

COIMISIÚN LÁIMHSCRÍBHINNÍ NA hÉIREANN
IRISH MANUSCRIPTS COMMISSION

THE
CIVIL SURVEY

A.D. 1654-1656

COUNTY OF LIMERICK

VOL. IV

WITH A SECTION OF
CLANMAURICE BARONY, CO. KERRY

Prepared for Publication with Introductory Notes and Appendices

BY
ROBERT C. SIMINGTON
Of the Quit Rent Office, Dublin



DUBLIN :
PUBLISHED BY THE STATIONERY OFFICE

To be purchased directly from the
GOVERNMENT PUBLICATIONS SALE OFFICE, 3-4 COLLEGE STREET, DUBLIN,
or through any Bookseller

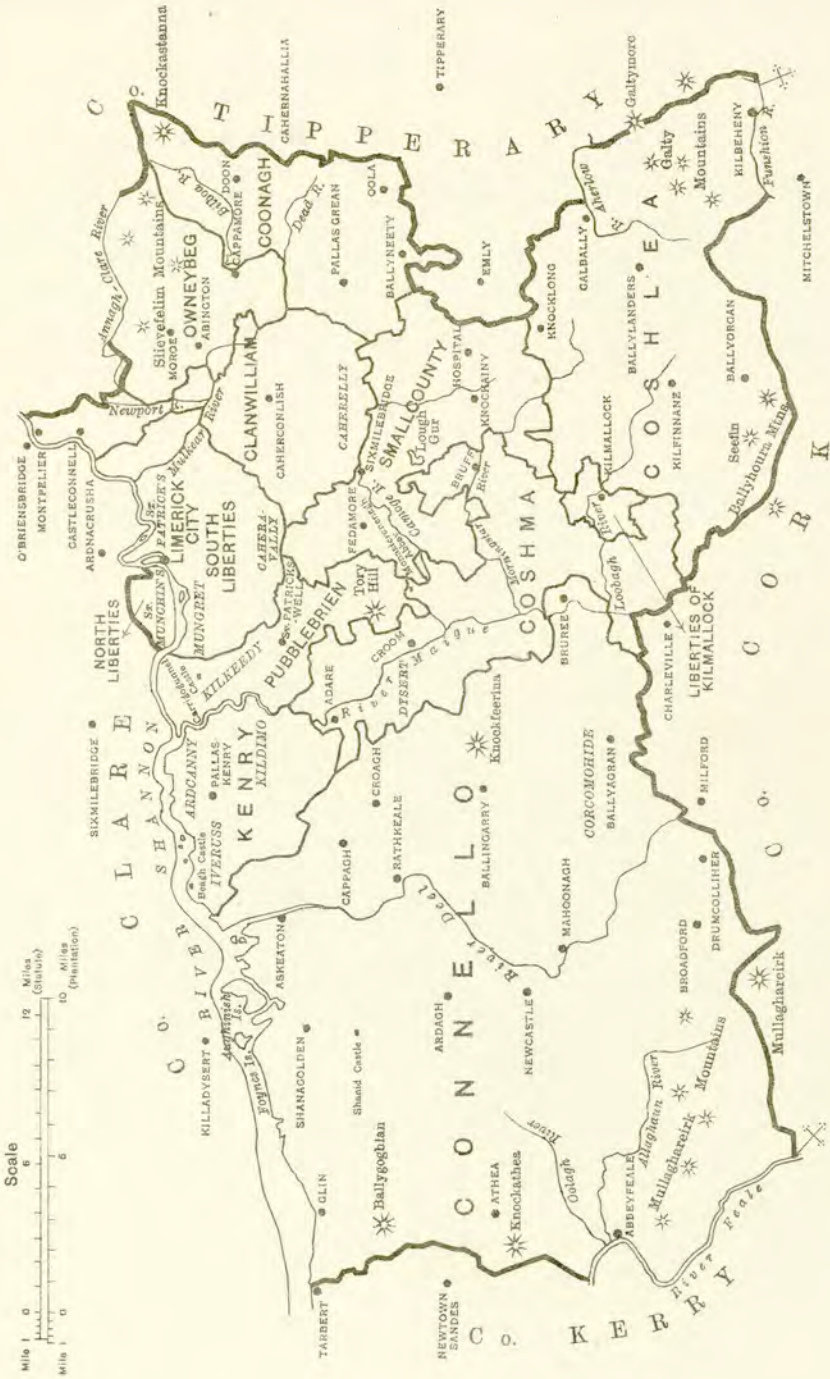
Price One Guinea.

1938

Co. LIMERICK

"Baronies and Territories" with boundaries of the year 1656-1657.

The regions covered by these various divisions of the County are indicated by the insertion of a number of place-names as current at the present-time.



INTRODUCTION

The Civil Survey.

THE immediate circumstances leading to the taking of the Civil Survey (1654-6) were the statutory commitments of successive Parliaments, in England, in respect of advances of money, by way of adventure, and of the arrears of pay due by the Commonwealth Government to its own officers and soldiers. These obligations were to be satisfied in allotments of Irish land and, as a preliminary measure of enquiry, a survey of the country, founded upon the authentic information of the old inhabitants was directed to be made. The barony was selected as the territorial basis of the survey, as it was to be the ultimate area in which the allotments to the interests concerned were to lie. The extensive information required was of a geographical, proprietorial and economic nature and, for this purpose, the most able of the residents were to be constituted juries. These were to be empanelled by local commissioners appointed under commission.¹

In more than one of the commissions authorizing the survey, and directing the procedure to be followed, the survey to be made was distinctly named the Civil Survey. It was to be made under the jurisdiction of special courts called Courts of Survey. These Courts were to determine and record the possessions of the proprietors of lands and the tenures and titles of their respective estates. For this purpose, power was given to summon, and examine upon oath, such persons as might be considered competent to assist in the discovery of the facts; and further, to demand the production of such evidence of title as was considered necessary. Here, an analogy may be found to those courts which take cognizance of questions of fact only, arising between man and man in his civil capacity. Allowing that the Survey was made under the Civil Authorities, and, also, that it was made by the people, or their most knowledgeable men, it is suggested that the Civil Survey was so called because it would be essentially a testified record of the facts concerning the possessions of the subjects, the citizens, and declared to on oath before courts appointed to ascertain such facts.

The Civil Survey was begun in June, 1654, and commissions continued to be issued during 1655 and 1656. Through the zeal and industry of the late W. H. Hardinge, Esq., M.R.I.A., its territorial extent, the names of the commissioners, and the dates of their commissions can be ascertained.² As to the extent of the Civil Survey, it comprehended the whole of Leinster, the whole of Ulster, with the exception of the barony of Farney, in the county of Monaghan; the whole of Munster, with the exception of Clare; in Connacht, only the county of Leitrim was surveyed. This represented in all a Civil Survey of twenty-seven counties. For the remaining five, the earlier survey, called Strafford's survey, was available. According to the Book of Distribution, the Gross Survey—the survey immediately preceding the Civil Survey, was utilised for the barony of Farney.

What has survived of the Civil Survey extends to parts of three provinces, namely, for Munster—Tipperary, Limerick, Waterford, the barony of Muskerry, Co. Cork and part of one barony in Kerry; for Leinster—Dublin (except New Castle and Upper

¹ *Vide* specimen of Commission and Instructions, pa. xxvii.

² *Vide* Mr. Hardinge's Memoir on Manuscript, Mapped and other Surveys (1640 to 1688), Vol. XXIV, *Trans. R.I.A.*

Cross), Kildare (except Ophaley), Meath, Wexford (except Forth) and the city of Kilkenny; for Ulster—Donegal, Londonderry and Tyrone.

From this survival of the Civil Survey, and from the Commission and Instructions which have been preserved, the functions of the commissioners, the duties of the juries, and the method of exhibiting their survey may be learned.

The functions of the Commissioners included the holding of Courts of Survey, and in having their ascertained particulars engrossed in one or more books, each barony by itself. These engrossments were to be returned, attested under the hands of three or more of the Commissioners, to the Surveyor-General and a duplicate, in like manner, fairly engrossed, attested and sealed up to the Registrar for Forfeited Lands. It appears from the list of the Commissioners, for each county, that the same set operated in several counties. Thus, in Ulster, the identical Commissioners were appointed for Antrim, Armagh and Down, and likewise another similar set for Derry, Donegal and Tyrone. In the south and east the same Commissioners were appointed for Waterford and Queen's County; and again the one set for King's County and Longford.

Before the Civil Survey was begun, it was recommended that the Commissioners to be appointed should be the Commissioners of Revenue "upon the place" or "other able and knowing men in the countrey." The names, which have been preserved, can be identified with the family names associated with the landed settlements in Ireland, for a period considerably more than fifty years prior to the Survey. In the north, particularly, the Commissioners would appear to have been proprietors of land. From time to time, new Commissioners were appointed, as the attestations to the Survey, which has survived, show. Mr. Hardinge's list is that of the original Commissioners.

The duties of the local juries were of the widest and most responsible nature. They were to be given "in charge to inquire and find out all and every the particulars" required to be ascertained. They were, when necessary, "to view and tread the meets and bounds of the premises, and to forme all such other matters and things as are perfectly inquirable in courts of survey . . ." These juries were composed—as was indeed attested¹—of "the most able and ancient Inhabitants of the country." Their names have survived for all the baronies of two counties—Tipperary and Limerick. It is possible to identify some of these jurors as proprietors, and it would not be an unreasonable conjecture to assume, in most cases, that they were relatives of proprietors—brothers or elder sons. The juries for corporate towns appear to have been composed of the mayor, aldermen and burgesses, together with representatives of the professional and business interests. Additional jurors were added as assistants by special order. The name of the clerk appointed by two of the Limerick juries is given, at the end of the lists of jurors for the barony of Pobblebrien and of the Liberties of Limerick.

Distinct juries were appointed for each barony and were selected, as stated, for their special knowledge of the territories within which they resided. The number comprising each jury varied. In Limerick they ranged from twenty-four to forty-five for each barony; in Tipperary, from ten to twenty-three. For the distinct surveys to be made of Crown and Church lands the same jurors, in the latter county, were appointed.

The survey of each barony opens with a description of its meares and bounds,

¹ In the Surveys of Waterford and Dublin.

and, frequently, with an exposition of the nature of its soil. Its contents according to the old land measure is set down, and the description concludes with an account of the parishes, manors and castles within the barony.¹ The boundaries of the parish follow, and at the end of each description, in the Tipperary text, there is a statement as to the value of the tithes. The lands comprising the parish, their owners, estimated area, what was profitable and unprofitable, and the respective valuations are then set out in tabular form, intersected by further descriptive particulars relating to the tenures or titles under which each denomination was held. Here the ancestral tenures of the Gael, and the Norman, existing in 1640, are exhibited and recorded, as well as titles "by patent from the Crowne."

Instances of the former will be found in the barony of Ikerrin, within the text of volume one. There, the whole parish of Killea is shown to have been individually and "moyetively" distributed between numerous proprietors "all descended out of the house of O'Magher whose title they clayme (viz.) by fee from their ancestors." It is recorded of each that he was the proprietor of the fractional proportion specified by descent from his ancestors. These inherited divisions, the meares of which could "by no way be set forth distinctly" represented, doubtless, the shares to which the proprietors were entitled, individually, in the productivity of the soil. Whether the division was in pursuance of a Brehon decree, or family arrangement, is not recorded. But there is extant for certain lands in the neighbouring barony of Lower Ormond a copy of a Brehon judgment, dated 8th October, 1584, regulating the tenures thereof, and which directs "an honest, equal, brotherly division with each other according to the custom of their ancestors."²

In addition to the tenures, the description of the lands includes an account of their amenities. The area under timber, its distance from the nearest port, the presence of mills, and the varying succulence of rivers and streams, according to the season of the year, are amongst the particulars recorded³ in this section of the Civil Survey. And so, until every parish in the barony was completed.

Thus emerged the "old inhabitants" survey of their country, of its place-names, rendered phonetically into English of the time, of its ancient tenures, of its land measures and territorial divisions. It extended far beyond the discovery of forfeited lands, Crown lands, Church lands, the lands of the English and of Protestant lands—their owners, and estimated areas. It revealed and preserved the memory of the ancient bounds, place-names, and antiquities of three provinces. It comprehended the detection of the wealth and valuation of the country, in every form under and above the surface of the land. The Civil Survey is not limited to defining the boundaries of forfeited lands; it records the boundaries of baronies "and the course that the said meets and bounds doe runne." It gives independent dealings with lands, transfers by sale, bequests by testament, mortgages, and marriage settlements. It is a description of the physical features of the land from the highest to the lowest denominations—a geography of its mountains, its high roads, its rivers and streamlets, and simultaneously a record of the ownership and title to the lands which these natural boundaries surrounded or divided.

¹ The descriptive contents are fuller for some areas, particularly Tipperary, than others. The description of the rivers passing through, or by, the barony is a feature of the Limerick text.

² 29th Report Deputy Keeper Public Records, Ireland (1897). The judgment was transcribed and rendered into English by Mr. M. J. McEnery, M.R.I.A.

Notably for the southern counties.

The purpose of the survey has been stated by Mr. Hardinge : " Many persons are under an impression that the Civil Survey was designed as the basis of the satisfactions afterwards made to the soldiers for arrears of pay due to them, and that it was rejected by the Government in consequence of complaints of its inaccuracy. Such an impression is altogether erroneous. This survey was not designed for the purpose assumed. It was a preliminary work, essential to the discovery and description in a legitimate and solemn manner of the forfeited lands, and from which lists technically called ' terriers ' were afterwards supplied to the several surveyors for their admeasurement and mapping.

" It was by these maps, and their index sheets, when approved by the Surveyor-General, and sanctioned by Government, and not by the Civil Survey, that the land satisfactions were made to the soldiers and adventurers, as well as to the other interests afterwards let in by the Acts of Settlement and Explanation."

In the indexing of each barony, a uniform method was adopted throughout. The proprietors were distinguished by separate indexes, that of the English usually coming first, and the Irish next. An index of the lands followed¹ these, and then an index of " Observations."² The place-names, however, in the barony and parish descriptions were not indexed ; nor were the personal names referred to in the descriptive particulars relating to the title to lands by descent, through patent or conveyance. A full index will be forthcoming with the complete publication of the text for each county.

The pagination, in one respect, was also uniform. Each page was numbered at the top of the right-hand corner, and the index was based on this pagination. In some baronies, however, there is recorded a second pagination, on alternate pages. It occurs either at the bottom or side of the page, and suggests a reference to the folios in which the first entries may have been made.

As directed, a number of the Commissioners, usually three, attested or certified the survey of each barony. Their names appear at the end, appended to statements certifying how and when the Survey was made. A statement as to the holding of the Courts of Survey, followed by the names of the jurors, precedes the description of each barony in Tipperary. The names of the Limerick jurors " sworn and empanelled to enquire of and return an exact Survey " appear after those of the Commissioners at the end of the baronies. The jurors for County Dublin are described as " the most knowing and sufficient men," though their names are not returned. The jurors for Waterford are described as " the most able and ancient inhabitants of the country." The northern Commissioners certified that the Survey was taken by them, and recorded the date.

When completed, the Civil Survey was to be forwarded to the Surveyor-General, and a duplicate sent to the Registrar for forfeited lands. The former set, according to Mr. Hardinge, unquestionably reached its destination. He refers to the statement of Surveyor-General Stone that it was consumed in the fire of 1711. " This statement implies," says Mr. Hardinge, " that the set was complete, and in this office when the fire occurred, but the statement is inaccurate. A large portion of the set had been removed from the Surveyor-General's office . . . before the close of the year 1667—and was not afterwards restored." He then refers to the discovery, in 1817, by the

¹ As this index was not furnished by the text for the northern counties one has been prepared specially and appears as an Appendix to volume III.

² This is not forthcoming for the Limerick text,

Irish Record Commissioners, of eighty-four "original Civil Survey Barony Books" in the library of Viscount Headfort, at Kells, County Meath.

The subsequent history of these books is related in the Statement (see page xxxiii) of Mr. M. J. McEnery, M.R.I.A., Deputy Keeper of Records, and Keeper of State Papers, 1914-1921. Acquired by the Commissioners of Woods, Forests and Land Revenues, they were deposited in the Quit Rent Office, and ultimately transferred to the Public Record Office. Mr. McEnery points out the importance of this addition to the latter office, where it was available for public inspection. Copies of the volumes were then supplied by the Record Office to the Quit Rent Office. A separate statement shows the counties and baronies which these represent (see page xxxiv).

As to the duplicate set of Civil Survey barony books, destined for the office of the Registrar of Forfeited Lands, Mr. Hardinge says: "The set of barony books, which must be presumed to have reached the office of Registrar of Forfeitures, should have been transferred to the Auditor-General, as the other records of that office were, under the 60th section of the Instructions annexed to the Act of Settlement, about the year 1678; but there exists no evidence whatever from which to infer such a transfer; and I am of opinion that this set of barony books were appropriated antecedently to that year by some person officially, or otherwise, closely connected with the Office of Registrar of Forfeitures; and that at this moment they are reposing in some private library. . . ."

The hope expressed in 1862 by Mr. Hardinge, that the publication of his Memoir, on the Manuscript and other Surveys of Ireland, would evoke inquiry, especially in England, may now be renewed.

The legal framework within which the Civil Survey was begun and completed will now be referred to briefly.

The source of authority for the taking of the Civil Survey, resides in that code of English Acts and Ordinances—passed between the years 1642 and 1653, contemporaneous with the wars begun in Ireland towards the close of 1641. A survey of forfeited lands was contemplated from the outset, and the opening Act of the code prescribed the measure to be taken when the English Parliament should declare the existence of conditions which would permit of the survey being made.¹ By an Act passed in August, 1652, it was declared that a position had been reached when a settlement of the Irish nation might be effected.² "Early in 1653, when the Commissioners of the Parliament of England, for the affairs of Ireland, felt themselves in a condition to proceed with a survey of the forfeited lands, they had, as a necessary preliminary, to decide upon the manner of its execution. The ancient modes known in law were two:—1st, by inquisition out of the Chancery or Exchequer, after the precedents of the surveys of the Desmond forfeitures; 2nd, by commission under the great seal, after the precedent set by James I, in the survey of the six escheated counties. The latter mode was adopted."³ On the 22nd June, 1653, a Commission, with Instructions, under the Great Seal of England⁴ was addressed to Charles Fleetwood, Esq., Lieutenant-General of the Army in Ireland, Edmund Ludlow, Esq., Lieutenant-

¹ Scobel: *Acts and Ordinances*: 17 Chas. I. c. 34, pp. 26-31.

² "An Act for the Setling of Ireland," *Acts and Ordinances of the Interregnum*, Firth and Rait pp. 598-603.

³ Hardinge's *Memoir*, ante, p. 9.

⁴ *Acts and Ordinances*, Firth and Rait, ante, p. 741.

General of the Horse, Miles Corbet, Esq., and John Jones.¹ It constituted them Commissioners for putting in execution the instructions, thereto attached, for a perfect survey and admeasurement of various classifications of lands. They were authorised to appoint Surveyors-General, and "Surveyors under them," and "to constitute a fit person of integrity for the Office of Registrar." This Commission, with Instructions, was ratified and confirmed by the Act for the "Satisfaction of Adventurers and Soldiers," passed on the 26th September, 1653.²

The Instructions, accompanying this Commission, prescribed the procedure to be followed, and the personnel to be employed in the three surveys directed to be taken—namely, a survey by inquisition, a survey by admeasurement, and what was called a "Gross Survey." Under-Surveyors, to be appointed by the Surveyors-General were directed "to enquire and find out" the landed interests of the inhabitants, and, also, what were Crown lands and Church lands; for this purpose they were empowered to hold Courts of Survey. For the survey by admeasurement "persons skilled in the art of surveying" were to be appointed, subject to the approval of the Commissioners, under the warrant of the Surveyors-General.

On the grounds of the utmost urgency the "Gross Survey," though the last to be named, was directed to be made first, irrespective of what the instructions provided, as to the other surveys. Commissions for this survey were issued, simultaneously, in August, 1653, to the public officers acting as commissioners of revenue, within the fifteen precincts into which the country has been divided. So unsatisfactory, however, were the returns from the Gross Survey,³ that official directions were given for the taking of abstracts from the Strafford surveys, and such "other papers, returns, or county books," as were available. The Gross Survey continued, however, until the following year, when it was suddenly stopped.⁴ Then, by an Order dated the 14th April, 1654, addressed to the Surveyor-General, Benjamin Worsley, Esq., the other surveys, authorised by the Commission, with Instructions, of 22nd June, 1653, were directed to be begun.⁵

The initial proceeding under this Order would appear to have been the consideration of the instructions to be issued for the making of the Civil Survey, and the Survey by admeasurement. A Committee was appointed for the purpose, by the General Council of Officers, and it reported on the 11th May, 1654.⁶ This report was mainly concerned with the principles and the methods to be adopted and followed in the admeasurement of estates and their surrounds. As to the Civil Survey, the procedure had been already fully indicated by the Instructions of June, 1653, and the Committee then added nothing to these save a recommendation on the subject of the Courts of Survey. For "their better performance," the Committee advised that the instructions

¹ Three of these were the Commissioners of the Parliament of England, appointed in 1650, for the purposes of the Civil Government of Ireland. They were then empowered to put in execution in Ireland, all laws, in force in England for "the sequestration of papists' and delinquents' estates." The administration of justice, the encouragement of learning, and the improvement of the revenue were to be the subjects of their consideration. Dunlop: Cal. Doc. No. 1.

² *Acts and Ordinances*, Firth and Rait, pp. 722-53.

³ The Gross Survey has been defined as "a measurement of the surround of whole baronies." Larcom: Petty's *History of the Down Survey*, pa. 313.

"The gross or estimate survey was the evidence of the lands forfeited, but not of the acreable area or value of the lands." Harding, *ante*, p. 11.

⁴ Hardinge: *ante*, p. 12.

⁵ Dunlop: Cal. of Doc. 485, Vol. II, pp. 418-419.

⁶ Larcom's *Hist. Down Survey*, pp. 4-6.

to be issued should be directed to the "Commissioners of Revenue upon the place" or "other able and knowing men in the country." Whether by virtue of this recommendation or not, Commissions, with Instructions, began to be addressed, in the following month, to sets of Commissioners for each county in Ireland, excepting the counties of Clare, Galway, Mayo, Roscommon and Sligo. With regard to these counties "the Strafford survey, then extant, contained as specific an account of the lands, their proprietors and possessors, as any new work of the kind could do."¹

The sequence in which the Commissions, with Instructions, were sent to the local Commissioners was based on the priority of the appropriations of the counties of Ireland specified in the Act of Satisfaction of September, 1653. Ten counties, in the first place, were set aside for the satisfaction of the Adventurers and Soldiers, and the earliest Commissions, with Instructions, were issued in respect of these counties. Fortunately, specimens have been preserved and are reproduced (see page xxvii). It is from the examination of these that the magnitude of the Civil Survey will be learned.

Within this legal framework, the Civil Survey was begun. The last date of which there is any record for the issue of a Commission is the 1st September, 1656, for county Monaghan. Eighteen Commissions were issued in 1654, covering the same number of counties. There is strong evidence to support the opinion that the survey of these was completed before the summer of 1655, and a statement by Mr. Hardinge on this point will be quoted presently. Two-thirds of the work would, therefore, have been completed in about twelve months. For the remaining nine counties, seven Commissions were issued between 1655 and 1656; the Commissions for two counties—Cavan and Fermanagh, have not been found. While no definite date can be assigned for the completion of the Civil Survey, the year 1656 may be said to have witnessed the issue of the final Commissions under which its far-reaching enquiries were made.

It has already been stated that in more than one of the Commissions, the Surveys to be taken were distinctly named "The Civil Survey."² This is the specific and official appellation. Mapped admeasurements, contemporaneous with the Civil Survey, were at times also brought within this designation. "It was the unsatisfactory nature of the survey taken under this Order—the so-called Civil Survey—which led Petty to offer to undertake a more exact admeasurement of the forfeited lands in Ireland."³ This Order has been previously noticed. It was the Order dated 14th April, 1654, which, on the failure of the Gross Survey, directed the taking of the other surveys authorized in June, 1653. In pursuance of this Order, and by virtue of the Act of September, 1653, two distinct sets of instructions were issued; one to the local Commissioners, for the taking of the Civil Survey, and the other, some time later, to the surveyors who were to admeasure the forfeited lands according to certain rules. The Report of the Committee appointed "to consider the business of the Surveys," dated September 24th, 1654, clearly shows that it was the considered inadequacy of these rules that led to Petty's proposals "for a more exact admeasurement."⁴ The Civil Survey had been placed in other hands four months previously, and proceeded to a conclusion, in the manner first appointed, as what has survived of it definitely attests.

¹ Hardinge's *Memoir*, ante, pp. 13-20.

² *Vide* Digest appended to Hardinge's *Memoir*, pa. 55 and pa. 64, where attention is directed to this fact in the particulars for the Counties of Louth and Wicklow.

³ Dunlop: Cal. Doc. Note to Document No. 485, pa. 418.

⁴ Larcom: Petty's *Hist. Down Survey*, pa. 10.

Neither in authorship nor correction can Petty be identified distinctly with it. Rather his total dependence on the Civil Survey is a distinguishing feature of its history.

The Instructions to the Local Commissioners directed that out of the surveys taken, abstracts containing the names of lands, and their boundaries, should be delivered to those authorized to make the admeasurements. Petty's contract of the 11th December, 1654, left this procedure undisturbed.¹ But time was the essence of this contract, so far as Dr. Petty was concerned. He had contracted to perform the work of admeasurement "within one year and one month next" after the date of his agreement. Immediately pressure began to be employed for one return or another. On the 20th December, it was ordered "that all commissioners which are employed in the civil survey do take care with all speed to furnish Dr. Petty or his assigns, with the abstracts of all the forfeited lands in each county and barony . . . to the end the said Dr. may be directed unto all and every of the said lands to be surveyed by him."² On the 25th December, the "Committee touching the manner of Surveys" requested the Lord Deputy to obtain from the Committee "for the Civil Survey" an estimate of all the forfeited lands both profitable and unprofitable.³ On the 12th February following a further Order was issued: "Ordered, that it be referred to the committee for removing obstructions in the surveys undertaken by Dr. Petty, to meet . . . and consider of the proceedings of the commissioners for the civil survey, and how the concealments of lands may be remedied, how far the present surveys may be of use, and what course is to be taken for having true and full civil surveys returned to remain of record for public use. And they are to treat with the commissioners-general concerning abstracts to be given of the civil survey."⁴ The explanation of the urgency that had arisen is manifest from Dr. Petty's "Humble Remonstrance concerning his extraordinary Grievances":⁵

"And first," he complained, "your petitioner sheweth that through the backwardness of the Civil Survey, and want of abstracts, he was exceedingly damnified. At first, that having none at all ready at the first sealing of his contract hee, notwithstanding, out of zeale to promote the service sett out sixty instruments to enquire of the country, which proved soe confused, as that the whole charge of what was done untill the latter end of February was wholly lost." That Dr. Petty required more than abstracts is evident from the continued expression of his grievances, thus:

"Ffor want of the bookes of the Civil Survey your petitioner hath been often put to the trouble and charge of two or three admeasurements instead of one." And, finally, he complained: "Your petitioner after long sollicitation finding noe hopes of having the civil survey of the countyes of Carlow and Wicklow, hath notwithstanding adventured to survey and measure them . . . to the end of the season for doeing the same might not slipp and bee lost, to the prejudice of the Commonwealth and the Army." In whatever quarter the delay may have rested, it can scarcely be ascribed to those charged with the taking and attesting of the Civil Survey. That, for the County Tipperary, for example, was completed, with the exception of two baronies, before the end of October, 1654, two months before the signing of Dr. Petty's contract. This will be seen from the separate statement on this county (see Vol. I.,

¹ Larcom: *ante* pp. 23-29.

² Larcom: *ante* pa. 38.

³ Larcom: *ante*, pp. 40-41.

⁴ Larcom: *ante*, pa. 389.

⁵ Larcom: *ante*, pp. 120-124. Dr. Petty's Remonstrance was addressed to the Council in March, 1656, pa. 331, *ante*,

page xi). According to Mr. Hardinge, who had all the records at his disposal, "the Civil Survey of most of the baronies included within the said articles (Petty's agreement) was returned . . . before March 1655, and many of them before the date of Petty's articles of undertaking; so that no impediment interposed to prevent his making an immediate commencement of the admeasurement and mapping work." This certainly clears the jurors and local commissioners. It may be pointed out, however, that the Civil Survey was required for another purpose at this time. In the same month that Dr. Petty's agreement was made—December, 1654—Commissioners, commonly called the Athlone Commissioners, were appointed in connection with the Transplantation proceedings. "As the whole nation was declared guilty of rebellion it lay on each claimant to prove the extent and nature of his estate. To check the claimants the Commissioners were furnished with, amongst other books, the Civil Survey."¹

Whatever may have been the cause of the "backwardness" of which Dr. Petty complained, his "grievances" may be interpreted, perhaps, as being amongst the earliest tributes to the Civil Survey. It is to be apprehended, however, that if some of the surveys were to prove less informative in descriptive detail than others, the deficiency was to be related to the pressure residential either in Petty's contractual obligations for the performance of his own survey, or in the requirements of "The Court of the Commissioners for the Claims and Qualifications of the Irish."

¹ Carte papers : 32nd Report, Deputy Keeper of Records, England.

The Civil Survey of Limerick.

THE Civil Survey of Limerick was made under the authority of a Commission, with Instructions, dated 2nd June, 1654.¹ Though the Commission and Instructions are not available, specimens of those issued for another county have been preserved and are included in this volume (see p. xxvii). The county for which a Commission and Instructions have survived was, with County Limerick, amongst the Ten Counties reserved by the Act of 26th September, 1653, for the particular purposes therein specified. It may be presumed that the terms of the Commission and Instructions for each of the Ten Counties were alike. The priority to be observed in the making of the Civil Survey of the territorial divisions of each of these was regulated by an Order, dated 14th April, 1654,² directed to the Surveyor-General, and by the Instructions to the local commissioners of 2nd June in the same year. The baronies forming one of the two moieties into which each of the Ten Counties had been divided by allotment, on the 24th January, 1654, were to be surveyed first, namely, the baronies comprising the Soldiers moiety. The allotments in Limerick resulted in the following division: (1) Clanwilliam, Kilmallock, Small County, Owneybeg, Coshma, Coshlea and the City and Liberties of Limerick (Soldiers): (2) Connello, Coonagh, Pubblebrien and Kenry (Adventurers).³ A distinct civil survey was made of the foregoing baronies, each volume being returned to Dublin attested as directed by the Instructions. Two separate returns were made for the City and Liberties of Limerick, one comprising the City and North Liberties, the other, the South Liberties or, as it is described in the text "the South part of the County of the City. . ."

The Commission and Instructions directed the holding of Courts of Survey and at the end of each baronial section the names of the jurors "sworn and empannelled" will be found recorded. Save in certain instances distinct juries were appointed for each barony, the exceptions being Owneybeg and Clanwilliam, where the jurors were the same, Kilmallock and Coshlea where they were the same, and, likewise, for the City and Liberties of Limerick the one set acted. Close on three hundred jurors were engaged in the survey of the county which was completed within some fourteen months⁴ of the date of the Commission and Instructions issued in June, 1654.

The original commissioners appointed were R. Cox, W. Rumsey, S. Clarke, T. Robinson, T. Jackson, and Brooke Bridges.⁵ One commissioner was subsequently added in the person of W. Yarwell. At the end of each barony, throughout the entire text, there is a statement signed by three of the foregoing commissioners—W. Rumsey,

¹ Hardinge's *Memoir*, p. 85.

² Dunlop: *Ireland under the Commonwealth*, p. 418, Doct. No. 485.

³ *Ibid.*, p. 404, Doct. No. 465.

⁴ Petty complained of the delay in the return of the Civil Survey: "I have about a thousand pounds more due unto me for the countyes of Wicklow, Carlow, and Limericke, which through the neglect of the commissioners of Civil Survey . . . can not be perfected." Larcom's *Hist. of the Down Survey*, p. 131.

⁵ Hardinge, *supra*.

R. Cox and W. Yarwell, certifying that the Survey was taken in accordance with the Instructions issued. All these attestations bear the one date, namely, the 22nd August, 1655.

Supplementary to what has been said at page vi with regard to the indices of proprietors and of lands, appearing at the end of each baronial section, an effort has been made to rectify pagination omissions or obvious errors where these have been discovered. Square brackets indicate such additions or corrections. Place-names, it will be noted, are given sometimes a different rendering in the index to that of the text—Ballykennye in Connello is found indexed as Ballyleanie; Ardkillmartin in Kilmallock, as Ardkillmaccon. Again, where several denominations are listed as the property of a particular owner only the first of these may be indexed. Care, likewise, should be exercised with regard to Personal names where the prefix *O* or *Mac* may be dropped; under *E*, for example, will be found McEnery (Connello); McDwile is indexed as Doole (Kenry).

In addition to the proprietors of the City of Limerick of whom, at page 455, the text provides an index, the Civil Survey specifies the names not only of the persons who were in occupation of the houses in A.D. 1654, but, in very many instances, of the previous occupiers; likewise those who were lessees or mortgagees are carefully distinguished. Of all these an index has been prepared for this volume and is printed as an appendix, with a similar specially prepared index of the streets and premises, at page 506. The urban surveys specify, it may be added, the number of rooms in each Kilmallock dwelling, the length & breadth of every house in Limerick, and the "Langable"⁶ rents payable to the Limerick Corporation in respect of its extensive properties. The ownership and relevant particulars of "the great Salmon weare" in the Shannon are returned at page 482, parish of St. Patrick, South Liberties.

The separate return of Church lands,⁷ required to be made by the Civil Survey Commissioners, is not included, it is to be regretted, in the Quit Rent Office collection. That it was duly made is evidenced by the Limerick Book of Survey and Distribution—formerly amongst the Headfort records, now in the Quit Rent Office, where the Civil Survey is quoted as the authority for the particulars given of the proprietors in A.D. 1640, including those of Church lands. The loss is mitigated, however, to the extent, as may be inferred, that an abstract of the missing section is preserved in another closely contemporaneous record. Of this, it is proposed to take the fullest advantage in order to render the present volume as complete as possible.

In pursuance of a clause in the Act of Settlement,⁸ it may be explained, Books were directed to be compiled from, *inter alia*, the Surveys "of the late pretended powers"—the Civil Survey and the Down Survey, expressing the names of the proprietors in A.D. 1640, the townlands, quarters or other denominations, the persons

⁶ Under the Limerick Charter of A.D. 1291 it was provided that the "citizens should have all the tenures belonging to the city . . . to hold in free burgage *by service* of langable." "Langable was a tax issuing out of land, in the Register of Domesday a quit rent for the site of a house or the land whereon it stood, the same with what we now call ground rent" (Jacob's Law Dictionary): Land Gable—*Gablum*, tax; from A. S. *gafol*—Stubbs, *Charters*. See also p. 569, 57th Report Dep. Keeper P. R.

⁷ The Civil Survey Commissioners were directed to return the "lands of any archbishop, bishop, dean, dean and chapter, or other officer belonging to that hierarchy in Ireland" stating what leases were then in being and to whom made. See Specimen Commission for Surveying Lands, page xxix.

⁸ Sec. 6, 14 & 15 Chas. II., cap. 2 provides for the compilation of Books called "Books of Distribution" in the 46th section.

to whom these were assigned and the admeasurements of the forfeited lands. The accumulation of all these particulars in scheduled form, barony by barony, furnished the valuable and interesting information available in the Books of Survey and Distribution. In these, Church lands are invariably indicated by a symbol in the first column—a cross surmounting the letter *B*, amplified in the next column by either the statement “Bishops lands” or, as in the present context, the title of the former owner—the Bishop of Limerick or the Bishop of Emly. While the wealth of descriptive detail of the Civil Survey is absent, the main facts can be ascertained from the Limerick compilation. The certified volume of the Book of Survey and Distribution, used officially in the Quit Rent Office, has accordingly been carefully examined, and particulars extracted of all lands, in their respective parishes and baronies, recorded as the possessions in A.D. 1640 of the Bishops of Limerick and of Emly or described as “Bishops Lands.” These particulars—they include full details of glebes, form the subject of an Appendix, printed at page 515. By way of further guide, and for the convenience of the student, the names of the denominations have been given as foot-notes to the Land Indexes of those Baronies where the Church lands were located, namely, Clanwilliam, Small County, Coshmay, Kilmallock, Coshlea, Connello and the South Liberties of Limerick. It will be remembered that the Appendix, and notes, relate only to lands which were known as Church lands in the year for which the Civil Survey, as a whole, certifies—A.D. 1640. The Book of Survey & Distribution discloses that, after the Restoration, the Bishop of Limerick was the proprietor of additional lands; in this connection the special provisions—of a retrospective nature, of the Acts of Settlement and Explanation will presently be explained.

Other sources, however, must be consulted, notably the two volumes of Very Revd. Canon Begley’s history of the *Diocese of Limerick*.⁹ Both contain rentals and other documents relating to Church lands in medieval and later times. A most valuable content of the first volume is the Rental of the Episcopal Manors made in the 14th century. “This document gives a very full and interesting account of the manors held by the Bishops of Limerick as temporal lords. They were Mungret, Kilmallock, Chuainchen (Clonshire), Ardagh and Leamkail (Laughill).”¹⁰ In his second volume, at page 405, Canon Begley prints another Rental, compiled in A.D. 1641, and therefore of outstanding importance in the absence of the Civil Survey volume. It is entitled “*Land already in the possession of the Bishoprick of Limerick.*” Nearly all the denominations returned in the Book of Survey and Distribution as Church lands, can be identified with those in this Rental which gives the further valuable information as to whom the lands were leased, the term, rent and yearly value. Canon Begley directs attention to the fact that “a considerable portion of the lands belonging to the diocese had been wrongly included in the patents of certain undertakers, and some were unlawfully withheld by the lessee.” In addition to a special section, at page 131, Vol. II., devoted to *The Undertakers* who in A.D. 1587 began to take over the Desmond and other confiscated estates, he prints, at page 422, a list of the lands wrongfully included in their grants giving the names of the patentees and

⁹ *The Diocese of Limerick, Ancient & Medieval*, by Rev. John Begley, C.C., with a Preface by Most Rev. E. T. O’Dwyer, Bishop of Limerick—Browne & Nolan, Dublin, 1906 (Vol. I); *The Diocese of Limerick in the 16th and 17th centuries*, by the same author—Browne & Nolan—1927 (Vol. II).

¹⁰ Vol. I, *supra*, p. 201.

owners. This is a particularly useful document, and it may, perhaps, be pointed out here that Church lands, generally, were similarly wrongfully included in Letters Patent issued subsequent to the Religious Revolution:¹¹ "Principally owing to ignorance as to the lands and rights of the Church which prevailed for many years after the Reformation both among the Surveyors and the lawyers employed, it was found that when large grants were made by the Crown to various lay proprietors in many cases the ancient patrimony of the bishoprics themselves had been unintentionally granted away so that the Church was left almost totally unendowed."¹² Apart from the loss suffered by Crown grants, Church properties had also been diminished by the liberty at common law enjoyed by ecclesiastical persons and corporations to lease and alienate without limit Church lands.¹³ "The result of this state of the law was that the Church property in Ireland was improvidently leased and often wholly alienated."¹⁴ Canon Begley records the efforts, successful to an extent, of Bishop Adams (A.D. 1603-1625), Bishop Gough (1625-1634) and Bishop Webb (1634-1642) to recover the estates that had passed "by various ways and devices into secular hands."¹⁵ The Rental of 1641, already referred to, testifies to the achievements of these ecclesiastics, but much remained to be accomplished. At page 411, of his second volume, the historian of the Diocese prints a further particularly noteworthy compilation of mid-seventeenth century date. It is entitled "*Land to be questioned as of right belonging to ye Bishoprick.*" Here, with respect to each denomination of land, claimed as of right, is recorded the evidence of title on which the claim was based. The whole source of that evidence, as indeed it is specifically set out and acknowledged, was the *Black Book of Limerick*.¹⁶ The special relevant medieval contents of that compilation are translated, summarised and expounded in Canon Begley's work, and are as indispensable to the worker in this, and kindred subjects, as they were to the ecclesiastical discoverer in his varied proceedings for the possession of lands which "as of right belonged to the Bishoprick." Students have long since been familiar with the late Dr. MacCaffrey's scholarly edition of the

¹¹ These followed on the Acts vesting lands of religious houses in the Crown—28 Hen. VIII., cap. 16, and 33 Hen. VIII., cap. 5.

¹² "Historical Sketch of the Endowments of the Church of Ireland," E. P. Shirley: Printed as Appendix No. 28, Estab. Church (I) Commn. Report 1868. The author, by way of further explanation, quotes the Report of the Commrs. of Ecclesiastical Inquiry, 1831, thus: "The great patentees in many instances, made encroachments on the parochial incumbents, under the pretence that the property encroached on was parcel of the ancient appropriations, to the further impoverishment of parochial cures, & several of the patentees seized vicarages as well as rectories as if they also were impropriate."

¹³ "Observations upon the Laws regulating the leasing & granting in perpetuity of lands belonging to Ecclesiastical Persons & Corporations"—Ball, Appendix No. 7, Estab. Church (I) Commn. Report. The rights at common law are set out by Dr. Ball thus:—Corporations aggregate, such as deans and chapters, masters & fellows of collegiate bodies, might of themselves & without obtaining the consent of any other authority, lease or grant away the lands belonging to the corporation, in any manner that the corporation thought fit. Corporations sole, such as bishops, deans &c., could lease or alien provided that they had certain confirmations or consents, the bishops, with confirmation of their respective deans & chapters . . .". See, also, note on this subject at page lxxvi, *Black Book of Limerick* (MacCaffrey).

¹⁴ *Ibid*—"Observations upon the Laws . . .," p. 63. The power of leasing and alienating without limit was taken away by Act of Parliament 10 & 11 Car. I., cap. 3.

¹⁵ *Diocese of Limerick*, Vol. II., p. 380 *et seq.*

¹⁶ This Book is a "compilation from the documents found in the Archives of Limerick." The earliest document belongs to the last decade of the 12th century and the latest to the year 1362. The MS. itself is dated by Dr. MacCaffrey "from about the year 1362."

*Black Book*¹⁷ which made available, in their Latin form, the inquisitions, rentals, deeds and other documents relating to the history, and to the Church lands of the diocese. By having at hand Dr. MacCaffrey's text, and Canon Begley's volumes, investigators will be singularly well-equipped for the full identification of the present lands representing the ancient and modern patrimonies of the Bishops of Limerick.

It remains to consider the retrospective nature of the provisions of the Acts of Settlement and Explanation.¹⁸ The former Act having declared that the lands, rents, and revenues of which the ecclesiastical persons specified had been dispossessed "through the fury and violence of the late times" should be restored to them forthwith, provided for a measure of immediate restitution. Out of the lands belonging to such ecclesiastical persons which had been by them granted or conveyed in fee-farm subject to a rent, and since forfeited, a proportion of such lands should be allotted as would produce an adequate rental for their support and maintenance. For the Bishop of Limerick, in addition to the lands to which he was forthwith to be restored, lands were to be reserved producing a revenue of £300 per annum. The Act of Explanation is even more explicit:

"That the Commissioners for the execution of this Act do forthwith set out and allot . . . unto the archbishops and bishops in the said former act named . . . such augmentations and allowances *and out of such lands as were formerly held, or reputed to be held in fee-farm of any archbishop, bishop . . . or ecclesiastical person* in his or their politick capacity, under the reservation of any chiefry, rent or other duty or service."

The lands granted to the Bishop of Limerick, under the foregoing provisions, are specified in the Letters Patent to him dated 7 July, 19 Chas. II.¹⁹ Before the issue of the Certificate, on which this Patent was based, evidence of title was required to be produced to the Act of Settlement Commissioners. In this connection, yet a further interesting document will be found at page 410 of the second volume of the history of the *Diocese of Limerick*. It is a List of Rents "supposed by them who pay the same as Chief Rents" but which were rents payable mostly out of lands "properly belonging to the Bishoprick." Opposite the first denomination, in this list, appears the word "Forfeited," and against some other lands the letter "F." On referring to the Letters Patent it is found that most of the lands thus annotated—located in Connello barony, were granted to the Bishop of Limerick. The lands so granted will be found in the present text, the Civil Survey jurors having returned them, in accordance with the known facts, as being within lay proprietorship. To facilitate their identification—lands of Kilmallock were also included in this grant, an extract from the patent is here given.²⁰ It has to be observed that the Bishop of

¹⁷ *The Black Book of Limerick*, With Introductions & Notes, Edited by Rev. James MacCaffrey, D.Ph.—Dublin, M. H. Gill & Son Ltd., 1907.

¹⁸ 14 & 15 Charles II., Ch. 2, and 17 & 18 Chas. II., Ch. 2.

¹⁹ See "Extracts from Royal Grants of Lands & Tithes to Ecclesiastical Persons & Corporations from the first year of the reign of Queen Elizabeth to the present time, as the same appear upon the Patent Rolls in Chancery in Ireland." Appendix 29, Established Church Commission (I) Report, 1868.

²⁰ "Grant to William Lord Bishop of Limerick and his successors—Arkillmarteneene, 68A—Berchamine, Moneclarine, Cooleroe, Rahinelnosingooly or Rahin-Cluosingooly, Rahinelnosingooly (part) 30A. 3R. 21P.—Gortneclogh-hilehy, with several parcels, 24A—Magharareah and Fearan-gillieard, and one parcell more, 27A.—one parcell more 40A. 2R.—one parcel more, 9A—Packeene Jamicke, 1R.—Rochfordstown and another parcell, Gortnacollis, with severall other parcels, and 2 parcels, 25A 1R.—Stealicolis, 3R.—one parcell more, 1A. 3R.—Gortnyeskeaghy, 4A.—one parcell

Limerick was not obliged to make new title to the lands of which he was in actual possession in A.D. 1641.

Finally, with regard to Church lands in Limerick county, within the Diocese of Emly²¹—united to Cashel, these are set out in the Appendix, page 515, and at the Baronial indexes of Clanwilliam and Small County. It appears, however, that a claim had been made to lands in Coonagh barony by the Archbishop of Cashel.²² The patent to Lord Kingston, dated 11th Feb. 21st. Chas. II., contains the following reservation: "To the Archbishop of Cashel and his successors their right in law or equity to the lands in the barony of Connagh." The lands in this barony—Coonagh, granted to Lord Kingston were those of Doone, in the parish of Doone, and will be found described at pages 28 and 29 of the present volume. It is not evident that the Archbishop of Cashel ever succeeded in obtaining possession of these lands which eventually formed part of the Clonmel estate. At page 144 of Archdeacon Seymour's valuable history of the *Diocese of Emly*²³ an account is given of the former Episcopal Manors. As rendered in the *Pipe Rolls* two of these—Cortyr-Thomelyn and Kuldohlech, could not, it is stated be identified. For the Church lands of Emly, within Tipperary county, the Civil Survey is available, and has been printed at page 363 in the second volume of this series, published by the Irish Manuscripts Commission.

Rents described as "College" rent and as "Cheefe" rent are returned by the

more, 1A. 1R.—another parcell, 3R.—Gortangooly, 17A.—Stealanalta (part) 3A.—several parcells in the said [Kilmallock] liberties, 10A.—Gortbraleenebrony, 14A.—a parcell near ye same, 2A. 3R.—a parcel, 1A. 1R.—Gortanorlotta and Stealon Ruddy, 7A.—a garden plot, 1R.—Garrynanty, Garryknockkane, Assembly Garden and Garryneglogh, 2R and 36P.—a Lough, 17A. unprof.—several gardens between ye walls and ye river Gleen, on which stands George's mill, 4A. 2R.—Gortnecarrigh (part) 16A.—Collamalmore, 23A.—Monefox, 139A.—Raclunane, 4A.—two parcells more, 16A. 1R.—another parcell, 6A.—Knockiskin, 8A.—Gortnecoynne 2A. 2R.—Gortgarriffe, Gortgarrymore, Gortnaheagh, Gortenenacknada, 56A.—Monehory, 1A. 1R. 16P.—Farren-Lewis als Fryanlewis, 23A.—Gortclarin and several other parcells, 26A.—Gortclarine (part) 4A. 3R.—Brisheene (part) 14A.—another part of do., 9A.—Garryvoneare, 3A. 1R.—Gortatrim and Gorticknockane-Piers, 17A.—Gorboy, Garryneta and Inche Naughten 41A.—liberties of the town of Killmallocke, co. Limerick—Total quantity, 668A. 1R. 33P. plant. (1,082A. 3R. 6P. stat.)—Total rent £10 3s.—the 668A. 1R. 33P. at 4s. per acre per ann. according to ye Lord Lieut. and Council's valuation, amounted to £133 13s. 9d.—part satisfaction of ye bishop's clause in ye Act of Settlement for £300 augmentation per ann.—two third parts of Lower Ballyfellen, 98A.—Upper Ballyfellen, 193A.—Ballycollahan, 63A.—Killskannell, 343A; bar. Connelloe, co. Limerick.—Total Quantity, 697A. plant, which at 2s. 6d. per acre, makes £87 2s. 6d.—Ballynas alias Ballynash 403A.—Knockanebooly alias Knockanbroily, 410A. 2R.—Lisready alias Lisready-Church (part) 172A. 2R.—Kerubane and Curry (part) 308A and 30P.—Killteery, 310A. 1R.; same bar.—Total quantity, 1604A. 1R. 30P. plant, which at 6d. per acre makes £40 : 2s. 2½d.—Total quantity in Connelloe, 2,301A. 1R. 30P. plant, (3,727A. 3R. 31P. stat) Total rent £34 19s.—Inrolled 7th August, 1667." See p. 200, Established Church (Ireland) Commission Report, 1868.

²¹ It comprised the baronies of Coonagh and Oweybeg, with portions of Clanwilliam, Coshlea, and Small County in County Limerick and, in county Tipperary, part of the barony of Clanwilliam and portions of parishes in the barony of Kilnamanagh Upper.—See *Diocese of Emly*, Seymour, p. 1. See, also, Established Church (Ireland) Commission Report, p. 106, where Castletown parish is excepted from Coonagh barony. Emly was united to Cashel by Act of Parliament passed in 1568 which recites that the former diocese was not competent of itself to support a bishop. "An intermittent succession was kept up by the Roman Catholic Church from 1567 until 1695, or thereabouts, and in 1718 the Pope confirmed the union of the Sees of Cashel and Emly"—*Diocese of Emly*, p. 117.

²² Record Commission, 15th Report, p. 205; *Ecclesiastical Register*, Erck, p. 157.

²³ *The Diocese of Emly*: By Revd. St. John D. Seymour, B.D.: Dublin, 1913.

Civil Survey²⁴ as payable to Trinity College by the proprietors of the lands of Balliknockane and Kearowcloghagh in Connello barony, while of Ballykevaine in the same territory it is stated that the proprietor was "tenant to the College of Dublin."²⁵ It appears, however, from the Trinity College Charter or Letters Patent of 10th November, 18 Charles II.,²⁶ that the interest of Trinity College in Limerick lands, in the year for which the Civil Survey testifies, was of much wider extent than the text, as above quoted, represents. By this Charter a new grant was made to Trinity College of forfeited lands out of which it claimed to have formerly received rents as well as of the lands of which it was in actual possession in A.D. 1641. Such lands, to be presently specified, were located, according to the Letters Patent, in the baronies of Connello, Coonagh, Coshmay, Coshlea, and Small County. While most of the denominations can be identified in the Civil Survey, and the names of the forfeiting persons ascertained, it will be found that the particular interest of the College in these lands is not there recorded. The Charter was the outcome of special provisions, in favor of Trinity College, contained in the Acts of Settlement²⁷ and Explanation, and was founded on the Certificate of the Commissioners appointed to carry these Acts into execution. The Charter recites the proceedings which may be briefly noticed here.

In pursuance of a clause in the Act of Explanation,²⁸ Trinity College presented petitions to the Act of Settlement Commissioners setting forth that it was lawfully entitled unto certain "lands, tenements and hereditaments" in Limerick, and other counties, and praying an adjudication of its right and title, as also the issue of a Certificate for the passing of Letters Patent.²⁹ These petitions were "fully heard" on the 12th May, 1666, and "consideration had" of the following special provision in the Act of Explanation:³⁰ "Provided always, and it is hereby enacted and explained that no lands whereof the provost, fellows and scholars of the College of the Holy and Undivided Trinity of Queen Elizabeth, near Dublin, were seized in fee in the year 1641, and are now in their actual possession, nor any lands held by virtue of any grant, lease or fee farm from the said provost, fellows and scholars and forfeited to his Majesty shall be disposed by virtue of this or the said former Act, but that they and every of them remain and be in the said provost, fellows, and scholars and their successors for ever, subject nevertheless to the payment of such quit rents for the said forfeited lands as adventurers or soldiers . . ." Upon the further consideration of the proofs, testimonies and evidences, produced by the College, the Commissioners

²⁴ See last item, p. 324, "Richard Stephenson, Irish Papist, proprietor," and page 326, "Therllagh McMahon, Irish Papist, proprietor."

²⁵ See p. 282, "Morris Nash, of East Ballykevaine, Irish Papist."

²⁶ "Translated copies of all Charters or Letters Patent granting Lands for the Promotion of Education in Ireland"—Pages 51-58.

²⁷ "Provided also, that this Act, or anything therein contained shall not be deemed construed or taken to forfeit or vest in your Majesty . . . any honors . . . lands . . . whatsoever in all or any of the counties . . . on the 23 October 1641 belonging in possession reversion or remainder unto the University of Dublin . . ." 14 & 15 Ch. II., Sec. III., Chap. 2.

²⁸ 17 & 18 Ch. II., sec. 69, chap. 3.

²⁹ The College was obliged to pass a certificate and patent under Sec. 13 of the Act of Explanation: "That the commissioners shall appoint books to be made of the allotments of adventurers and soldiers, the augmentation of bishops, and provision for the College of Dublin; and on Certificate under the hands & seal of the Commissioners, expressing the names of the persons, with convenient descriptions, denominations & number of acres, that then the Lord Lieutenant shall grant a patent without any letter or warrant from the King."

³⁰ 17 & 18 Ch. II., sec. 69, ch. 3.

declared : " That some of the lands, tenements and hereditaments were lands formerly held by virtue of some grants, leases, or fee-farms from the said provost, fellows and scholars and their predecessors and were seized, disposed, distributed, set out or set apart by reason of the late rebellion . . . and were thereby forfeited . . . and that other lands are now in the seizin, possession or occupation of the said College . . . their lessees or under-tenants, and that the said provost, fellows and scholars, and their predecessors were seized of them in their demesne upon the two and twentieth of October 1641." On the 14th September, A.D. 1666, the required Certificate was given, the Commissioners declaring that the College was entitled to the lands therein set out according to the true meaning of the Act of Explanation.

In the Charter which followed, dated the 10th November, 18th year of Charles II., of which an extract is given,³¹ one denomination only is specifically mentioned as being then " in the possession " of Trinity College, namely, " land in Ardagh " containing forty acres by estimation. With regard to the remaining lands, the conclusion must be drawn that they came within the category of lands formerly held from Trinity College " by virtue of some grants, leases, or fee-farms." The Charter declares that all the lands passed by it had been forfeited and it is to be assumed that when the Civil Survey was being taken the information was not forthcoming as to the nature of the interest or hereditament claimed by Trinity College. With regard to Ardagh " in possession," the corresponding Civil Survey entry is the last item on page 317 of this volume. Curiously enough it is the one instance throughout the text in which the name of the proprietor is not given. The Book of Survey and Distribution, however, returns James Borke and George Fitzgerald as the forfeiting proprietors in A.D. 1641.³²

The proofs, testimonies and evidences produced by Trinity College to the Act of

³¹ By this Charter or Letters Patent the following lands were granted to Trinity College :— " Ballieknockane containing 100 acres ; Ballyline, Cragard, Carrowclough, and Ballykeran, containing 296 acres ; Clonloghanny containing 170 acres, 1 rood and 32 perches ; the one plowland of Liskenedy ; 100 acres of Carrow, of Ballygorane, and of Ballyan, 56 acres profitable lands, and 56 acres of unprofitable lands ; the half-plowland of Ballykevan containing 112 acres, 1 rood ; the half-plowland of Ballyfanala [Ballyfarrala] containing 142 acres, in Ardagh, now in the possession of the said provost, fellows and scholars, being 40 acres by estimation, all profitable lands lying and being in the barony of Connello, and county of Limerick ; the plowland called Killduffe containing by estimation, 10 acres, small measure, according to the letters patent, dated the 28th June, in the 39th year of Queen Elizabeth's reign, whereby they derive a title thereunto, lying and being in the barony of Connagh [Coonagh] and county of Limerick aforesaid . . . two plowlands in Any containing 180 acres, 2 roods of profitable lands lying and being in Small County barony and County of Limerick aforesaid ; Ballygeane, three parts of the Abbey of Ballinegauth [Ballmegaul-Ballinegall], being one quarter of a plowland containing by estimation, 20 acres of profitable land lying and being in the barony of Costlea ; a tenement in Kaheele [Rakeele] Pollagh two parts of a plowland containing 50 acres of profitable lands and 10 acres, by estimation, of unprofitable lands, of Ballynehew, containing 49 acres ; Crease and Doherty [Creafe and Boherby] containing 40 acres by estimation ; Dromloghane, containing 166 acres, 1 rood, 32 perches, all profitable lands, lying and being in the barony of Clanello [Connello] ; Ballinescaddin, containing 82 acres of profitable lands, in the barony of Costlea, Farranmahenyroe containing 174 acres [Barony of Coshma] ; Carron [Carrow] and Liskan, Liskeman and Ballycomna [Ballyhomna] containing altogether 50 acres, 2 roods and 16 perches, all profitable land lying in the barony of Connello ; Scarteene alias Ardilegan-Poyle, containing 128 acres, 2 roods, and one moiety of Corballis, 75 acres, 3 roods, and 20 perches, all profitable lands lying and being in the barony of Costlea and county of Limerick [Note : *Quære* if barony locations in patent correct for all these lands, Dromloghane would appear to be in Pobble Brien].

³² See Limerick Book of Survey and Distribution, page 22^e.

Settlement Commissioners are not specified in the Charter. Doubtless these comprehended its earlier Charters and rentals. Attention may be directed here to a previous grant of lands in Limerick dated 28th June in the 39th year of Elizabeth.³³ Numerous denominations in this Charter, from which an extract is given,³⁴ can be readily identified in the later patent of Charles II., as in the Civil Survey, and there can be little doubt that it was the chief evidence relied on by the College. There was a further grant³⁵ of lands in Limerick by patent dated 21st May, 10 James I. A feature of the Elizabethan grant is that the names of the then forfeiting proprietors—such as the Earl of Desmond, are given. In the new grant of the same lands, made by Charles II., this information is not afforded, but with the particulars now furnished of the lands in that Patent, it can be obtained from the Civil Survey.

The particular construction to be placed on the Trinity College clause in the Act of Explanation, already quoted, and the special significance to be attached to the Charter or Letters Patent subsequently issued were subjects of exposition in a judgment delivered in the Court of Exchequer in the early years of the 18th century.³⁶ From this judgment one passage is here quoted: "This clause is not only a clause of restitution, but likewise of augmentation of revenue to the college; and the reason of augmentation at this time was, that the Restoration had in its consequences lessened their income; for during the usurped power the college had several lands given them,

³³ See page 2 Translated copies of Charters, *supra*.

³⁴ Variants of place-names will be found in this Charter and the lands as then granted are accordingly given here: "Two carucates of land in town & fields of Any parcel of possessions of Gerald late Earl of Desmond; the half carucate of land called Shiggnisland and the site of a watermill called the Knight's Mill, with a half of a street or place, called the Knight's Street in Ballingarrie, possessions of late Earl of Desmond; the town of Balligean . . . in the town near Atherlowe . . . possessions of Brian Duble O'Brien; the town of Tarrinegelagh parcel of possessions belonging to Cell of St. Peter near the City of Limerick; the site, circuit ambit and precinct of the Abbey or House of Carmelites of Ballinegall with the half carucate of land thereto; one castle called Derrovston and one carucate of land, with all the appurtenances, towns, townlands of Hamenstowne; the parcel of land called Ardiligan Porte and other fields in Ballaniscaddan, possessions of Gerrott Fitz David; the town of Downemore, possessions of late Gibbon Derrount, dying without issue, and Edmund Garrett his next heir, attainted of high treason; the town of Kilduff, near Cownagh, possessions of late Morierlagh Menagaghe, heir of Brian Duff; the town of Dromlaghan, parcel of lands of Thomas, the Knight of the Valley; Ballyngilvig, possessions of John Suppell; Ballikevan, possessions of Owen Mac Edmond son & heir of Edmond Oge Shihie; Ballypierick and Ballyhomocke, parcel of lands of John Loudon; Pollagh, possessions of John Suppell; the town of Corbally near Lihelly parcel of possessions of Thomas Browne of Kilkellane; two parts of Craige McTeige, Balliknockan, Dells, Carowbridoig, Cloneelohan, Clonanhedagan, Shankagne, Finowe, Ballihahill and Moylran, parcel of possessions of Donell McTulaghe, son of Tulagh Mac Donnell, late of Craige McTeige; a parcel of land called Farrin McHenrie Roe, possessions of Gerrott McPhillip, in mortgage; Creaffe and Boherboy, possessions of Gerrott McPhillip, in mortgage; a parcel of land called Ballerobute, 20 acres in Dowally, eight acres in Monegarriffe; 80 acres in Ballintample, 15 acres in Parke; 5 acres in Farrinmoclere; 6 acres in Enaghmore; 20 acres in Laduffe; 30 acres in Farrinblough, parcel of the possessions of Gerald, late Earl of Desmond; the town of Balliferala and a half tenement in Rahely, possessions of Nicholas Fitz William of Dromarde; the town of Liscand, possessions of David Ny Corrig; parcel of the lands of Ballinohawe and Kearowe and Liskimen possessions of John Lacy Fitz William attainted of high treason . . .".

³⁵ The lands included in this grant are Ballymynteyroorke otherwise Ballywinteryoorke 2 plowlands; rent 6s. 8d. parcel of estate of John Woulfe late of Williamstown; Balliknockane; rent 5s.; half the town & lands of Clonene I cloghnowe parcel of estate of Dermott McMorrogh—Calendar of Patent Rolls, p. 227.

³⁶ Gilbert's *Reports* of cases heard & decreed in the Exchequer: *temp.* Geo: I., p. 241. (Devitt, Lessee of Cowper *versus* The College of Dublin, in Ejectment).

which belonged to the archbishop of Dublin, the dean and chapter of St. Patrick's and bishop of Meath, which by the Act of Settlement were all restored to them again, and therefore the lands held of them [the College] in fee farm and forfeited to the King, were granted to them [the College] in compensation, but whatever was the moving, or procuring cause of this grant, yet it was still a new grant and as such it was to be expounded; so that as to the lands which were held of them in fee farm and forfeited to the Crown, these were an augmentation and gift from the King, and the College was to begin a title from him, and therefore they [the lands] were to be passed to the college by Certificate and patent, and they are not immediately vested in the College by the Act till they are claimed, nor can they, as it has been argued for the defendants, be immediately executed by the Act in the College, as the statute which transfers uses into possession, and that for many reasons. . . ."

In returning all lands of the county—the unforfeited as well as forfeited, the Civil Survey provides particulars of extensive properties which were excluded from the valuable surveys of some seventy years previously—the Desmond and Peyton surveys.³⁷ These were confined to the confiscated lands of the Earl of Desmond and his adherents in numerous counties including that of Limerick. The manors, for example, of the Earl of Kildare³⁸ which, having escaped confiscation, do not appear in the earlier surveys are returned in the present text (barony of Coshma). Otherwise, the Elizabethan and Commonwealth Surveys may be said to amplify each other, the combined returns exhibiting the old and new proprietors and providing a wealth of information on various matters. A synopsis of the survey of the Earl of Desmond's estates, and of those of his adherents, within the territory co-extensive with the diocese of Limerick, is printed in Canon Begley's second volume pp. 93–131, and comprehends confiscated lands, with particulars of rents and services rendered to the Earl in the baronies of Connello, Kenry, Pubblebrien, Small County and Clanwilliam. It will be found that the specification by Canon Begley of the parishes in which the Desmond lands were situate—the equation with the *tuaths* is a further valuable feature, immeasurably facilitates collation with the Civil Survey text. For lands outside the area represented by the Diocese, the *McEnergy* MS. Calendars of the Desmond and Peyton Surveys (Limerick), are available in the P. R. O.

Attention may perhaps here be directed to a map of the county of Limerick "made in A.D. 1586," the year of the Peyton survey, which was discovered by the late W. H. Hardinge³⁹ in the State Paper Office in London. On this map, it is said,

³⁷ Made under commissions of 19 June, 22 Aug., and 24 Aug., 26 Eliz. : to enquire into the lands forfeited by Gerald, late earl of Desmond, his brothers John and James, and James Eustace, earl of Baltinglas. The lands affected lay in cos. Limerick, Kerry, Cork, Waterford, Tipperary, Dublin and Kilkenny. Under the Commission to Christopher Peyton & ors. enquiry to be made into forfeited lands of Earl of Desmond, the lands of other attainted persons and the lands of religious houses in Limerick county. See p. 143, *Guide to P. R. O.*—Wood. The following, described as of the county of Limerick, were included in the Act of Attainder—28 Eliz. c. VII : Richard Fitz Thomas, gent. alias Mac Thomas of the Palace, David Fitz Gerald of the Great Wood, gent., alias David Encorige Morogh O Brian of Aberlogh, gent. ; Hugh Wale, gent., alias Faltagh Odon Moylen ; Nicholas FitzWilliams of Courtmatraskie, gent. ; Thomas Cam, gentleman, alias Thomas Mac Shane of Balletabred, alias Gortenetibord, gent., and lord of Clevlish ; Thomas Mac Gibbon of Mahawnagh, gentleman ; John Supple of Kilmako, gent.

³⁸ For the manors of the Earl of Kildare in A.D. 1432 see important Deed in Vol. III., p. 84, of *Ormond Deeds*, edtd. Curtis, Irish MSS. Commn.

³⁹ See his paper read before the R.I.A., Decr. 9th, 1861, on *MS. Mapped Surveys*, p. 46.

there was a marginal note "in contemporaneous handwriting" stating "that all the lands in that county were accurately mapped on a scale of 16½ feet to the perch, agreeably to the statute of Winchester, the particulars whereof were distinguished by name and colour, and were set down on the plot." "These maps if not destroyed," adds Hardinge, "are somewhere stowed away in London record repositories." The mapping of the scheme for the colonisation of the Desmond estates is described at page 131 of the second volume of the *History of the Diocese*.

The Civil Survey refers to the transfer of certain lands from the barony of Coshlea to the county of Cork.⁴⁰ These belonged "of right" it is stated to the county of Limerick "being only since the Warre forced by Inchiquin with the county of Corke." The map of 1586, already referred to, imports knowledge of county boundaries at that date. In this connection, it may be added that though Limerick was one of the twelve counties reputed to have been made in the reign of King John, a Commission was issued in 1571 to Sir J. Perrott and others to be commissioners in numerous southern counties and countries, including county Limerick, for shiring purposes; they were "to ascertain the number of acres in the counties and countries, to extend them in ploughlands and divide these into baronies." In the Civil Survey boundary descriptions of parishes⁴¹ frequent reference will likewise be found to lands in "the new added County." This was the County of the City of Limerick, a creation of the charter dated 3rd March, 1609. Though this charter, with other contemporaneous records, is summarised in Lenihan's well-known *History of Limerick*,⁴² it may be pointed out that certified and translated copies of such documents, in full, with earlier and later grants, inquisitions, and extracts from Crown Rent rolls—all dating from the 13th to the 17th century, were printed for the purpose of the House of Lords proceedings, relative to a fishery claim in the Shannon, in the case of *Malcolmson vs. O'Dea* (1858-59). The volume is available in the National Library. For the survey of the island of Inniscattery, mentioned in the Charter of James I., as being of the inheritance of the Corporation, reference should be made to the Clare Book of Survey & Distribution, parish of Kilrush and barony of Moyarta. Of this a note has been given at page 399. The Civil Survey return of the North Liberties of Limerick makes available particulars of the former owners and denominations in that area and therefore remedies, to such extent, the unexplained lacuna, in this respect, in the Book of Survey and Distribution.⁴³

Parishes returned distinctively in the Civil Survey will sometimes be found amalgamated on the almost contemporaneous Down Survey barony maps, the first Act of Parliament in this connection being thus foreshadowed.⁴⁴ Again, the lands

⁴⁰ Ballilopine: see description of boundaries of Jamestown, &c., p. 241, and Rathglassane, p. 242.

⁴¹ Cf. parishes in Clanwilliam & Pubblebrien baronies & South Liberties of Limerick.

⁴² P. 134.

⁴³ In this connection see the Order of 25th Feb., 1657, assigning the North Liberties to Doctor Wm. Petty "in satisfaction of £653 : 19 : 3," p. 225, Larcom's *History of the Down Survey*. See, also, p. 299, *ibid.*, where Petty's possession of N. Liberties enumerated among charges against him. In the proceedings at Grocer's Hall, London, the City & Liberties of Limerick were drawn for the Soldiers. See Dunlop, *ante*, Vol. II., p. 404. Cf., *Journal of Limerick Field Club*, Vol. I., p. 31.

⁴⁴ 14 & 15 Chas. (A.D. 1662) "whereas parishes are in some parts . . . so little that five or six lie together within a mile or two . . . and on the other side . . . parishes are so vast that it is difficult for the parishioners to repair to their parish churches and home the same day . . ." Enacting clauses gave the Lord Lt. power to unite & divide parishes.

returned by the Civil Survey as belonging to a specific parish may be shown on the Down Survey maps as within not only a different parish but a different barony.⁴⁵ An effort has been made, throughout the text, to guide the student in these matters, as well as to indicate where the remainders of parishes, described as part parishes, were located. Likewise are noted the parishes co-extensive with the later subdivisions of Connello, that area being now represented by the four baronies of Connello Upper and Lower, Shanid and Glenquin.⁴⁶

The text, it may be further pointed out, provides a double pagination for the baronies of Owneybeg and Coshlea. One begins with the barony title-page and appears at the bottom of each succeeding textual page; the other, on which the index is based, starts with the description of the barony bounds and appears at the top—usually to the right, of each page. It has to be observed that in the Quit Rent Office volume for Coonagh barony, pages 44-47 follow on page 39. This misplacement most likely occurred in the process of the preparation for the binding of the volume; the correct order has been adopted in the present text.

Included with this volume is a section of the Civil Survey of the barony of Clanmaurice, Co. Kerry, which reached the Quit Rent Office collection through the zeal of the late Mr. Mathew J. Byrne, Solicitor, Listowel. In 1905 Mr. Byrne discovered amongst the papers of Mr. Wm. T. J. Gun, of Rattoo, Lixnaw, an official copy, certified by the Deputy Surveyor-General, about 1700, of part of the original Civil Survey of Clanmaurice. Aware of the existing Civil Survey collection he communicated with the Quit Rent Office and it was subsequently arranged that the MS. should be lodged in the Public Record Office where it would be accorded full legal status. Mr. Byrne having obtained the consent of the owner, it was duly deposited there, a certified copy being subsequently furnished, as stated in Mr. McEnery's note, p. xxxiii to the Quit Rent Office. Clanmaurice being an adjoining barony on the western Limerick boundary, the present volume provided a suitable opportunity for the publication of this certified copy of a certified copy. On collation with the Book of Survey and Distribution, it would appear that only certain lands of the parishes specified are included in this valuable fragment, the Church and unforfeited lands not being shown.

Expression may again be given to the hope that the publication of these volumes may evoke inquiry as to the missing set of Civil Survey barony books. Certified copies, too, similar to that discovered by Mr. Byrne, would be of great worth. It is believed that reposing amongst legal papers there must be many of these relating to particular baronies, parishes or lands. Indeed since the publication of Vol. I. certified copies of the Civil Survey for Kilkenny and for Callan and Inistioge—these discovered by Dr. Edmund Curtis, have been made available through the courtesy of the Earl of Ossory. That for Kilkenny has been transcribed and deposited in the National Library. Likewise through the zeal of Professor James Hogan, the Civil Survey of the barony of Muskerry, Co. Cork, has been acquired and added to the Quit Rent Office collection. A final word as to the Records of the Ordnance Survey

⁴⁵ The lands of the part parish of Rathgogan returned by the Civil Survey (p. 112) in the barony of Small County are shown on the Down Survey map as within the parish of Effin, barony of Coshma; on the Ord. Survey maps they form part of the parish of Hackmys.

⁴⁶ The baronies of Shanid and Glenquin were formed between 1831 and 1841; the barony of the North Liberties between 1871 and 1881.

relative to Limerick. An excellent synopsis of these was made by O'Hanlon and published in the *Journal of the Kilkenny Archaeological Society* (Vol. 8, 1864-66). He catalogued them in the following order:—(1) Inquisitions, two volumes, (2) Names from Down Survey & Book of Distribution, (3) Extracts, two volumes, (4) Letters, two volumes, (5) Memoranda and letters on Orthography, two volumes, (6) Field Name Books, 171, (7) Barony and Parish Name Books (authorities), one volume, (8) County index to names on maps, (9) County Presentments 1840-43, 1846, one copy each, and (10) Sketches of Antiquities, 46.

Of these there are deposited in the Royal Irish Academy the two volumes of Inquisitions, the two volumes of Extracts, the two volumes of Letters and the Sketches of antiquities. As to the Inquisitions (Henry VIII. to Wm. III.) they refer to the possessions of Religious Orders and to those of numerous Limerick families. The two volumes of Extracts contain excerpts from the "Trias Thaumaturga," the "Acta Sanctorum Hiberniae," "Pacata Hibernia," MSS. in Trinity College, Smith's "Collections for Limerick MSS.," Fitzgerald's "History of Limerick," etc., etc. Each volume opens with a list of all the authorities from which the Extracts were made, and this is followed by an Index giving the name of the place to which the Extract referred. The well-known Letters of O'Donovan, with traces from various maps affixed to the second volume, and some sketches of Limerick Antiquities, would appear to complete the Royal Irish Academy Collection of the Ordnance Survey records for Limerick.

The Trinity College collection of maps, catalogued by Hardiman,⁴⁷ (*Transactions R.I.A.*, vol. xiv, 1824, p. 71) includes maps of Limerick city, *circa* 1590, and of Kilmallock. These have been published in Canon Begley's *Diocese of Limerick*, vols. i & ii. Photostats of the Trinity College collection are available in the National Library.

R. C. S.

⁴⁷ Those relating to Limerick have been entered and numbered in the Catalogue thus: "(21)—A large map in colours, on vellum, indorsed 'A survey and description of the county of Limerick', with the following note, 'The plott of the great county of Limerick, conteyning therein the County of Cowlo-Kenry, Cosmoj, Publybrian, Clanwilliam, Slewiliam and the small county of Limerick. Every particular part is distinguished with a pricked line, whose several names ye shall finde within the said lynes in Romaine letters. Also you shall finde the plott formes, with the just proportion, and sinitre of all the perticular parcels of ground, as I have surveyed and measured of her Majesty's lands escheated within the said county. All which particulars is severally circumferenced with red colours, and all such freholds adjacent circumferenst with yellow, and the Queens demaynes in lease circumferenst with greene; all the rest of the Queen's Lands, escheated within the said county, in this plott is not as yet placed'—Neither name nor date, but appears to have been done by Jobson. 22—'The cite of Limrick'—A MS. map in colours, on vellum. No name or date [See however *Diocese of Limerick* Vol 1, p. 310, *circa* A.D. 1590]. . . . 23—'A rough plott of Limerick, per Sir R. Greenville,' with 'his opinion for the fortifieinge of it' drawn on paper in the reign of Elizabeth, or James I. 24—'The castle at Limbrick'—A rude sketch of King John's castle at Limerick, with Thomond bridge over the Shannon; painted on paper, in the reign of Eliz. with a reference. 25—'The castle of Glynn '—A large map in colours on vellum—It is further entitled 'A description of the Glin taken by her Majesties forces 7 and 8 July 1600.' 26—'The castle of Glin' painted on paper, laid down on canvas 1600. 27—'The town of Kilmallock per Joanes, in colours, on paper, laid down on canvas [See *Diac. of Limerick* Vol ii]"

Specimen

Commission for Surveying of Lands.¹

THE said commissioners,² by vertue of the authority and trust comitted unto them in and by one Act of Parliament,³ entituled, “ An Act for the speedy and effectuall Satisfaction of the Adventurers for Lands in Ireland, and of the Arreares due to the Souldiery there, and of other publique Debts,” do hereby authorize and appoint⁴ Henry Waddington, James Shane, Henry Greenoway, and Sebastian Brigham, Esqrs., or any three or more of them, to hold and keep one or more courts of survey, for inquiring and finding of out all and every the honors, baronies, castles, manors, messuages, lands, tenements, rents, annuities, reversions, remainders, possessions, and other hereditaments whatsoever, which at any time since the twenty-third day of October, in the year 1641, did belong unto any person or persons, whose lands upon the said 23rd day of October were, or at any time since are forfeited to the Commonwealth by vertue of an Act of Parliament, entituled, “ An Act for the speedy and effectuall Reducing of the Rebels in his Majestie’s Kingdome of Ireland to their due Obedience to his Majestie and the Crown of England,”⁵ or by any other Act or Acts of Parliament,⁶ and likewise to inquire of and find out all such honors, baronies, castles, manors, lands, tenements, rents and hereditaments belonging unto the Crown in the year 1630, or at any time since ; and also to inquire of and find out all honors, baronies, castles, manors, lands, tenements, rents, or other hereditaments, lately belonging to any archbishop, bishop, dean, dean and chapter, or other officer belonging to that hierarchy in Ireland, in the right of his archbishoprick, bishoprick, deanery, or office aforesaid, within any of the baronies of Kilkeny, Rathconrath, Demifoore, Moyashell or Moycashell, Moygoish, Corkerry, Delvin, Ffarbill, territory of Birrawny, lands of Moydrum, within the county of Westmeath, together with all houses, edifices, timber, woods, mines, and other appurtenances belonging to all and every the premises within the county and places aforesaid ; and to survey the same and make returne thereof distinctly by themselves, that is to say, fforfeited lands, with the appurtenances, by themselves ; Crown lands, with the appurtenances by themselves ; and lands belonging to the said hierarchy, by themselves. In the holding and keeping of which courts of survey, the said Henry Waddington, &c., or any three or more of them, are hereby authorized and required to send for such persons as they shall

¹ Taken from Petty’s *History of the Down Survey*, Edited by T. A. Larcom, pp. 382–386.

² Charles Fleetwood, Miles Corbett, John Jones.

³ 26th September, 1653.

⁴ The original Commissioners appointed for the county of Limerick were Robt. Cox, Win. Rumsey, Sam Clarke, Thos. Robinson, Thos. Jackson, & Brooke Bridges. (*Hardinge Surveys in Ireland*, pp. 85–88).

⁵ 17 Charles I.

⁶ The Acts are recited in the Commission of 22nd June, 1653 (Firth and Rait : Acts and Ordin : pa. 741).

judge any way able to informe them concerning the premisses to come before them, and examine the said persons, upon oath, for the better discovery of what they know in and about the said premisses. And it is further ordered, that in making returns of the said survey the said Henry Waddington, &c., doe observe and put in execution the instructions hereunto annexed ; and that before they doe act anything by vertue of this commission, they doe take the oath ensuing, viz. : “ You shall faithfully promise and swear, in the presence of the great and mighty God, that you shall well and truly execute the power and trust to you committed, by vertue of this commission and instructions, according to the best of your skill and knowledge.” And the said Henry Waddington and James Shane are to administer the said oath each unto other. And they, or any one or more of them, having so taken the said oath, are hereby authorized to administer the same unto the rest of the persons hereby appointed for the execution of this commission and instructions, as aforesaid

DATED AT DUBLIN, THE 2ND OF JUNE, 1654.

Instructions to be observed by Henry Wadington, James Shane, Henry Greenoway, and Sebastian Brigham, Esqrs., in the Holding and Keeping of Courts of Survey of the Honors, Baronies, Castles, Lands, Tenements, and Hereditaments, in and by the annexed Commission given them in Charge to survey, and in the surveying of the same accordingly.

You are forthwith, upon receipt of your commission, to meet in some convenient place within the said county, to take the oath prescribed in your said commission, for the due execution of the trust thereby comitted unto you, and to consider in what barony or place you shall judge it most convenient to appoint the first court of survey to bee kept, in order to the prosecution of your said commission, and accordingly to appoint time and place for that end. And for the more effectual performance of the said service, you are authorized to adjourne from time to time, and from place to place, in such manner as you shall judge to bee most conducibile to the speedy and effectuall discharge of the said work. And in the first place you are to survey, according to the tenor of your commission and these instructions, the baronies of Clonlownan, Moycashell, Moygoish, Corkerry, Delvin, Ffarbill, territory of Birawny, and lands of Moydrum adjoining thereunto, being the baronies that are fallen by lot to the souldiery within the said county.

You are with all convenient speed to enter into and upon all and every the honors, baronies, manners, castles, messuages, and other the lands, tenements, and hereditaments whatsoever mentioned in your commission, lying within the said county of Westmeath. And by your oathes of good and lawfull men, and by all other lawfull wayes and meanes, you are to inquire and find out the premisses, and every of them, with their and every of their appurtenances. And you are to view and survey the same, or cause the same to be viewed and surveyed, so as the premisses and every of them may (either by your own view, or by the view and testimony of good and lawfull persons, upon oath) bee certainly, distinctly, and entirely known from other lands, by their respective qualities, quantities, or number of acres by estimation (according to one and twenty foot to the perch, and one hundred and sixty perches to the acre), also by their names, scituacion, parish, or place where the same doe lye with their respective meets and bounds ; the bogs, woods, and barren mountains,

belonging to the respective premisses, or any of them, being mentioned, and the quantity thereof estimated and distinguished from the profitable lands in the said survey. And for the better execution of your said commission, you are, as often as you see cause, to summon one or more juries, and to give them in charge to inquire and find out all and every the particulars of these instructions, and to cause such juries, when and as often as you shall judge it necessary, to view and tread the meets and bounds of the premisses, and to forme all such other matters and things as are perfectly inquirable in courts of survey, as you shall give the same in charge unto them.

You are, by the like waies and meanes, to inquire of and find out the true yearly value of the premisses, and of every of them, as the same were lett for, or worth to be lett, in the year 1640, or at any time before; and also what part of the premisses are chargeable with any pious and charitable use or uses; and also to inquire of and survey, or cause to bee surveyed, the buildings, houses, edifices, timber, woods, open quarries, or mines, upon the premisses,—and to make true and particular returns of the same in your bookes of survey.

You are to call before you all such persons as now are, or formely have been, stewards, bayliffs, reeves, or collectors of rents, issues, revenues, or profits of the premisses, or any part thereof; and likewise all such persons as now are, or formerly have been, tenants of the premisses, or any part thereof, and also such other persons as you conceive may best know the premisses, or any of them, or as many of the said persons as you can conveniently summon to appear before you, and to examine them upon oath concerning the meets and bounds of the premisses, and concerning the rents, issues, profits, valuations, royalties, perquisites of courts, tythes, or impropriations, rights, titles, and other emoluments unto the premisses, or any of them, belonging or appertaining, or held, or enjoyed with the same, as parte, parcell, or member thereof, or appendant to the same, together with their and every of their particular values, which you are distinctly to returne in your bookes of survey as aforesaid.

You are further strictly to inquire and examine as aforesaid what court-rolls rentalls, bookes of survey, books of accompts, or what other records, evidences, or writings touching every the premises, or any part of them, any of the said persons have come to the knowledge of; and where and in whose custody the same do remayne; which said court-rolls, rentalls, bookes of accompt, or other records, evidences, and writings, you are to demand and receive into your custody.

In returning your survey of any honors, mannors, lands, tenements, or hereditaments, belonging to the Crown, or to archbishops, bishops, deans, deans and chapters, or other officers belonging to that hierarchy, you are particularly to inquire, by your waies and meanes aforesaid, what leases are in being of any part of the said last-mentioned premisses, when the same did respectively commence, for what terme granted, to whom the same were so granted, what rents and other duties were reserved thereupon, who are the present tenants of such lands so granted, and in whose right they hold the same, and when and from whom such right is or hath been made over unto them, or unto the persons for or from whom they hold the same respectively.

In case you find variance in the evidence which shall be given, touching the extent or valuation of the premisses, or any part of them, or any other particular given in charge, and if the said variation or difference bee considerable, or if you conceive the evidence to differ from truth to the prejudice of the Commonwealth, or any other person, you are in those cases, as well by your own view as by such other good waies and meanes as you judge fitt, to informe yourselves of the truth in such parti-

culars, and to certify as well the said evidence at large as your own judgment touching those particulars, with the reasons inducing you to vary from such evidence.

Where you shall find no possibility, by reason of the wastnes or depopulation of the country, to make so particular a survey as is directed, or to inform yourselves so exactly of the meets, bounds, or other certenties of the premisses, or any of them, as is before required, you are in such cases to use your best wayes and meanes you can for the discovery of all and every the particulars herein given you in charge, and to certify upon all such particulars the manner of your proceedings and the causes why you cannot returne the said survey of them according to the instructions given you.

And because it is required that the quantity or number of acres contained in the premisses, and in every part or parcell of them, should be distinctly and particularly admeasured, you are, therefore, out of the survey taken by you of the premisses, and every part of the same, to cause an abstract to bee drawn, containing the names of all and every such parcells of land as shall bee by you surveyed in every respective barony, according to the tenor of your commission, with their respective bounds and meets, and the parishes or places where the same do respectively lie, not mentioning the quantity or value of the same ; and the said abstract so drawn you are to deliver to such persons as shall be authorized and commissioned to admeasure the same. In which abstract you are to distinguish which of the said lands are forfeited lands, and also which lands are Crown lands, and which lands are lands lately belonging to any archbishop, bishop, dean, dean and chapter, or other officers of that hierarchy, to the end the same may be distinctly admeasured, and distinct plotts returned of the same.

And for the better assistance of the said persons who shall be appointed to admeasure the premisses, or any part of them, you are hereby authorized and required, by warrants under your hand, to appoint (out of the inhabitants of the said county), such and so many fitt persons as shall be judged necessary to attend the said surveyors in admeasuring of the premisses, or any parts thereof, for to show and tread out the meets and bounds of any of the said lands respectively ; and also to informe and make known, as often as there shall be occasion, the meets of the several baronies and parishes, and the course that the said meets and bounds doe runne.

And for the more full and better discovery of the interest of the Commonwealth in or out of lands in the said county, you are further authorized and appointed to inquire what other lands in any of the baronies aforesaid are claymed by any English or Protestants, how meared, scituate, and bounded, and in what parishes or places respectively the said lands doe lye, what number of acres such lands so claymed do respectively containe by estimation, according to the measure of 21 ffoot to the pole, and 160 poles to the acre ; what leases, annuities, rents or other profits are made off, or is issuing, or of right ought to issue out of the same to the Commonwealth, in right of any person or persons who have forfeited their interests in the same to the Commonwealth ; which you are likewise to return in your survey, therein setting down the particular yearly values of every such lease, annuity, rent, or other profit.

Having finished the survey of every the said baronies within the said county, according to the aforementioned rules and instructions given you, you are to cause the same to bee fairly ingrossed in one or more bookes, setting down the survey of each barony by itself, and to return the same, attested under your hands, or the hands of any three or more of you, together with this commission and instructions, close sealed up, to the surveyor-generall, and a duplicate thereof, in like manner fairly

ingrossed, attested, and sealed up, to the register for forfeited lands in Ireland,—at Dublin, together with all records, evidences, and writings which shall come to your hands concerning the premisses or any part of them. In the returne, transcription, or making up of which survey, or in any other thing relating to the premisses, you are further to observe such instructions as shall bee sent you by the said commissioners of the Commonwealth, or by the surveyor-generall.

You are to use all expedition in the execution of the aforementioned instructions, that the service of the Commonwealth may not bee retarded thereby; and for the more effectuall performance of the severall duties herein directed, you are hereby authorized to employ such and so many persons under you for writing, ingrossing, and transcribing of such dispositions, surveys, and duplicates, as you are to take and returne by vertue of the above said commission, and to give to each of them such allowance as you shall think fit, provided no unnecessary or immoderate charge bee contracted thereby upon the Commonwealth; and that no one person receive for his paines in writing or transcribing the dispositions and surveys as aforesaid above the rate of twenty shillings per week.

Lastly, you are not without speciall lycense or order in writing from the said commissioners to discover to any person the particular values, extent, or the like certainties of the premisses to bee by you surveyed, according to this commission, other then what was before directed to such as shall bee appointed to admeasure any part of the said premisses, nor to keep any coppies of the same with your selves or with any of those that shall bee employed by you.

DUBLIN, 2 JUNE, 1654.

C. F. (CHARLES FLEETWOOD).

M. C. (MILES CORBETT).

J. J. (JOHN JONES).

Note on the MSS. Materials for the Civil Survey of 1654-56.

(Public Record Office and Quit Rent Office, Ireland).

In the Headfort Collection of Records purchased by the Commissioners of Woods, Forests and Land Revenues of the Crown in 1837 there were several volumes (portion of a complete set) of the Civil Survey made of certain counties of Ireland in the year 1654-5: these volumes were then deposited in their Quit Rent Office, Dublin.

This Quit Rent Office collection of Survey Books included all the barony volumes for the counties of Donegal, Limerick, Londonderry, Meath, Tipperary, Tyrone, Waterford, Dublin (except Newcastle and Uppercross), Kildare (except Ophaley), and Wexford (except Forth). Detailed lists of these barony volumes are given in a Report on the Headfort Collection, printed in the Reports of the Irish Record Commissioners, Vol. II, pp. 21-24.

The Civil Survey was undertaken for seventeen other counties; but it would appear that any Surveys for these counties perished in the fire in the Surveyor-General's Office in 1711. (Essex Street, Dublin).

The Civil Survey consists of Returns of the extent and value of the forfeited lands. It contains very many facts not noted in the particulars and tables accompanying the subsequent mapped Down Survey which was throughout facilitated by the Abstracts made from the Civil Survey.

The Commissioners of Woods, Forests and Land Revenues, at the instance of Mr. J. Harper Scaife, the Superintendent of their Dublin Office, offered this Quit Rent Office Collection of Civil Survey Volumes to the Public Record Office of Ireland, on condition that copies of these Volumes should be prepared in the Public Record Office and furnished to them for constant use in the Quit Rent Office, Dublin.

Mr. James Mills, Deputy Keeper of the Records, gladly accepted the offer. Copies were prepared at the Public Record Office during the years 1900-1910, fresh batches of Civil Survey volumes being deposited there after copies of volumes in the previous batch had been furnished to the Quit Rent Office. By the close of 1910, this work was completed; all the original Civil Survey Books were deposited in the Public Record Office, and copies of them, as stipulated, had been furnished to the Quit Rent Office.

The Quit Rent Office also received a copy of an official copy of the Civil Survey of the barony of Clanmorris, Co. Kerry, presented to the Public Record Office during the above period; the original Survey is not forthcoming.

These Volumes were a very important addition to the Records of the Land Settlement under the Commonwealth already in the Public Record Office. They were then available for public inspection, with every facility. They were highly useful as regards local history and as to certain questions of title. They were specially valuable for topography, the

xxxiv MANUSCRIPT MATERIALS FOR THE CIVIL SURVEY OF 1654-56

Surveys of some counties being particularly rich in boundary names and place names now often obsolete, or till now unknown.

The principal reason for their transfer was that Records of such value ought to be deposited in the Public Record Office. There they perished in the Summer of 1922.

Happily the Civil Survey copies furnished to the Quit Rent Office, and now deposited there, substantially counter-balance that loss; some of them were compared with the originals by Mr. James Mills, then Deputy-Keeper of the Records, and the remainder by the writer of this Note, then Certifying Officer. All may be accepted as true and authentic copies of the originals destroyed in the year 1922.

MICHAEL J. McENERY,

Certifying Officer, P.R.O., 1899-1910.

Assistant Deputy-Keeper, 1912-14.

Deputy-Keeper of Records and Keeper of State Papers, 1914-1921.

11 March, 1931.

MSS. MATERIALS FOR THE CIVIL SURVEY OF 1654-6.

THE CIVIL SURVEY (1654-6) was made for twenty-seven counties and comprehended the whole of Munster, with the exception of county Clare, the whole of Ulster, with the exception of the barony of Farney, county Monaghan, all of Leinster and part of Connacht, namely, the county of Leitrim. What has survived, so far as can be ascertained, and at present located in the Quit Rent Office, is exhibited in the following statement comprehending the whole or part of eleven counties. To this list is now added the Civil Survey of the barony of Muskerry, Co. Cork and that of Kilkenny city.

| PROVINCE | County and Baronies | Date of Commission | Dates of Inquisitions | OBSERVATIONS |
|----------|---|--------------------|---|-------------------------------|
| MUNSTER | TIPPERARY Ikerin Eliogurty Illeagh Sleivardagh and Compsy Middlethird Iffa and Offa Upper Ormond Lower Ormond Kilnamannagh Kilnalongurty Clanwilliam Arra and Owny Town of Clonmel Church and Crown Lands } (Fourteen volumes) | 2nd June 1654 | 26th July 1654 " " " 24th " " 2nd October 1654 28th July 1654 21st February 1654-5 13th September 1654 5th September 1654 6th October 1654 25th February 1654-5 24th July 1654 20th August 1654 9th August 1655 { 24th, 26th, 27th and 28th July 1654 | Complete baronial collection. |

| PROVINCE | County and Baronies | Date of Commission | Dates of Inquisitions | OBSERVATIONS |
|-------------------------|--|--------------------|---|---|
| MUNSTER— <i>Con.</i> | LIMERICK | 2nd June 1654 | | There is no separate volume for Crown and Church lands in this collection. |
| | Clanwilliam Connelloe Cuanagh Coshmay Costlea Kenry Owthynybegg Pobblerien Small County Kilmallock Town and Liberties Limerick Liberties (North and South) (Twelve volumes) | | 22nd August 1655 | |
| | WATERFORD Coshmore and Coshbride Deacyes Galtier Glaneherly Middlethird Uppertthird Liberties of Waterford (Seven volumes) | 2nd June 1654 | 1st February 1654-5 | |
| | KERRY Clanmaurice (one volume) (part) | 28th July, 1654 | (Date not disclosed in Quit Rent Office copy of certified copy, which was presented to the Record Office) | Though in the Headfort collection before its purchase by the Commrs. of Woods and Forests, the Civil Survey of the Crown and Church lands was not amongst the volumes transferred. It reached the Record Office ultimately, however, but was not copied for Q. R. O. See Hardinge, Surveys in Ireland, page 17. |
| ULSTER | TYRONE Clogher Dungannon Omagh Strabane (Four volumes) | 28th July 1654 | 8th March 1654-5 | The Church lands are included in each volume. |
| | DONEGAL Boylagh and Bannagh Ennishowen KillmcCrenan Raphoe Tirhugh (Five volumes) | 28th July 1654 | 8th March 1654-5 | |
| | DERRY Town and Liberties and barony of Coleraine, Kenaght, Loughins-holin, Tirkerin and Liberties of Derry (Four volumes) | 28th July 1654 | 8th March 1654-5 | |
| | | | | |

xxxvi MANUSCRIPT MATERIALS FOR THE CIVIL SURVEY OF 1654-56.

| PROVINCE | County and Baronies | Date of Commission | Dates of Inquisitions | OBSERVATIONS |
|----------|--|---------------------|-----------------------|--|
| LEINSTER | DUBLIN Balrothery Castleknock Coolock Nethercross Rathdown (Five volumes) | 4th October 1654 | 3rd November 1655 | Baronies of Newcastle and Upper Cross wanting. |
| | KILDARE Carbury Clane Connell Ikeathy and Oughterenny Kilcullen Kilkea and Moone Naas Narragh and Reban Salt Church Lands (Ten volumes) | 20th September 1654 | | Certificates signed by three commissioners in each instance, but date not recorded. |
| | MEATH Deece Dunboyne Duleek Half-Foore Kells Mohergallion Moyfenrath Navan Ratoath Skreene { Slane and the ten poles in County Cavan Lune (Twelve volumes) | 2nd June 1654 | 23rd March 1654-5 | There is also in this collection a "Valuation and return of ye townne of Kells" taken under instructions dated "18th day of february in fifteenth year of his Maties Raigne." In all thirteen volumes for the County. At the end of the volume for the barony of Mohergallion there is a list of the lands belonging to the See of Armagh. |
| | WEXFORD Ballagheene Bantry Bargy Gorey { Scarawalsh and Enniscorthy town and Liberties Shillbyrne Shilmalure { Ross town and Liberties (Eight volumes) | 26th July 1654 | | 29th January 1654-5 |

CIVIL SURVEY LIMERICK VOL. IV.

TABLE OF CONTENTS

| | |
|------------------------------------|-----------|
| THE BARONY OF OWTHNYBEGG | PAGE I |
|------------------------------------|-----------|

JURORS OF INQUISITION :

| | |
|--|---|
| MR. WILLIAM YARWELL of Castleconnell. MAJ ^r . EDWARD WARDNER of Banynegard. MR. WILLIAM LUCAS of Cahinary. ENSIGNE SYMON WHITE of Cnock Isentery. MR. JOHN MATHEWS of Killonane MR. GILES MARTEN of Twyrene ENSIGNE HENRY BRUMBUCKE of Castleconnell CORPORALL ARTHUR BROCKE of Grenane MR. JOHN LEWIS of Abbyowthny ENSIGNE RICHARD LEDWITCH of the same. MR. WILLIAM CHAPMAN of Cnockeneagh MR. RICKARD BOURKE of Dromkeene. MR. THOMAS APIOHN of the same MR. BURKE STORY of Castleconnell, QUARTER MR. JOHN CHINNERY of Cnocktane- castle. MR. CONNOR CLANCHY of Ballybricklyne. MR. TEIGE O BRYEN of Tuogh MR. JOHN RYANE of Anagh MR. THOMAS BOURKE of Ballyloghane MR. EDMOND BOURKE of the same MR. DANIELL BARRY of Ballyngey | MR. RICKARD BOURKE of Ballinary MR. WALTER BOURKE of Maddeboy MR. WALTER BOURKE of Luddenbegg. MR. WILLIAM BOURKE of Kilonane ALDERMAN JOHN BOURKE of Cahinary. MR. REDMOND BOURKE of Ballybrood MR. OWEN CLANCHY of Grenane MR. THOMAS BOURKE of Ballvornyne MR. WM. BOURKE of Ballyobbyn. MR. ANTHONY RYANE of Cnockeneagh MR. MORGANE RYANE of Cnocke Erry MR. MORTAGH MC BRYEN of Killynewerry MR. EDMOND BOURKE of Boskill MR. DERMOTT MC KEOGH of Cloncleine MR. DANIEL O'HEYNE of Cahirrelly MR. TEIGE O'HEYNE of Cahirrelly MR. JOHN BOURKE of Kishiquirke MR. CORMUCK O HEYNE of Carowbegg MR. RICHARD BOURKE of Tworyne. MR. MORGAN BRYEN of Ballytarsny CONNOR MC WM. RYANE of Cappanhanagh. |
|--|---|

PARISHES :

| | PAGE | | PAGE | | PAGE |
|--------------------------------------|------|-----------------------|------|-----------------|------|
| ABBIEOWNHY | 3 | KILLMOELANE | 7 | TOWGH | 8 |
| ABSTRACT OF PARISHES | | | | | 12 |
| RETURN OF TIMBERWOOD | | | | | 12 |
| INDEX OF IRISH PROPRIETORS | | | | | 13 |
| INDEX OF LANDS | | | | | 14 |

| | PAGE |
|--|------|
| THE BARONY OF CUONAGH | 17 |
| JURORS OF INQUISITION : | |
| MORTOGH MC BRYEN of Longford | |
| SR. MORRISH HURLY of Kilduff | |
| WILLIAM BOURK of Milltowne | |
| SR THERLAGH MAGRATH | |
| DONNOGH MC BRYNE of Ballihosty | |
| THERLAGH OGE MAGRATH of Cnockarddn | |
| MICHAEL BOURK of Rochestowne | |
| WILLIAM STRETCH of Scale | |
| DANYELL GRADY of Cloghdalton | |
| WALTER BOURK of Luddenbegg | |
| JAMES HOURIGAN of Garridoolish | |
| MAHON ô HEA of Grean | |
| DANYELL HEYNE of Cahir Elly | |
| TEIG HEYNE of the same | |
| JOHN ROE BOURK of Killculeene | |
| TEIGE MC BRYNE of Derck | |
| THOMAS BOURK of Ballivoineene | |
| TEIG MC BRYNE of Ballin Ruane. | |
| HENRY GRADY of Dromkeen | |
| TEIG RYANE of Doone | |
| THO. BOURKE of Ballinloghane | |
| WM. MARSHALL of Clogvuller | |
| THOMAS MARSHALL of Sallochoid | |
| TEIG MC KENEDY of Cnocke | |
| CONNOR O HEA of Carrig | |
| CONNOR MC BRYNE of Cnockballyfookine | |
| TEIG RYANE of Ganyvane | |
| MORGANE BRYNE of Derryvane | |
| MORGAN BRYNE of Pallice | |
| HENRY RYANE of Capanenahinagh | |
| EDMOND RYANE of Cnock Isintry | |
| DANIELL BARRY of Bohirgart. | |
| CORNET JO. ANDREWES | |
| GILLIASVIG DWEYR of Ballyshida. | |
| PARISHES : | |
| ULA & CLUGGINE | 19 |
| KILCORNANE | 25 |
| TEMPLEBRIDANE | 26 |
| DOONE | 28 |
| CASTLETOWN | 37 |
| KILTEELY | 39 |
| AGLISHCORMUCK | 41 |
| GREAN & BALLINECLOGHY | 42 |
| ABSTRACT OF PARISHES | 50 |
| INDEX OF IRISH PROPRIETORS | 51 |
| INDEX OF ENGLISH PROPRIETORS | 52 |
| INDEX OF LANDS | 53 |
| RETURN OF TIMBERWOOD | 54 |

| | |
|-------------------------------------|------|
| THE BARONY OF CLANWILLIAM | PAGE |
| | 57 |

JURORS OF INQUISITION :

| | |
|--|---|
| MR. WILLIAM YEARWELL of Castleconnell | MR. WALTER BOURKE of Madiboy |
| MAIOR EDWARD WARNER of Ballynegarde | MR. WALTER BOURKE of Luddenbeg. |
| MR. WILLIAM LUCAS of Carnary. | MR. WILLIAM BOURKE of Killonane. |
| ENSIGNE SYMON WHEITE of Cnoc Ivrsinty | ALDERM JOHN BOURKE of Carnary. |
| MR. JO : MATHEWES of Killonane. | MR. REDMOND BOURKE of Ballybrood. |
| MR. GILES MARTYNE of Tworyn. | MR. OWEN CLANCY of Grenane. |
| ENSIGNE HENRY BROMBURKE of Castleconl. | MR. THO : BOURKE of Ballivornyne. |
| CORPOALL ARTHUR BROCKE of Grenane. | MR. WILLM. BOURKE of Balliobyne. |
| MR. JOHN LEWES of Abbey-Owthnie. | MR. ANTHONY RYANE of Cnockneagh |
| ENSIGNE RICHARD LEADWITCH of the same. | MR. MORGAN RYANE of Cnocknerry |
| MR. WM. CHAPMAN of Cnocknegh. | MR. JO : BOURKE of Ballim ^e Rice |
| MR. RICKARD BOURKE of Dromkeene | MR. MORTAGH O BRYNE of Killinweary. |
| MR. THO : APS JOHN of the same. | MR. EDMOND BOURKE of Boskill. |
| MR. BOURKE STORY of Castleconill | MR. DERMOTT MC KEOGH of Clounkleive |
| QUARTER MR. JOHN CHINNERY of Cnock- | MR. DANIELL HEYNE of Cahirelly |
| tenecuslane | MR. TEIGE HEYNE of Cahirelly |
| MR. CONNOR CLANCIE of Ballibrickyne | MR. JO : BOURKE of Kissiquircke. |
| MR. TEIGE O BRYNE late of Twogh. | MR. CORMUCKE HEYNE of Carhowbeg. |
| MR. JOHN RYAN late of Annagh | MR. RICHARD BOURKE of Tworyne. |
| MR. THOMAS BOURKE late of Ballinloghane. | MR. MORGAN BRYNE of Balltarsny. |
| MR. EDE BOURKE of the same. | MR. CONNOR MC. WILLM RYANE of Capan- |
| MR. DANIEL BARY of Balligey. | hanagh. |
| MR. RICKARD BOURKE of Ballivary. | |

PARISHES :

| | PAGE | | PAGE | | PAGE |
|-------------------------|------|--------------------------|------|-----------------------|------|
| STRADBALLY | 59 | AGLISHCORMUCK | 72 | FEADAMOR | 81 |
| KILLICNEGARUV | 60 | BALLIBROOD | 73 | CAHIRIVALLY | 82 |
| CLUONKEEN | 61 | RATHJORDANE | 75 | CARNARRY | 83 |
| CAHIRKINLISH | 63 | CAHIRELly | 76 | LUDENBEG | 84 |
| DROMKEENE | 69 | INSHYNLAWRENCE | 78 | ABIEOWHNE | 86 |
| GREAN | 71 | CARRICPERSON | 79 | | |
| | | ROCHSTOWNE | 79 | | |

| | |
|---|----|
| ABSTRACT OF PARISHES | 88 |
| INDEX OF IRISH PROPRIETORS | 89 |
| INDEX OF PROTESTANT PROPRIETORS | 89 |
| INDEX OF LANDS | 90 |
| RETURN OF TIMBERWOOD | 91 |

THE BARONY OF SMALL COUNTY 93

JURORS OF INQUISITION :

- CAPN. WILLM KINGE of Hospitall.
- MR. WILLM. WEEKES of Loghguir.
- CAPN. GARROTT FIZ GERRALD of the same.
- DONNOGH GRADY of Killballiowen.
- MR. EDMOND FOX of Bulligidin
- MR. JAMES GRADY of Anny.
- MR. WILLM. BAGOTT of the same.
- MR. EDMOND RAWLY of Ballynamonamore.
- MR. EDWARD FITTEN of Aney
- MR. MORRISH RAWLEY of the same.
- MR. PHILLIPP KEARNEY of the same.
- MR. JOHN AUSTEN of Loghguir
- RICHD. DAY of the same.
- DENNIS BRIEN of the same.
- RICHD. BROUN of the same.
- LT. THOMAS HEWETT of Rathmore
- JOHN HALLURANE of Loghguir
- JOHN CLARKE of the same
- WILLM. MARSHALL of Clogh Iviller
- NICHOLAS EVANS of the Hospitall
- GARROTT HALLOWAY of the same
- ROGER GRADY of Loghguir
- DANIELL GRADY of Ballynvranv
- MAHON GRADY of Ballynscooly
- PATRICKE BRETT late of Glinogrey.

PARISHES :

| | PAGE | | PAGE | | PAGE |
|-----------------------|------|-------------------------|-------|---------------------------|------|
| BALLINLOGHY | 95 | UREGARE | 102 | KILLKILLANE | 109 |
| KILTEELY | 96 | TULLABRACKIE | 103 | BALLYNAMONYMORE | 110 |
| HOSPITAL | 96 | MONESTERNENY | 103 | BALLYNARD | 112 |
| KILFRUSH | 97 | GLYNOGRY | 105 | RATHGOGANE | 112 |
| ANY | 97 | FEADMOR | 106 | BRURYE | 113 |
| ATHENESSY | 102 | KILLPEACAN | } 108 | | |
| | | & CAHIRCORNLY | | | |

ABSTRACT OF PARISHES 114

INDEX OF IRISH PROPRIETORS 115

INDEX OF ENGLISH PROPRIETORS 115

INDEX OF LANDS 116

| | |
|---------------------------------|-------------|
| THE BARONY OF COSHMAY | PAGE 119 |
|---------------------------------|-------------|

JURORS OF INQUISITION :

LT. HENRY GLOVER of Ballyvenog
 CAPTN RICHARD HARTE of the same
 CORNETT MARCUS WEEKES of Loghinyr.
 PIERS CREAGH FIZ PIERS of Lymericke
 CAPTN. JOHN CONGRVE of fflanningstowne.
 ENSIGNE ALEXANDER HOVENDON of Castle Robert.
 QUARTER M^r HENRY WIDNHAM of Athdare.
 DONNOGH GRADY of Ballygrenane gent.
 EDMUND BOURKE late of Ballygeyllrour gent.
 EDMUND HICKYE late of Tworyne gent.
 GEORGE THORNTON late of Doone Meane Esqr.
 JAMES BAGOT of Brury gent.
 NICHOLAS BOURKE of Limicke gent.
 MICHAELL BLUETT of Broffe gent

CHRISTOPHER VERDON of Ballinlee gent .
 JOHN PARKER of Lymicke gent.
 JAMES CASSEY of Killmallocke gent.
 JOHN FIZ GERRALD of Ballinstony gent.
 THOMAS GRADY of Broffe gent.
 DANIELL MC. NEMARA of Cloncullane gent.
 HENRY VERDON of Ballyvollane gent.
 JOHN LEO late of Doone Moone gent.
 JOHN HALPIN of Crome gent
 MATHEW HALY late of Killmallocke gent
 EDMUND LEO of Tullowynne gent.
 WALTER LEO of Tullervoy gent.
 MARCUS LEO of the same.

PARISHES :

| | PAGE | | PAGE | | PAGE |
|-------------------------|------|-----------------------|------|--------------------------|------|
| TANKARDSTOWNE | 121 | KILPEACAN | 129 | ATHDARE | 142 |
| KILBRIDIE | 122 | TULLABRACKY | 130 | MONASTERNENY | 148 |
| DROMYN | 123 | UREGARE | 131 | DOONEMEANE | 148 |
| AGHLEACKAGH | 126 | BALLINGADDY | 134 | DREHAD TARSNIE | 149 |
| BROFFE | 128 | CROME | 135 | ATHNITT | 149 |
| EFFYNE | 128 | | | | |

| | |
|--|-----|
| ABSTRACT OF PARISHES | 150 |
| INDEX OF IRISH PROPRIETORS | 151 |
| INDEX OF ENGLISH PROPRIETORS | 151 |
| INDEX OF LANDS | 152 |

| | |
|--|-----|
| THE TOWN & LIBERTIES OF KILMALLOCK (Parish of St. Peter and St. Paul). | 155 |
|--|-----|

JURORS OF INQUISITION :

CORNETT JONATHAN TILLIE of Doonmoone
 LT. EDWARD HARRIS of Killmallocke
 LT. MICHAELL HARRISON of the same
 CAPTN. JOHN BLUNT of the same.
 THOMAS HOLMES of the same gent.
 QUATR. [M^r] WILLIAM HAMOND of the same
 RICHARD COOKE of the same gent
 JOHN DARBIE of the same gent
 JOHN HOLMES of the same gent
 ANTHONY HOWES of the same gent
 JOHN CONWAY of the same
 ROBERT QUINE of the same gent
 ROBERT MEAGH FITZ HENRY of the same Burges

GARRETT MEAGH of the same Burges
 WM. MEAGH FFIZ JOHN of the same Mercht
 JOHN MEAGH FFITZ HENRY of the same Burges.
 MICHAELL HORE of the same Merchant
 SYMON HURLEY of the same gent
 DAVID LEWIS of the same gent
 TEIGE OCONNOR of Ballyroe gent
 JOHN CREAGH of Flemingstowne gent
 ALEXANDER ROCH of Crome gent
 DERMOD O BRIEN of Ballincurry gent
 JOHN GOULD of Cnocksawny gent.
 GIBBON FITZGIBBON of Doonmoone
 PATRICK FANTE of Ballingar

| | PAGE |
|---|------|
| LANDS OF THE LIBERTIES (Kilmallock) | 196 |
| ABSTRACT OF RENTS & ACREAGES | 222 |
| INDEX OF PROPRIETORS | 222 |
| INDEX OF ENGLISH PROPRIETORS | 223 |
| INDEX OF LANDS | 224 |

| | |
|---------------------------------|-----|
| THE BARONY OF COSTLEA | 227 |
|---------------------------------|-----|

JURORS OF INQUISITION :

| | |
|---------------------------------------|---|
| CORNETT JONATTON TILLIE of Doonmoone. | GARETT MEAGH of the same Burgess |
| LEUTNT. EDWARD HARISH of Kilmallocke. | MICHAELL HOARE of the same merchant. |
| LEUTNT. MICHAELL HARISON of the same | SYMON HURLLY of the same gent. |
| CAPTN JO : BLANT of the same. | DAVID LEWES of the same gent. |
| THOMAS HOLMES of the same gent. | TEIGE O CONNOR of Balliroe gent. |
| QUARTR MR. WM. HAMOND of the same. | JOHN CREAGH of Flemingstowne gent. |
| RICHARD COOKE of the same gent. | ALEXANDER ROCH of Crome gent. |
| JO : DERBY of the same gent. | DERMOTT O BRYNE of Ballinchurry gent. |
| JOHN HOLMES of the same gent. | JOHN GOULD of Cnocksawny gent. |
| ANTHONY HOWES of the same gent. | GIBBON FIZ GIBBON of Doonemoone gent |
| JOHN CONWAY of the same gent. | Assistant |
| ROBT QUINE of the same gent. | PATRICKE FANT of Ballingarry gent Assist. |
| ROBERT MEAGH FIZ HENRY of the same | |
| Burges | |

PARISHES :

| | PAGE | | PAGE | | PAGE |
|------------------------------------|------|--------------------------|------|--|------|
| GALBALLY | 229 | DOON & LONG | 233 | KILCOANE | 241 |
| BALLINGARY & LARHAGLY | 230 | ATHENESSIE | 235 | EFFYN | 242 |
| BALLINLONDRY | 231 | KILBRIDY-MAJOR | 237 | KILFYNANE DURAGHE & PARTICLES } | 243 |
| BEALASCADDANE | 232 | BALLINGADDY | 238 | | |

| | |
|--|-----|
| ABSTRACT OF PARISHES | 247 |
| INDEX OF IRISH PROPRIETORS | 248 |
| INDEX OF ENGLISH PROPRIETORS | 248 |
| INDEX OF LANDS | 249 |

TABLE OF CONTENTS

xliii

PAGE

251

THE BARONY OF CONNELLO

JURORS OF INQUISITION :

SR. EDMOND FITZ GERRALD of Gortnetubburryd
 NICHOLAS BRUMBY of New Castle gent.
 JOHN HAUKSWORTH of Ryne gent.
 JOHN ODLE of Pallice gent.
 MYLES JACKSON of Lishdowan gent.
 TEIG CONNELL of New Castle gent.
 SYMON STYLES of the same gent.
 WILLIAM LANGFORD of Gorttin Garry gent.
 DANYELL SHIGHANE of Dishert gent
 JOHN O TEIGE of Cnockanrad gent.
 MARCUS MAGRATH of Ballyean gent.
 BRYEN KENNEDYE of Skart gent.
 RICHARD WALL of Cnockanavae gent.
 GEORG THORNTON of Downmeane gent.
 BRYEN KENNEDY of Ballinleynie gent.
 JOHN FITZ GERRALD of Finetterstown, gent.
 THOMAS FITZ GERALD of the same gent
 MYLES MAGRATH of Innishcuose gent.
 JAMES HUNT of Amogan, gent.
 JOHN PURCELL of Cappagh gent.
 THERLAGH MC MAHOWNE of Cnocknobarly
 GERRALD MC THOMAS of Rathnaseare.

WILLIAM FITZ GERRALD of Tirnekelly, gent
 MATHEW O CULLANE of Pobble pastine, gent
 EDMOND FITZ GERRALD of Clonshier gent.
 JAMES GRADY of Derry, gent
 THOMAS MAWNE of Garran Ard, gent.
 ROBERT LACY of Ballingarry, gent.
 EDMOND FOX of Bulligidine, gent.
 PEETER MIDLETON of Lisbane.
 DANYELL O CULLANE of Poblepastine
 GARRETT FITZ GERRALD of Cleanagh.
 MORISH FITZ GERRALD of Ardagh.
 ULLICK PURCELL of Ballinvyne.
 JAMES NAISH of Bally Ellane
 EDMOND BOURK of Dromuin
 MATHEW HALY of Killmallock
 THOMAS RUSSELL of Ballipoline.
 ROBERT LACY of Liskennett.
 EDMOND BOURK of Boskill
 GARRETT MC PHILLIP of Ballyhea
 EDMOND BOURK of Ballyleaghane
 JOHN LEO of Ballynekelly
 EDMOND HICKY of Tufyene
 MORROGH M^{ce} SHEEHY of Glanagoane.

PARISHES :

| | PAGE | | PAGE | | PAGE |
|----------------------------|------|----------------------------|-------|-----------------------------|------|
| NEWCASTLE | 253 | CLUONCAGH | 287 | TOMDILY & MORGANS | 310 |
| CLOINE ILTIE | 255 | KILLFINY | 288 | KILBRADRAN | 311 |
| GRAINGIE | 256 | [ADARE & DREHID- | } 289 | CLUONEAGH | 313 |
| MAHOWNAGH | 259 | TARSNA] | | KILLSCANNELL | 314 |
| KILLIDIE | 262 | CROME | 290 | ARDAGH | 316 |
| MONEGAIE | 266 | CROAGH | 290 | RATHRONAN | 319 |
| ABBYFEILE | 269 | CLONESHIRE | 293 | DONMOLIN & | |
| KILLIAGHALIEHANE | 271 | CAPPAGH | 294 | KILCOLMAN | 321 |
| CORKAMOHYDE & | | RATHKEALE | 295 | SHANAGOLDEN | 322 |
| CLOINECREAVE | 272 | DONDONNELL | 301 | KILLMEALLANE | 324 |
| BRURIE | 278 | NANTANAN | 302 | ROBERTSTOWNE | 327 |
| CLUOINECARHA | 281 | ASKEATON | 306 | LOUVEGHILL | 328 |
| BALLINGARRY | 281 | LISMAKIRY | 308 | KILLFERGUS | 330 |

| | |
|--|-----|
| ABSTRACT OF PARISHES | 333 |
| INDEX OF IRISH PROPRIETORS | 334 |
| INDEX OF ENGLISH PROPRIETORS | 335 |
| INDEX OF LANDS | 336 |

| | |
|-------------------------------|-----|
| THE BARONY OF KENRY | 341 |
|-------------------------------|-----|

JURORS OF INQUISITION :

| | |
|--|---------------------------------------|
| MATHEW MC MAHOWNE of Twogh | GERROT FIZ MORIS of Ballyogahassey |
| JOHN FZ GERRALD of Clorhane | GERROTT PURCELL of Curra |
| JOHN LISSAGHT of Killkerrilly | JAMES NIELL of Ballynoe |
| EDMUND OGE FIZ GERRALD of Killassuragh | RICHARD FIZ GERRALD of Dromenabrocke |
| DAVID FIZ GERRALD of Dromeher | THOMAS MC ALEXANDER of Ballyroe |
| MORRISH FIZ GERRALD of Mornane | EDMUND MC WM. of Curhownokye |
| EDWARD ARUNDELL of Ballynuolane | JOHN FIZ WM. GERRALD of Ballyurhin |
| EDMUND PURCELL of Rynemulleene | JOHN FIZ THOMAS GERRALD of Ballyruane |
| JAMES LISSAGHT of Ballynockbane | ANTHONY SKELTON of Rahan |
| JOHN MC MOELLMURRY of Milltowne | GEORGE BROWNE of Killbridy |
| THEOBALD FIZ GERRALD of Courte | JAMES BLUETT of Killmallocke |
| GERROTT FIZ GERRALD of Ballynoebegg | JOHN FIZ WM GERRALD of Carhuan Cric |
| THEOBALD MC JOHN of Ballyogahassey | STEPHEN LISSAGHT of Garryduffe |
| JOHN MC MAHON of Ballyassie | |

PARISHES :

| | PAGE | | PAGE |
|----------------------|------|-----------------|-----------------|
| ARDCANY | 342 | ASKEATON called | } 358 |
| KILDYMO | 346 | IVE ROSSA | |
| KILKORNANE | 353 | ADARE | 361 |

| | |
|--|-----|
| ABSTRACT OF PARISHES | 363 |
| INDEX OF IRISH PROPRIETORS | 364 |
| INDEX OF ENGLISH PROPRIETORS | 365 |
| INDEX OF LANDS | 365 |

| | |
|-------------------------------------|-----|
| THE BARONY OF POBBLEBRIEN | 369 |
|-------------------------------------|-----|

JURORS OF INQUISITION :

| | |
|---|-------------------------------------|
| WALTER WALLER of Carrigoguinill Esqr | GARRETT FIZ GERALD of Cahirassy |
| GEORG DAVIS of Linnicke gent. | JOHN FOX of Curragh Ivenoge |
| GEORG COMYN of Ballibrownyn Esqr | PATRICKE LYSSAGHT of Cricowry |
| BARTHOLLOMEW STACPOLE of Millicke Esqr. | DAVID ROCH of Cahir Ivahally |
| EDMOND STACKE of Carrigoguinill gent. | DERMOTT MC THERLLAGH of Craigbeg |
| FRANCIS BARKLY of Dromeloghane gent. | REDMOND FIZ HARRIS of Graige |
| WILLM CASSY of Cluonana gent. | JO : COMYNE of Millicke |
| ENSIGNE HENRY BINDON of Mungrett. | DANIELL MC DERMOTT of Killnekeally |
| GARRETT PURCELL of Ballianrachane. | STEPHEN ARTHUR of the same |
| PATRICKE KEARNY of Cloghteacka gent. | JOHN GOULD of Cnocksawny |
| STEPHEN ROCH of Ballivulloge gent | JOHN BOURKE Ald ^r |
| THOMAS POWER of Graige Esqr | OLLIVER BOURKE of Ballynevynne gent |
| MILLER FIZ HARISH of Graige Esqr. | EDMOND LEO of Tullovynne. |
| GEORGE ROCH of Ballinoe gent. | JOHN FIZ GIBBON of Bellanascaddane |
| DERMOTT O BRYNE of Carduogh gent | RICHARD BOURKE of Brury |
| ROBERTT BLUETT of KillmcDonnell gent. | JOHN LEO of Dolloe |
| SR DAVID BOURKE of Bēnegihye | ROBERTT MEADE of Killmallocke |
| DERMOTT O'BRYNE of Cnocknegransye. | JOHN FAGAN Clarke of the sd Jury. |
| MORROGH O BRYNE of the same. | |

TABLE OF CONTENTS

xlv

PARISHES :

| | PAGE | | PAGE | | PAGE |
|-------------------------|------|------------------------|------|--------------------|------|
| MONESTERNEANY | 371 | CRICORIE | 376 | KILKEEDY | 381 |
| CROME | 373 | KILLPICANE | 378 | MUNGRET | 393 |
| KILNAGHTEN | 374 | CNOCKNEGAULE | 379 | CLUONANA | 393 |
| BALLICAHAHE | 374 | KILLEONAGHAN | 379 | | |

| | |
|--|-----|
| ABSTRACT OF PARISHES | 395 |
| INDEX OF IRISH PROPRIETORS | 395 |
| INDEX OF ENGLISH PROPRIETORS | 396 |
| INDEX OF LANDS | 396 |

| | |
|--------------------------------|-----|
| THE CITY OF LIMERICK | 399 |
|--------------------------------|-----|

JURORS OF INQUISITION (CITY & LIBERTIES) :

| | |
|--|--------------------------------------|
| CAPT N ROBERTT WILLKINSON | NICHOLAS FFANING Ald ^r |
| LTT ROBBT CHAFFE | GEORGE COMYN Esq ^r |
| MR JOHN COMYNE | BARTHOLLOMEW STACPOLE Esq |
| MR EDWARD WARE | THOMAS POWER Esq ^r |
| MR JOHN HAYWARDE | LAWRENCE RICE Burges |
| MR HENRY PRICE | JAMES FFOX Burges |
| MR THOMAS CHAPLLIN | JAMES MAHONY Burges |
| MR JOHN LOWNES | PATRICKE WOULFE Burges |
| THOMAS PHILLIPS | STEPHEN SKEOLLANE Burges |
| ISAACKE DANCIE | EDWARD GOULD M'chant |
| JOHN DAVIS | WILLIAM RONANE the younger M'chant |
| WILLM GILBERT | JAMES HACKETT Burges |
| JOHN CRUSE | DONNOGH MC KEOGH |
| MLEAGHLLIN SHEANECHANE | CAPT N RICHARD PLUNKETT |
| JAMES BOURKE Ald ^r | JOHN FFAGANE Clarke of the said Jury |
| PIERS CREAGH FIZ ANDREW Ald ^r | |

PARISHES :

| | PAGE | | PAGE |
|-----------------------|------|------------------------|------|
| ST. JOHN | 400 | ST. NICHOLAS | 439 |
| ST. MICHAEL | 416 | ST. MUNCHION | 445 |
| ST. MARY | 418 | | |

| | |
|---|-----|
| THE NORTH LIBERTIES (CO. OF CITY OF LIMERICK) | 450 |
|---|-----|

PARISHES :

| | PAGES | | PAGE |
|------------------------|-------|--------------|------|
| KILEILLY | 450 | ST. NICHOLAS | 453 |
| ST. MUNCHION | 452 | | |

| | |
|--|-----|
| INDEX OF LANDS | 454 |
| INDEX OF IRISH PROPRIETORS | 455 |
| INDEX OF ENGLISH PROPRIETORS | 456 |

| | |
|---|-------------|
| THE SOUTH LIBERTIES (Co. OF CITY OF LIMERICK) | PAGE 459 |
|---|-------------|

PARISHES :

| | PAGE | | PAGE | | PAGE |
|----------------------------|------|--------------------------|------|------------------------|------|
| SRADBALLY | 461 | CARNARY | 469 | MUNGRET | 479 |
| KILLICKNEGARUFFE | 463 | CAHIR IVAHALLY | 471 | ST. PATRICK | 480 |
| KILMURRY | 465 | DOWNAGHMORE | 473 | ST. NICHOLAS | 483 |
| DERRYGALVANE | 467 | ST. MICHAEL | 474 | ST. LAWRENCE | 486 |
| CARRICKPARSON | 468 | CNOCKNEGAULE | 478 | ST. JOHN | 487 |

| | |
|--|-----|
| ABSTRACT OF PARISHES | 489 |
| INDEX OF IRISH PROPRIETORS | 490 |
| INDEX OF ENGLISH PROPRIETORS | 491 |
| INDEX OF LANDS | 491 |

| | |
|--|-----|
| THE BARONY OF CLANMAURICE—CO. KERRY— | 495 |
|--|-----|

PARISHES :

| | PAGE | | PAGE | | PAGE |
|-------------------|------|-------------------|------|-------------------|------|
| RATHWOE | 496 | DEYSART | 499 | KILLURY | 500 |

APPENDICES

| | |
|---|-----|
| INDEX OF OCCUPIERS—CITY OF LIMERICK | 507 |
| INDEX OF STREETS AND PREMISES | 511 |
| RETURN OF CHURCH LANDS AND GLEBES | 513 |
| INDEX OF CHURCH LANDS AND GLEBES | 531 |

LIST OF ABBREVIATIONS

| | | | | |
|--------------------|---|---|---|------------------|
| Ac. | . | . | . | acres |
| app̄eth | . | . | . | appeareth |
| āls | . | . | . | alias |
| bary. | . | . | . | barony |
| bīpps | . | . | . | bishops |
| comrs. | . | . | . | commissioners |
| denomināon | . | . | . | denomination |
| form̄, form' | . | . | . | former, formerly |
| lds. | . | . | . | lands |
| Lim'icke | . | . | . | Limerick |
| me. m ^d | . | . | . | memorandum |
| p̄cell | . | . | . | parcel |
| p. | . | . | . | par, per, por. |
| ptyes | . | . | . | parties |
| p̄l | . | . | . | plowland |
| p̄ | . | . | . | pro |
| plant. | . | . | . | plantation |
| p̄oion | . | . | . | possession |
| s̄d | . | . | . | said |
| sēvall | . | . | . | several |
| tenemt | . | . | . | tenement |
| upp. | . | . | . | uppon |
| ym | . | . | . | them |
| w. | . | . | . | with |

| | | | | |
|--------|---|---|---|-----------------------|
| C.S. | . | . | . | Civil Survey |
| O.S. | . | . | . | Ordnance Sheet |
| P.R.O. | . | . | . | Public Record Office |
| Q.R.O. | . | . | . | Quit Rent Office |
| S.D. | . | . | . | Survey & Distribution |

NOTE ON MAPS

The outline Map of Limerick, showing Boundaries of Baronies and Territories, A.D. 1654-56, prefixed to this Volume, is intended to aid the historical student by showing the relative positions and extent of these historic divisions. A few modern place names have been added, to serve as additional guiding points.

THE CIVIL SURVEY, A.D. 1654-56, was followed by the Maps of THE DOWN SURVEY, A.D. 1655-58, made under the direction of Dr. (later Sir) William Petty, Surveyor-General.

As for other Counties, the twelve large-scale Barony Maps of the DOWN SURVEY for Limerick have been reproduced, full size, from the set now in the Bibliotheque Nationale, Paris. They will be found most useful in connection with the Civil Survey. *Prices* :— Uncoloured, 2s. 6d. each ; coloured as in the Paris Maps, 5s. od. each.

The following modern Official Maps will in varying ways be also of use :—

THE COUNTY INDEX MAP (3 miles to 1 inch) showing all Parishes ; *price*, 2s. 6d.

THE COUNTY "QUARTER-INCH" Map, five colours ; unmounted, 1s. 6d. ; mounted, 2s. 6d. In two colours only, unmounted, 1s. 6d. (*Scale* 1 : 253440.)

Sheets of the "HALF-INCH" MAP OF IRELAND, about 27 by 18 inches each ; five colours. (1) Hills and contours in brown ; (2) Hill shading outlined, Contours shown by shades of colour. Each sheet, unmounted 2s. od. ; mounted and folded, 3s. od. (*Scale* 1 : 126720.)

Sheets of the "ONE-INCH" MAP OF IRELAND, each 18 by 12 inches ; five colours ; unmounted, 1s. 6d. each ; folded for pocket, 2s. 6d. each. Uncoloured, and showing Contours, unmounted 2s. od. each. (*Scale* 1 : 63360.)

Sheets of the "SIX-INCH" MAP OF IRELAND, each 36 by 24 inches. Showing areas of each townland, and all field boundaries, 5s. od. each sheet. (*Scale* 1 : 10560.)

Sheets of the "TOWNLAND MAP" OF IRELAND, showing the area of each field, 6s. od. each. (*Scale* 25'344 inches to one mile ; 1 : 2500.)

ALL THESE MAPS may be had from THE ORDNANCE SURVEY OFFICE, Phoenix Park, Dublin ; or the Principal Agent : The Government Publications Sale Office, 3-4 College Street, Dublin ; and Agents in various Irish cities and towns.

NOTE.—Parcel Post Charges : $\left\{ \begin{array}{l} \text{Up to 6 Maps—6d.} \\ 7 \text{ ,, } 10 \text{ ,, } \text{—9d.} \\ 10 \text{ ,, } 14 \text{ ,, } \text{—1/-} \\ 15 \text{ ,, } 20 \text{ ,, } \text{—1/3} \end{array} \right.$

Lymerick.

Barony of O'WTHNYBEGG

Consisting of the ensuing Parishes.

| | | | | |
|---|---|---|---|---|
| THE PARISH OF ABBY OF O'WTHNY. ¹ | . | . | . | 2 |
| THE PART-PARISH OF KILMOELANE. ² | . | . | . | 7 |
| THE PARISH OF TWOGH. ³ | . | . | . | 8 |

1—*Cf.*, present parish of Abington; remainder of parish in barony of Clanwilliam in this county and barony of Arra and O'wny Co. Tipperary—Civil Survey Vol. II. p. 196.

2—The denominations comprising this parish are returned in the Limerick Book of Survey & Distribution within the parish of Abbyounebeg. *Cf.*, present parishes of Abington and Kilvellane, Co. Tipperary.

3—*Cf.*, present parishes of Tuogh and Doon; the lands of Cullinagh, p. 12 of text, returned in Parish of Doon in Book of Survey & Distribution.

Limerick.

The Survey of the Barronie of Owghny^{beg} Begg.

The out meares of the Barronie of Owghnibeg, Doe begin on the East wth the River of Clare entringe into Owghnibeg and soe ascendinge by the said River of Clare Devideinge the Countie of Limicke from the Countie of Tipparie to Shanbally Edd in the Countie of Tipparie and Barronie of Owghniemore and pish of Abbie-Owghnie, thence to the brooke called Glassiconarywylie mearinge between the barronie of Cuonagh and Owghniebegg aforesd, thence by the said brooke to Aghdrohid mearinge between the barronies of Counagh and Owghniebeg aforesaid, from thenc to the River of Mulcherne unto the brooke of GlassieIan, mearinge between the Barronie of Clanwm. and Owghniebegg aforesaid unto the lands of Kapanewke and Rath to the River of Mulcherne and soe crossinge the

said River of Mulcherne to Geigh Inssymoine and Toburgorttanballý meareinge betwene the Lands of Droumlagh pcell of Abbieowghnie and the lands of Brittas in Clanwm. Barronie to the brooke of Glaissýlane and soe to the River of Mulcherne and by the River of Mulcherne to the brooke of SryhaneIvage leaveinge a smale pcell of the lands of Abbieowghnie on the north side of the said brooke in the said Barronie of Owghnibeg and soe allonge by the said brooke mearinge wth the lands of Maddyboy and Balligeymore in the Barronie of Clanwm. to the brooke of Clounballtaghnagh and soe by the sd brooke to the River of Owynbege and ascendinge the said River of Clare, where the said meare began.

(2)

Abieowhnie Parrish

The said pish meareth on the south wth the lands and pish of Tuogh on the south west wth the lands of Brittas in the pish of Cahirkinlish in the Barronie of Clanwm. and on the south wth Aghabegge in the pish of Carrigpison in the said Barronie of Clanwm. on the north west wth the pishes of Derrigallavane, Cluonkeeney and

Killicknagariffe in the said Barronie and on the east wth the pish of Killmellane in the Barronie of Owghniemore in the County of Tipparie by the leadinge of a River betwixt both the Barronies of Owghniemore in the County of Tipparie and Owghniebeg in the County of Limicke.

| Names of Proprietor & his Qualification. | Denomination of Lands and thire meets and bounds. | Number of Acres by Estimation. | Lands profitable & quantitie of them | Lands unprofitable and waste. | Value of the whole in 1640. |
|---|--|--------------------------------|--|----------------------------------|-----------------------------|
| Coll Piers Welsh Irish Papist of Abbieowghnie | Abbieowhnie seaven quartermeers beinge a Mannor Towne wth the priviledge of a Courte Lecte and Courte barron. Ye river of Muilcherne leadinge through the said Towne and a stone bridge thereuppon one Mill two fishinge weares a Demolished stone house wth two Orchards and a garden upon Rath and Cnocknegurteeny pcells of the said lands meareinge wth Balligymore and Maddý boy in Cluonkeen pish in the Baronie of Clanwm. on the north wth Anugh in the said Parrish of AbieOwhnie on the East wth Cnockan Errýe on the south east wth Keapaneuke in the said pish of Abbie Owghnie and Eyne in the Barronie of Clanwm. and the said pish & south west wth Brittas Killinure and Bohirgare in the Barronie of Clanwilliam. Memorandũ yt: the quartermeere of Cnocknagurtiny pcell thereof is morgadged to Connr O Dweire of Cnocknagurtinye for one hundred pounds, Ster. (3) | 02400 | Arable. 01100 Meadow 00200 Pasture 00500 Timber } wood } 00100 | Underwood 00400 Red bog 00100 | li. 00350. |

YETT IN THE PARRISH OF ABBIOWHNE

(3)

| | | | | | |
|---------------------------|--|-------|--|-----------------------------------|--------------|
| The said Coll Piers Welsh | Keapanewke one quartermeere and a halfe meareinge on the north wth Cnocan Errý on the East wth Mongfoune on the south wth Droumsallagh in the pish of Towgh and on the west wth Eyne in the pish of Abby Owghnie and Barronie of Clanwm. | 00370 | Arable 00120 Meadow 00020 Pasture 00080 Timber-wood 00040 | Underwood 00020 Red bog. 00090 | li. 00050 |
|---------------------------|--|-------|--|-----------------------------------|--------------|

| | | | | | | |
|--|--|-------|--|----------------------------------|----------------------------------|----------------------|
| The sd. Coll Piers Welsh | Keapacnillin Laghane and Skartt two quartmeers wth a Castle thereunto belonging meareinge north East and west wth the Lands of Keapanahanye on the South wth the lands of Girranbane Glanstaile and Mongfone in the pish of Abby Owhnie. | 00230 | Arable Pasture | 00040 00180 | Underwood 00010 | <i>li.</i> 00030 |
| Lewes Welsh deceased Irish Pap. | Glanstaile one quartermeere meareinge on the North & East wth the lands of Skartt and Girranbane wth the lands of Gragine in the pish of Towgh & Mongfone in the pish of Abie Owhnie on the south and West. Memořdu that the said Lands is morgadged to Dermott Clancye of Graignamanagh in Poblebryne Barronie for 300 <i>li.</i> ster Edd. Welsh son to the sd. Lewes heire in revssion. | 01500 | Arable Meadow Pasture Timber- wood | 00080 00100 00400 00200 | Underwood 00200 Red bog 00520 | <i>li.</i> 00030. |
| Dermott Ryan & Connor Ryane Irish Papists of Keapanahiny 105 <i>li.</i> ster. | Keapanahiny Moeroe and Tarehiss meareinge on the north and east wth the River of Clare wth Kapacullin on the south east wth Cnockan Erry and the lands of Abby Owhnie on the south west. Connr. Ryans proporcion thereof being one quartmeer is morgadged to Connr Clancye of Ballibicknie for 105 <i>li.</i> ster. | 00900 | Arable. Meadow Pasture Timber wood | 00400 00020 00400 00040 | Underwood, 00040 | <i>li.</i> 00060. |

(4)

YETT IN THE PARRISH OF ABBIOWHNE.

(4)

| | | | | | | |
|--|--|-------|---|----------------------------------|--|---------------------|
| Cahire Ryane Irish Papist of Cowlneleaffe | In Cowlneleaffe halfe a quarter of land meareinge wth the lands of Tearhiss on the north and East wth Kearowtimakeone on the south and west. | 00100 | Arable Pasture | 00040 00040 | Underwood 00020 | <i>li.</i> 00010 |
| Charles Ryane of Mungfoune Irish Papist | Mongfoune, Knockan Ery Bealaborhine Moehgorr and Gurtinakitty three quarters and a halfe of land wth a mill seate therunto belonging meareinge north East wth the lands of Abie Owhnie and the lands of Keapanahanie south east wth ye lands of Gragine in the Parrish of Towgh and south west wth the lands of Keapaneuke in the pish of the Abie Owhnie aforesaid. | 01670 | Arable Meadow Pasture Timber wood | 00350 00020 00400 00100 | Under- wood 00200 Red bog 00100 Mountaine 00500 | <i>li.</i> 00100 |

| | | | | | | |
|--|--|--------------|---------------------------|------------------------|--------------|--------------|
| <p>Coll Piers Welsh the said Charlies Ryane of Mungfounce Connr. O'Dweyr late of Cnockna- gurteeny. Dermott Ryane of Keapagh- nahany Mahon McDermott and Edd ffaninge Irish Papists.</p> | <p>Girranebane one quarter of land meareinge on the north wth the lands of Kapacullen on the East wth ye Lands of Cnockanecullinagh wher there is a River runinge betwixt Vonhymore in the County of Tipparie and Vohniebeg in the Countie of Lifficke on the South East wth the lands of Glanstaile and on the west wth the Lands of Laghane. The Proprietors whereof are as followeth.</p> | <p>00210</p> | <p>Arable Pasture</p> | <p>00060 00150</p> | <p>— — —</p> | <p>00020</p> |
| (5) | | | | | | |

YETT IN THE PARRISH OF ABIEOWHNIE.

(5)

| | | | | | | |
|--|--|--|--|--|--|--|
| <p>Coll Piers Welsh Irish Papist.</p> | <p>Proprietor of the Eight pte of the said quarter of Lands.</p> | | | | | |
| <p>Charles Ryane Irish Papist.</p> | <p>Proprietor of the fourth pte of the said quarter of land.</p> | | | | | |
| <p>Connr. Dweyr Irish Papist.</p> | <p>Proprietor of the fourth pte of the said quarter of land.</p> | | | | | |
| <p>Dermott Ryane Irish Papist.</p> | <p>Proprietor of the Eight pte of the said quarter of land.</p> | | | | | |
| <p>Mahon McDermott & Edd Faninge Irish Papists</p> | <p>Proprietors of the fourth pte of the said quartermeer f land.</p> | | | | | |

| | | | | | |
|---|---|--------------|---|---|-----------------------------|
| <p>John Ryane Esqr Irish Papist of Annagh.</p> <p>this mort- gadge made to Barry is 40<i>li</i></p> | <p>Annagh three quarters of land with a Castle two Orchards and a mill seate thereunto belonginge meareinge on the north wth Cnockanbane in the Barronie of Clanwilliam and of the Parish of Kilmelane in Owlniemoire in the Countie of Tipparie on the East wth Gurteenanaghane and Clounsimiell in the Barrony of Owlniebegg and pish of Killmeolane aforesaid on the south wth Kearowtinakeoine Cluonlogellen and Cnocknagurtinie pcell of the lands of Abie Owlnie and on the west wth Balligeymore in the pish of Cluonkeen and Killicknagariffe in the Barronie of Clanwm. Clounshannawyle pcell of the premisses is morgadged to Danl. Barry of Ballyoc.</p> | <p>01500</p> | <p>Arable 00600 Meadow. 00100 Pasture 00300</p> | <p>Under wood 00300 Red bog 00200</p> | <p><i>li.</i> 00200</p> |
|---|---|--------------|---|---|-----------------------------|

(6)

YETT IN THE PARRISH OF ABBIEOWGHNIE.

(6)

| | | | | | |
|---|--|--------------|--|--|-----------------------------|
| <p>John Ryan Esqr. Irish Papist.</p> <p>Dermott Ryan Irish Papist</p> <p>Thomas oge Mc. Connr. Irish Pap.</p> <p>Edmond M^c Richard Irish Papist</p> <p>WmM^cDonogh Ryan Irish Papist</p> | <p>Kearowtimakeon one quartr of land wth a mill seat thereunto belonginge meareinge on the East wth Conlenaleaffe on the north with the lands of Annagh and Clounsimell, and on the south and west wth Keapanahenegh and Clounloghlene. The Proprietors whereof are.</p> <p>Is Proprietor of the One halfe of the above quarter of land wth. ye sd Mill Seate.</p> <p>Proprietor of the Eight pte and the sixteen pt of the said quartr of land.</p> <p>Proprietor of the sixteen pte of the said lands.</p> <p>Proprietor of the Eight pte of the said quartermeere of land.</p> <p>Proprietor of the Eight pte of the sd quartermeere morgadged to Connor Ryane of Keapaghinahiny for 8<i>li</i> ster.</p> | <p>00450</p> | <p>Arable 00220 Meadow 00050 Pasture 00100</p> | <p>Under woods 00060 Red bog 00020</p> | <p><i>li.</i> 00040</p> |
|---|--|--------------|--|--|-----------------------------|

| | | | | | |
|---|---|--------------|---|----------------------|---------------------|
| <p>CoII Piers Welsh of Abiewghnie Irish Papist.</p> | <p>In Cluonloghlen the Eight pte of a quarter of land meareing on the East wth the lands of Kerowtimakeone on the south wth Keapaghanahiny on the west wth Cnocknagurtiny pcell of ye seaven quartmeers of the Abice Owhnie and on the north wth the lands of Annagh.</p> | <p>00024</p> | <p>Arable 00008 Meadow 00002 Pasture. 00008</p> | <p>Red bog 00006</p> | <p>li 00004</p> |
| (7) | | | | | |

Killmoelane Parte Parrish.

(7)

| | | | | | |
|---|--|--------------|--|------------------------|----------------------|
| <p>Rorie Ryane M^e Teige Irish Papist</p> | <p>In Gurteenanahane one eight parte of a quarter of Land meareinge on the East wth Owghniemore by the leadinge of a River south weast wth Clounsinell and Annagh on the north wth Owghniemore aforesaid.</p> | <p>00024</p> | <p>Arable 00008 Pasture 00008</p> | <p>Underwood 00008</p> | <p>li. 00004</p> |
| <p>CoII Piers Welsh James Ryane & Lewes Welsh deceased. Irish Pap :</p> | <p>In Cluonsinell the eight pte of a quarter of Land meareinge on the Easte wth the River of Clare twixt the two Counties of Tipperarye and Li^micke on the south wth Keagh Rowtimakeogh on the weaste wth Annagh and on the north wth Gurtinanaghane</p> | <p>00024</p> | <p>Arable 00007 Pasture 00007</p> | <p>Underwood 00010</p> | <p>li 00003</p> |
| <p>John Ryan of Annagh Esqr. Irish Papist.</p> | <p>Rossaribeg $\frac{1}{2}$ of a quarter of land mearing on the north & east wth the River of Clare leading betwixt the two Countyes of Limick & Tipperary ; on the southeast wth the lands of Tearhisse & Coolnaleaffe, and on the west with Coolnaleaffe aforesaid.</p> | <p>00030</p> | <p>Arable 00010 Meadow 00002 Pasture 00010</p> | <p>Underwood 00008</p> | <p>li 00005</p> |
| (8) | | | | | |

The Parish of Towgh.

The pish of Towgh meareth on the East wth Carrigouonagh in the pish of Doone by the leadinge of a River alonge to Muilcherne on the south meareinge by the said River wth the pish of Greane in the Barronie of Cownagh & on the

West wth the pishes of Grean and Cahirkinlish in the Baronie of Clanwm. and on the north wth the pish of the Abbie Owghny in the Barronie of Owghniebeg.

| Names of Proprietor & his qualification | Denominacon of Lands and thire meetes and bounds. | Number of Acres by Estimation. | Lands profitable & quantitie of them. | Lands unprofitable and waste. | Value of the whole in 1640 |
|---|---|--------------------------------|--|----------------------------------|----------------------------|
| Teige O'Bryne Esqr. Irish Papist of Towgh. | Towgh an Pallicebeg two plow lands wth a Castle in repaire a Bawen a stone house an Orchard two Millseates and the Demolished Castle of Pallicebeg aforesd. meareinge on the East wth the pish of Doone in the Barrony of Cuonagh by the River of Clydagh meareinge twixt the two pishes of Towgh and Doone on the south by the River of Bealloghy Meareinge with the the pish of Grean in the Barronie of Cuonagh aforesaide on the West by the River meareing wth the lands of Droumbane in ye Barronie of Clanwm. and on the North wth the lands of Iane in the pish of the Abbie Owghnie and Barronye of Clanwm. wth the lands of Keapaneake in the said pish and wth the Lands of Droumsallagh in the pish of Towgh. | 01590 | Arable 00490 Meadow 00100 Pasture 00300 Timber wood 00050 | Underwood 00450 Red bog 00200 | <i>li</i> 00200 |

(9)

YET IN THE PARRISH OF TOWGH.

(9)

| | | | | | |
|--|---|--|--|--|--|
| Donnogh O'Hea of Touna-teriffe Irish Papist. | The quarter meere of Touny-teriffe pcell of the two plowlands of Towgh is morgadged to the said Donnogh O'Hea for the sume of One hundred and fortie pounds ster out of wch quartermeere is reserved in the Deede of morgadge three pounds rent p Annū unto the said Teige O'Bryne wth a power of Redemption. | | | | |
|--|---|--|--|--|--|

PARISH OF TOWGH

| | | | | | | |
|--|--|-------|---------------------------------------|-------------------------|------------------------------------|--------------------|
| The said Donnogh Hea | The halfe quartermeere of Killmoile and Gorttboy pcells of the said 2 plowl ^d of Towgh aforesaid is morgadged for One hundred pounds to the said Donnogh O Hea. Md that Rickard Bourke of Droumkeene a Protestant Minister claimeth a morgadge of seaventie pounds on a pcell of the said 2 plowl by name East Gorttbogals Gorttaloycha | | | | | |
| Cormocke Ryane of Mungfounne Irish Papist. | In Gragine and Munamuckie one quarter of land meareinge on the south wth the lands of Gurtinekilltie and Moegore on the South East wth Purtanear & Moeligane and on the north weast wth Cullinagh and on the north Easte wth the Lands of Glanstaile in the pish of Abbie Owghnie. | 00490 | Arrable, Pasture Timber wood | 00150 00200 00040 | Underwood 00040 Mountaine 00060 | <i>li</i> 00030 |
| | | | | | | |

(10)

YET IN THE PARRISH OF TOWGH.

(10)

| | | | | | | |
|---|--|-------|-------------------|----------------|----------------|--------------------|
| | Moeligane one third pte of a quarter of land mearinge on the south wth Purttanard on the north wth Glaissinariessca north east wth the lands of ffaillduffe in Owghniemore in the Coft of Tipparye & north weaste wth the Lands of Munamuckie. The Proprietors whereof are as followeth. | 00136 | Arable Pasture | 00050 00066 | Red boge 00020 | <i>li</i> 00010 |
| Mathew oge Ryan of Moelligane Irish Papist | Propritor of three ptes in four ptes devided and the same morgadged to the heires of Connr M ^e Shan Roe for 16 <i>li</i> . ster. | | | | | |
| Teige o' Bryne of Towgh Esq Ir. Pap. | Proptor of the eight pte of the said lands | | | | | |
| Donnogh M ^e Connr of Moeligane Irish Pap. | The Eight pte of the said lands belongeth to the said Donnogh. | | | | | |

| | | | | | | |
|--|--|-------|--------------------|----------------|---------------|--------------------|
| | Glaissinarieske one 3d pte of a qr of land mearinge on the north wth Cullinagh, on the south Easte wth moeligane, and on the weast wth the Lands of Towgh. Proptors whereof are :— | 00136 | Arable. Pasture | 00050 00066 | Red bog 00020 | <i>li</i> 00010 |
| Cormocke Ryane of Mungfoune Irish Papist | The one halfe of the said lands belongeth to the said Cormocke. | | | | | |
| Phillip Ryane of Glaissina- rieska Irish Papist. | The other halfe of the said lands belongeth to the said Phillipp. | | | | | |
| (11) | | | | | | |

YETT IN THE PARRISH OF TOWGH.

(11)

| | | | | | | |
|---|--|-------|-----------------------------|-------------------------|----------------------------------|--------------------|
| Charles Ryane Irish Papist of Mongfowne. | In Purtanearde one third pte of a quarter of land mearinge on the south and East wth Graigaine and Glaissinarieska in the aforesaid pish and on the west and north wth Moeligane and Munanamuckie. Mem ^o rd. that John Ryane Esqr claimeth interest by descent in the 4th pte of the third pte aforesaid. | 00136 | Arable Pasture | 00050 00066 | Red bog 00020 | <i>li</i> 00010 |
| | Droumsallagh one quartr. of land mearinge on the south west wth Towgh lands and Keapaneuke in the pish of the Abby Owghnie north and east wth Mongfoune in the pish of Abie Owghnie aforesaid and Glaissinarieska in the pish of Towgh, devided as followeth. | 00156 | Arable Meadow Pasture | 00040 00016 00040 | Underwood 00020 Red bog 00040 | <i>li</i> 00030 |
| Charles Ryane Irish Papist. | The 4th pte and sixt pte thereof belongeth to the said Charles | | | | | |
| Les Welsh ¹ Irish Papist | The sixt pte of the said quarter of land belongeth to the said Edmond Welsh. | | | | | |
| Jon Mc. Dermott Irish Papist | The 6th pte of the said lands belongeth to the sd Jon. Mc Der. | | | | | |
| Mleaghllin M ^e Dermot Irish Pap. | Propritor of the Eight pte of the said lands. | | | | | |
| Mleaghllin M ^e mor Ir. Pap. | Propr. of ye 8th pte thereof. | | | | | |
| (12) | | | | | | |

¹ The first name Les. written above Edd struck out in Q. R. O. copy.

PARISH OF TOWGH

II

YET IN THE PARRISH OF TOWGH.

(12)

| | | | | | | |
|---|---|-------|---|----------------------------------|--|-------------|
| | Cullinagh two quarters of land beinge of the Barronie of Owghniebegge & parte of the Parrish of Doone in the Barronie of Cuonagh mearinge on the south wth Carrigogunagh on the East wth the lands of Owghniemore in the Countie of Tipparie, on the west wth Towgh and Glassnariessca, and on the north wth Gragine, the Propriators whereof are as followeth. | 00930 | Arable Meddow Pasture Timber wood | 00300 00010 00400 00040 | Underwood 00010 Red boge 00020 Mountaine 00150 | li 00040 |
| Mahone oge Mc Kenedie of Cullinagh Ir. Pap : | The one 3d pte of a quarter of the said lands belongeth to the said Mahone oge M ^e Kenedy. | | | | | |
| Kenedie M ^e Bryn of the same Irish Papist | Propriator of one 3d pte of one quarter of the said lands. | | | | | |
| Kenedie M ^e Loghllin of the sam Irish Papist. | Propriator of 3 ptes of One 3d. pte of the same. | | | | | |
| Kenedie M ^e Hugh of the same Ir : Pap : | Propriator of the 4th pte of a 3d. pte of one quarter of lands | | | | | |
| Cormocke Ryane of Moungfoune Irish Papist. | Propriator of 3 ptes of one third pte of One quarter. | | | | | |
| Teige O Bryne of Towgh Esqr Ir : Pap : | Propriator of the 4th pte of one 3d. pte of one quarter | | | | | |
| Thomas M ^e Dermot of Cullinagh, Ir : Pap : | Propriator of the sixt pte of one quarter: | | | | | |
| Cormocke Ryane of Mungfone, Ir : Pa : | Propriator of the 4 th pte and the 8 th pte of one quarter of the said lands. | | | | | |
| Teige M ^e Dermott of Cullinagh, Ir : Pa : | Propriator of the 8 th pte of one quarter. | | | | | |

**An Abstract of the severall parishes of the said Baronie of Ownhy·beg,
and what is respectively therein contained.**

| | | | | |
|---------------------------------------|---------------|--------------|---------------|-------------------------------|
| The Parish of Abbyeownhye. | 09354. | 06568. | 02786. | <i>li s. d.</i> 0894:00:00 |
| 0078—The parte Parish of Killmoelane. | 00078 | 00052 | 00026 | 0012:00:00 |
| The parish of Towghe. | 03574 | 02524 | 01050 | 0330:00:00 |
| Total of the said Baronie | 13006. | 09144 | 03862. | 01236:00:00 |

Timberwoode.

| | |
|-------------------------------|-------|
| Uppon the Lands of Abby Ownhy | 0100. |
| Uppon Keappanewke | 0040. |
| Uppon Glainestaile | 0200. |
| Uppon Keappanahiny | 0040. |
| Uppon Moungefoune | 0100 |
| Uppon Towgh. | 0050 |
| Uppon Gragain. | 0040. |
| Uppon Cullinagh. | 0040. |

IRISH PROPRIETORS ALPHABETICALLY SET DOWNE.

| A | Pag : | L. | Pag. | W. |
|--|--|--|--|--|
| B. | | Loughlin Kennedy of Cullinagh | 12 | |
| Brien Teige of Towgh Esqr Bryen Kennedy of Cullinagh | 8. 10. 12 12. | M. | | Walsh Coll Piers of Abbyownhy 2. 3. 4. 6. 7. |
| C. | | Morrogh M ^o Mellaghlin of Glaisseriestoire | 11 | Walsh Lewes of Glainestayle 3. 4. & 7. |
| Connor, Thomas of Carhuetynekeon Connor Donnogh of Molligane. | 6. 10. | N. O. P. Q. | | |
| D. | | R. | | X. Y. Z. |
| Duyre Connor of Garranebane Dermott Mahon of the same Dermott John of Dromesallagh Dermott Mellaghlen of ye same Dermott Thomas of Cullinagh Dermott Teige of the same. | 4. <i>ibm</i> 11 <i>ibm</i> 12 12 | Riane Dermot of Cappanahiny Riane Connor of ye same Riane Cahir of Coole ne leaffe Riane Cormacke of Moun- foune Riane John of Annagh Richard Edmund of Kearrow- tonnikeon. Riane Wm of the same Riane Rorie of Gurteenahane Riane James of Clonesimell Riane Mathew of Molligane. Riane Phillip of Glaiseristoire | 3. 4. 6. 3. 4. 4. 9. 10. 11 12. 5. 6. 7. 6. 6. 7. 7. 10 10. | |
| E. F. | | | | |
| ffanning Edmund of Lymericke | 4. | | | |
| G. H. | | | | |
| Hea Donnogh of Towgh | 9. | S. T. U. | | |
| J. K. | | | | |
| Kennedy Mahon of Cullinagh | 12. | | | |

DENOMINATION OF LANDS ALPHABETICALLY SET DOWNE.

| A. | Pag. | H. J. | S. |
|------------------|------|-----------------|-----------------------|
| Abbyownhy | 2 | | |
| Annagh | 5 | K. | Scarte |
| B. | | Keappanewke | |
| Beallavohine | 4 | Keappacuillin | T, |
| | | Keappanahiny | |
| | | Knockanery | Turlesse ¹ |
| | | Kearowhomickeon | Towgh |
| | | Killmoyle | Towghireterriffe. |
| C. | | | |
| Coolencleaffe | 4 | | |
| Clouineloghlin | 6 | L. | U. W. X. Y. Z. |
| Clouinesinnell | 7 | | |
| [Cullinagh] | 12] | Loghane | |
| D. | | | |
| Dromesallagh | 11 | M. | |
| | | Moeghroe | |
| | | Mongfoune | |
| E. F. | | Malligane | |
| | | Moighgorre | |
| G. | | | |
| Glainestaile | 3 | N. O. P. | |
| Gortnakilly | 4 | | |
| Garranebane | 4 | Portanearde | |
| Gorteenenahan | 4 | | |
| Gortebog | 9 | Q. R. | |
| Gragaine | 9 | | |
| Glaissienerieske | 10 | Rossaribeg | |
| | | (16) | |

[ATTESTATION]

(16)

The foregoing Survey of the Barony of Ownhybegg in the Countie of Lymericke taken by us Robert Cox, William Rumsye, Samuell Clarke, Thomas Robinson, Thomas Jackson & William Yarwell, Esqrs. Commissioners thereunto impowered and authorised: Is to the best of o^r care & endeavor pursuant to ye Instructions to us in that behalfe directed; wherein is to be noted that in ye second Columne Containeing ye Denominations of Lands throughout this Booke, as well ye meares and Bonds of every parcell of Land as allsoe ye observations by us taken relating to the premisses concerning the title thereof, and ye Buildings Improvements, and other Commodities and advantages of the same are particularly specified and setforth, which wee doe humbly Certifie this 22th of Aug: 1655.

Exd. by.

WM. RUMSEY,

ROB: COX,

JON. TEIGE,

WILL: YARWELL.

THE NAMES OF THE JURY SWORNE AND IMPANELLED TO ENQUIRE OF AND RETURN AN EXACT SURVEY
OF THE FOREGOING BARRONY OF OWNYBEGG.

MR. WILLIAM YARWELL of Castleconnell.
 MAIO^r. EDWARD WARDNER of Banynegard.
 MR. WILLIAM LUCAS of Cahirnary.
 ENSIGNE SYMON WHITE of Cnock Isentery.
 MR. JOHN MATHEWS of Killonane
 MR. GILES MARTEN of Twytene
 ENSIGNE HENRY BRUMBUCKE of Castleconnell
 CORPORALL ARTHUR BROCKE of Grenane
 MR. JOHN LEWIS of Abbyowthny
 ENSIGNE RICHARD LEDWITCH of the same.
 MR. WILLIAM CHAPMAN of Cnockeneagh
 MR. RICKARD BOURKE of Dromkeene.
 MR. THOMAS APIOHN of the same
 MR. BURKE STORY of Castleconnell.
 QUARTER M^r. JOHN CHINNERY of Cnocktanecastle.
 MR. CONNOR CLANCHY of Ballybrickyne.
 MR. TEIGE O BRYEN of Tuogh.
 MR. JOHN RYANE of Anagh
 MR. THOMAS BOURKE of Ballyloghane
 MR. EDMOND BOURKE of the same
 MR. DANIEL BARRY of Ballyngey
 MR. RICKARD BOURKE of Ballinarry
 MR. WALTER BOURKE of Maddeboy
 MR. WALTER BOURKE of Luddenbegg.
 MR. WILLIAM BOURKE of Kilonane
 ALDERMAN JOHN BOURKE of Cahirnary.
 MR. REDMOND BOURKE of Ballybrood

MR. OWEN CLANCHY of Grenane
 MR. THOMAS BOURKE of Ballvornyne
 MR. WM. BOURKE of Ballyobbyn.
 MR. ANTHONY RYANE of Cnockeneagh
 MR. MORGANE RYANE of Cnocke Erry
 MR. MORTAGH Mc BRYEN of Killynewerry
 MR. EDMOND BOURKE of Boskill
 MR. DERMOTT Mc KEOGH of Cloncleine
 MR. DANIEL O'HEYNE of Cahirrelly
 MR. TEIGE O'HEYNE of Cahirrelly
 MR. JOHN BOURKE of Kishiquirke
 MR. CORMUCK O HEYNE of Carowbegg
 MR. RICHARD BOURKE of Tworyne.
 MR. MORGAN BRYEN of Ballytarsny
 CONNOR Mc WM. RYANE of Capanhanagh.

Examined

M. J. McENERY.

Lymerick.

Barony of CUONAGH

Consisting of the ensuing Parishes and Part Parishes

| | |
|---|-----|
| THE PARISH OF ULA & CLOGINE | 3. |
| PART PARISH OF KILCORNANE ¹ | 12 |
| PART PARISH OF TEMPLEBRIDANE ² | 13 |
| PART PARISH OF DOONE ³ | 16 |
| PART PARISH OF KILTEELY ⁴ | 30 |
| PART PARISH OF CASTLETOWNE ⁵ | 28 |
| PART PARISH OF AGLISHCORMUCK ⁶ | 33 |
| PART PARISH OF GREAN & BALINECLOHY ⁷ | 34. |

1—Not shown distinctively on D. S. Barony map A.D. 1657; lands there returned within parish of Ulla & Cluggin; see also, C. S. Tipperary Vol. II., p. 61, for remainder of parish.

2—Remainder of parish in Clanwilliam, Tipperary.

3—For remainder of parish *cf.*, parish of Twogh, Ownybeg, and baronies of Kilnamanagh & Kilnalonghurty, Tipperary (C. S. Vol. II., pages 78 and 128).

4—Remainder of parish in barony of Small County, p. 96.

5—ditto ditto Kilnamannagh, Tipperary.

6—ditto ditto Clanwilliam, p. 72.

7—ditto ditto Clanwilliam, p. 70.

Limerick.

The Survey of the Barronie of Cuanagh.

I

The said Barrony meareth on the East from Aghsollis in the Barrony of Killin Allowfortta in the Countie of Tipparie on the East syde of Cnochtean Brittas in the said Barony of Cuonagh to Allinmyntirrhullye from thence meareinge wth a springe to the river of Cuonbegg from thence to Allinnamyne meareinge wth the said Barronie of Cuonagh & Killinaloughfortta, from thenc by Gurteenefburye and Toburcoultir to ye River of Ownefay from thenc meareinge by the said River of Owenfay wth the Barronie of Killnamannagh in the Countie of Tipparie to the foord of Inshicronachane upon the said River of Owenfay and from thence meareinge wth the lands of Bungorttfine in the sd Barronie of Killnamannagh and Countie of Tipparie to the River of Owenbegg from thence by the said River of Owenbegge meareinge wth the Barronie of Clanwm. in the Countie of Tipparie to the forde of Killorgane on the said River of Mulcherde from thenc by the heighway leadinge through Cnockaveallagha to Beallabryne meareinge betweene the said Countie of Tipparie and Countie of Limicke from thence by the Northpte of Banenagerogh in the said Countie of Tipparie to the Brooke of Cullin and through the towne of Cullin by the sd brooke & highway leading from Cullin to ye North pte of Castleloghna in the County of Tipperrary & Pish of Killcornane thenc to Kearnarde mearinge on the South wth the said Countie of Tipparie and Barronie of Clanwm thenc by Keanvaddy to the Easte side of Cnockane Dowlish mearing wth the Barronie of Clanwm in the said Countie to Aghvellanagare thence to Kearahnialline meareinge on the South wth the lands of ffarrinanassie in the said barronie and Countie of Tipparie, from thence by the

heighway leadinge betwixt Garridoolish & Clogh Readdie to the foorde of Garridoolish from thence by the said springe and by a bancke to the heighway of Bohir vallicnavine & thence by the heighway to Cnockandiravohir and thence by a heigh way to Clohanevohirmoyma and thence by the Northside of Cnockalegane to the North pte of Killinnanalliffe all in the said barronie of Clanwm. and Countie of Tipparie from thenc by the North side of Carrig kittioll Crumell and Ballinlocha in the said Countie of Limicke and smale Countie Barronie to the East side of Killdromine in the sd Barronie from thence by the East side of Breackcluone Killinaveara and Corelish pcells of the Barronie of Clanwm in the Countie of Limicke to Aghcloherry on the River of Mulcherd thence on the North alonge the said River to the foord of Aghdrohie thenc by the River of Clydagh meareinge betwixt the said, Barronie of Cuonagh and Owghniebegge in the Countie of Limicke on the West side of Illanemore (beinge upon the said River) to the foord of Aghguriffe on the aforesd River from thence on the Easte side of Russine pcell of Owghniebegg Barronie to the springe of ffarnane and allonge the said springe to the foorde of Aghdromamore and from thence to the Mill seate of Droummore, on the East side of the Barronie of Owghniebegg in the said Countie of Limicke from thence allonge the springe to Counleagh thence to Cullane in the said Countie of Tipparie and barronye of Owghniemore from thence to the River of Cuonmore and from thence by the said River of Cuonemore meareinge wth the Barronie of Owghniemore in the Countie of Tipparie to the foord of Aghsolliss aforesaid

(2)

THE RIVERS RUNINGE THROUGH THE SAID BARRONIE ARE AS FOLLOWETH :

The River of Mulcherde runninge from Cuonbricke in the Countie of Tipparie in the Barronie of Clanwilliam through the said Barronie of Cuonagh all along the foord of Agh Clingteriffe upon the said River meareinge betwixt the said Barronie of Cuonagh and Clanwilliam Barronie in the said Countie of Limicke the fishinge of the sd Riv beinge but trouts and eeles

The River of Cloidagh runeth from Killcomyne meareinge betwixt the said Barrony of Cuonagh and the Barronie of Killinallong fortta and Ohniemore in the Countie of Tipperrarye by Carrigg oguonagh to the ffoord of Aghdrohid upon the Riv of Mulcherd yeeldinge trouts and eeles.

3.

The Parish of Ula and Cluggine.

The said Parrish of Ula and Clugin meareinge on the Easte wth the lands of Sallohoide in the Pish of Sallohoide in the Barronie of Clanwm and Countie of Tipparye from Beallabrien to Cnockveallagha thenc in the straight way to a foorde uppon the River of Muilcherd called Aghanchly, on the South wth Ballihanry Ballinrushealla and

Bananagerigh and Cullin in the Pish of Cullin and Sallohoid wthin the Barronye of Clanwm and Countie of Tipparye on the West wth Ballinaclohie and Trienmeanagh in the Pish of Grean and Ballinaclohy and on the North wth Gorttavalleye in the pish of Doone and wth Castletowne and both Dirryranes in the Pish of Castletowne

| Name of Proprietor & his qualification | Denomination of lands and thire meetes and bounds | Number of acres by estimation | Lands profitable & quantitie of them | Lands unprofitable and waste | Value of the whole in 1640. |
|--|--|-------------------------------|--|------------------------------|-----------------------------|
| James Butler deceased of Pollordstowne Irish Pap : | Pollordstowne one plowland wth a Mill and a broken Castle thereunto bellonginge meareinge on the East & South wth the lands of Sallohoide in the parrish of Sallohoide in the Barrony of Clanwm and in the Coun of Tipparie and on the West and North wth the lands of Longford in the sd Pish of Ula and Clugine in the Barronie of Cuonagh. Marye Butler the relicct of the sd James indowed of a 3d pte thereof. | 00500 | Arable 00300 Meddow 00060 Pasture 00140 | — — — — | £ 0150:00:00 |
| Morttagh Mc Bryne of Longford Irish Papist | Longford halfe a plowld wth a Castle house and Mill all unrepaired thereunto belonging meareinge on the East wth Killsallagh in the pish of Sallohoide on the South wth Ulla in the Parish of Ula on the West wth Lissnakelly in the Pish of Cullin and on the North wth Banwey in the pish of Castletowne. The said James Butler proprietor of the 3d pte thereof cheefry due to the Manr of Castletowne p Ann o8s | 00255 | Arrable 00090 Meddow 00045 Pasture 00090 Timber } wood } 00030 | | 0080:00:00 |

4.

YET IN THE PARISH OF ULA AND CLUGGINE

| | | | | | |
|---|--|-------|---|--|---------------------|
| Morttagh Mc Bryn of Longford Phillip Mc Mahony of Killinura & Wm Mc Thomas of the same. Irish Papists | Lissnakelly halfe a plowland meareinge on the Easte wth the lands of Longford on the South and West wth the lands of Killanurra and on the North wth Dirreranboy in the Pish of Castletowne cheefrie due to the Mannor of Castletowne p annu o8s The said lands devided as followeth | 00210 | Arable 00100 Meddow 00050 Pasture 00060 | | £ s d 0070:00:00 |
|---|--|-------|---|--|---------------------|

| | | | | | |
|--|---|-------|---|---|---------------------|
| The said Proprtors | Morttagh Mc Bryne propritor of 4 ptes in 5 ptes devided The said Phillip propritor of 2 ptes of the 5th pte and the said Wm Mc Thomas propritor of a 3 ^d pte | | | | |
| | Killanurra one quartr meere mearinge on ye East wth Lissnakellye, on the South wth Longford, on the Weast wth Kelloge and on the North wth Dirreranboy in the Pish of Castletowne Thomas Donnellane mortgagee of pte thereof for £80 | 00135 | Arable 00050 Meddow 00012 Pasture 00040 Timber } 00033 Wood } | — — — — | £ s d 0040:00:00 |
| onno: Mc Bryne of Kelloges Irish Papist | Kelloges onequartr meere wantinge the 6th pte mearinge on the East wth Killinurra on the South wth the lands of Longford on the Weast wth Ballivolloid all in the Pish of Ula, and on the North wth Dirreraneluochrye in the Pish of Castletoune | 00121 | Arable 00020 Meddow 00086 Pasture 00015 | — — — — | 0020:00:00 |
| Therllagh Mc Bryne Of Ballivolloide Irish Papist | Ballivoloid hafte a plowland mearinge on the easte with Kelloges, on the South wth Cloghdalton, on the Weast wth Garrivins all in the sd pish of Ula, and on the North wth Dirrerane Luochrie in the Pish of Castletowne the 4th pte thereof morgadged to Morttagh Mc Bryne of Longford for £31 | 00240 | Arable 00060 Meddow 00030 Pasture 00100 | Under } 00030 wood } Red boge 00020 | 0060:00:00 |

(5)

YET IN THE PARISH OF ULLA AND CLUGINE

| | | | | | |
|---|--|-------|---|---------|------------|
| Connor Mc Bryne of Clodalton Irish Papist | Cloghdalton one quartr meere wantinge the sixt pte, mearinge on the East wth Ulla on the South wth Killngoniny on the West with Ballifirrine, and on the North wth Ballivolloid all in the said Parish of Ulla. | 00090 | Arable 00040 Meddow 00020 Pasture 00030 | — — — — | 0040:00:00 |
| Barnebie Earle of Thomond English Propr : | Stanges one quartermeere mearinge on the East wth Pollordstowne on the South wth Cullen, on the west wh. Killnagoniny on the North Longford all in the Parrish of Ulla. | 00062 | Arable 00040 Meddow 00012 Pasture 00010 | — — — — | 0030:00:00 |
| Idem Pr : English. | Killnagoninye one quarter meere mearinge on the East wth Stangs in the sd Parrish of Ulla on the South wth Cullin in the Pish of Cullin, on the West and North wth Ballifirrine and Cloghdalton both in the Parrish of Ula | 00114 | Arable 00060 Meddow 00024 Pasture 00030 | — — — — | 0040:00:00 |

THE PARISH OF ULA AND CLUGGINE

6. YETT IN THE PARRISH OF ULA & CLUGGINE

| | | | | | |
|--|--|-------|---|--|---------------------|
| Barnebie Earle of Thomond Engl : Propr : & Connr Mc Mortagh Irish Pap : | Ballifrine one quarter meere mearen on the Easte wth Stanges in thq said Pish of Ula, on the South wth Cullin in the Pish of Cullin, on the Weaste wth Garrihekin, on the North wth Keillyvockogy in the Parrish of Doone Devided as followeth. The Earle of Thomond propritor of five ptes thereof & the said Connr Mc Mortagh propritor of the 6th pte | 00077 | Arable 00036 Pasture 00041 | | £ s d 0018:00:00 |
| The said Earle of Thomond | Garrheackine one quarter meere mearinge on the East wth Cullin on the South wth Ariebregie on the Weaste wth Garriemorogh and ffearanna- feny all in the pish of Ula. | 00082 | Arable 00050 Meddow 00012 Pasture 00020 | | 0030:00:00 |
| The said Earle of Thomond | Garrimorogh, Rathard, Cnock- esyryne & Leackinafreara halfe a plowld meareinge on the East wth Garrihekin on the South wth Ariebregie on ye Weaste wth Keilli Leaghvally and on the North wth New- towne all in the Pish of Ula | 00124 | Arable 00100 Meddow 00012 Pasture 00012 | | 0050:00:00 |
| Therllagh Mc Bryne of Ballivoloide Irish Papist | Ariebregie one quarter meere mearinge on the East wth Cullin on the South wth Castlelaghnye on the Weast wth Rathard and on the North wth Garryhekin all in the Pish of Ula: the said lands morgadged to James Butler late of Pollordstowne deceased for 60 ster. | 00093 | Arable 00060 Meddow 00015 Pasture 00018 | | 0030:00:00 |

7 YETT IN THE PARRISH OF ULA AND CLUGGINE

| | | | | | |
|--|--|-------|---|--|---------------------|
| Barnabie Earle of Thomond : English Pr : | Newtowne, ffarrindonnogh Roe and Mackymane one plowld meareinge on the East wth Garryhekin in the said pish of Ula on the South and West wth Ballynity in the Pish of Killcurnane and on the North wth Garrymonine in the pish of Ula. Twelfth pte thereof bellongeth to ye Earle of Thomond. Twelfth pte be- llongeth to the said Therllagh Mc Bryne morgadged to Morttagh Mc Bryne of Long- ford, & Richard oge of | 00461 | Arable 00236 Meddow 00089 Pasture 00136 | | £ s d 0141:00:00 |
| Therllagh Mc Bryne of Ballivoloide Wm Ryrdane John Ryrdane Morrogh Cassye and Connr Mc Bryne of Fearran- donnoghroe and Donnogh Mc Bryne of Ballynoe | Portanes for 45. 12th pte thereof belongeth to the sd Ryrdane: Donnogh McBryne aforesd. pr : of a qr an 8 to meere & ye 5 th pte of an octo meere the sd: Jo Ryrdane Propr of 3 ptes of an octo meere the sd Cassye pr of a 5th pte thereof | | | | |

| | | | | | |
|---|---|-------|--|-----|------------|
| <p>Barnabie Earle of Thomond English propritor, Mortagh Mc Bryne of Longford Connor Mc Bryne Connor Mc Morogh and Bryne Mc Bryne of Mone Irea Irish Papists</p> | <p>Munyreya halfe plowland meareinge on the East wth Purtaanes in the Pish of Doone on the South wth Leackinfrera on the West wth Garrivoine both both in the Pish of Ula and on the North wth the River of Mullcherd cheefry due to the Mannor of Castletowne 8 p annū. Thomond propr: of ye tenth pte Mortagh Mc Bryne pr : of 2 ptes of a qr. wantinge 5th pte Connr Mc Morrogh pr : of 3d pte Bryne Mc Bryne pr : of 4th pte.</p> | 00318 | <p>Arable 00101 Meddow 00069 Pasture 00148</p> | --- | 0075:00:00 |
|---|---|-------|--|-----|------------|

8.

YET IN THE PARISH OF ULA & CLUGINE

| | | | | | |
|--|---|-------|---|---|------------|
| <p>Morttagh Mc Bryn of Longford Irish Pap :</p> | <p>Garrivonyne halfe a plowl meareinge on the East wth Mun Irea, on the South wth farrendonogh Roe, on the West wth Clugine, and on the North wth Mun Irea aforesaid all in the Pish of Ula Cheefry thereout due to the Mannor of Castletowne p annū eight shillings</p> | 00210 | <p>Arable 00100 Medow 00030 Pastur 00080</p> | £ | 0060:00:00 |
| <p>Barnebie Earle of Thomond and the said Mortagh Mc Brine</p> | <p>Clogine halfe a plowland meareinge on the East wth Garrivonyne on the South wth farrenslaghtasenoge, on the West wth Cnock ballifookon and on the North wth Sandangin all in the Parrish of Ula the 8 pte thereof by name Breackclone bellongeth to Morttagh Mc Bryne of Longford Irish Papist</p> | 00224 | <p>Arable 00118 Medow 00030 Pasture 00076</p> | | 0066:00:00 |
| <p>Daniell Mc Bryne Connor Mc Morogh and Teige Mc Bryne of Crosses and Sr Morish Hurlie of Killduffe Irish Papists</p> | <p>Both Crosses halfe a plowl wth a Mill in repaire thereunto belonginge whereof Sr Morish Hurlie of Killduffe is propritor meareinge on the East and South with Clugine on the West and North with Cnockballifookon all in the Parrish of Ula aforesaid</p> <p>The quarter meere belonginge to Daniell Mc Bryne aforesd. of the said lands is morgaged to Theobald Bourke of Cnocksintrie for 40 £ and cheefe rent due thereout to the Mannor of Castletown p annū eight shillings Ster.</p> | 00214 | <p>Arable 00080 Medow 00024 Pasture 00110</p> | | 0046:00:00 |

9.

YETT IN THE PARISH OF ULA & CLUGINE

| | | | | |
|--|--|--------------|--|-----------------------------|
| <p>Cormocke Heeky Morishh Heeky and Bryne Mc Bryne of Shandangin Irish Papists</p> | <p>Sandangin one octomeere meare- inge on the Easte and South wth Clugine and Mun Irea, on the Weast and North wth Droumnalea and Mun Irea all in the Pish of Ula the said lands devided as followeth viz Cormocke Heekye pro- pritor of the one moitie there- of. Bryne Mc Bryne propritor of the 4th pte thereof and Morish Heekie propritor of the other pte.</p> | <p>00040</p> | <p>Arable 00012 Meddow 00008 Pasture 00020</p> | <p>£ s d 0008:00:00</p> |
| <p>Wm Heekie Morogh Heekie and Cormocke Heekie all of Sandangin Irish Papists</p> | <p>Droumnalea one quartr meere meareinge on the Easte and South wth Sandagin in the Pish of Ula, on the Weaste wth Killmore in the Pish of Doone and on the North wth the River of Muilcherde the said lands devided as fol- loweth William Heekie pro- pritor of the 6th pte thereof Cormacke Heekie propritor of two ptes of the two ptes thereof Morogh Heekie pro- pritor of the 3d pte of the said two ptes</p> | <p>00173</p> | <p>Arable 00082 Meddow 00037 Pasture 00054</p> | <p>0018:00:00</p> |
| <p>William Heekie Meaghllin Reagh Thomas Ryan of Doone and Dermott Ryane Irish Papists</p> | <p>Cullinapissie one octomeere meareg on the East wth Droumnalea on the South wth the River called Owbege on the Weast wth Leackamore and on the North wth the River of Muilcherde all in the Parish of Ula devided as fol- loweth. William Heekie and Meaghllin Riegh two ptes thereof Mahone Mc Owen the fift pte thereof Thomas Ryane of Doone the 5th pte thereof & Dermott Ryane the 5th pte thereof. The proportion of Thomas Ryan was by him mort- gagged long before the Rebellion to Kennedy Mc Brien of Ballynecloghy & yet unredeemed</p> | <p>00107</p> | <p>Arable 00040 Meddow 00025 Pasture 00042</p> | <p>0008:00:00</p> |
| | <p>the proportion of ye said Wm Hickie in Coole- napissie & Plakaraka mortgagged to Bryen Mc Bryen of Killmulline £ for 50</p> | | | |

YETT IN THE PARISH OF CLUGINE AND ULA.

| 10. | | YETT IN THE PARISH OF CLUGINE AND ULA. | | | |
|---|---|--|-----------------------------|-------------------------|------------------|
| Andreas and Wm Heeky of Cullinapissy. Thomas Ryane of Doone, Dermott Ryane and Mahone Ryane Irish Papists | Halfe an otcomeere in Leakamore meareinge on the Easte wth Cullinapissy on the South wth the River of Owbege on the Weast wth Breakeile all in the pish of Ula, and on the North wth the River of Mulcherde. Andreas and William Heeky propritors of two ptes thereof and morgadged to Sr Morish Hurlie of Killduffe for $\frac{£}{6}$ odd moneys Mahon Ryan propritor of one pte thereof Thomas Ryane propr of one pte thereof. Dermott Ryane propritor of one pte thereof. | 00107 | Arable Meddow Pasture | 00040 00027 00040 | — — — 0010:00:00 |
| Mortagh Mc Bryne of Longford Irish Papist | Brackeile the twelft pte of a plowland meareinge on the East wth Leakamore on the South wth the Brooke of Aghnallackye on the Weaste wth Droumlara and on the North wth the River of Mulcherd all in the said Pish of Ula | 00053 | Arable Meddow Pasture | 00015 00012 00026 | 0010:00:00 |

11.

YET IN THE PARISH OF ULA AND CLUGINE

| 11. | | YET IN THE PARISH OF ULA AND CLUGINE | | | |
|--|---|--------------------------------------|-----------------------------|-------------------------|-----------------|
| Callogh Mc Bryn of Cnockballifookon and Teige Mc Byrne of Ballin Ruane Irish Papists | Cnockballifookon halfe a plowld meareinge on the East wth the River of Owbege on the South wth the lands of Borhiny, on the Weast wth the lands of BallinTie and on the North wth the foord called Aghglass devided as followeth. | 00181 | Arable Meddow Pasture | 00070 00031 00080 | £ 0040:00:00 |
| The said Callogh propritor | Of sixtie acres pte thereof meareinge on the East wth the River of Owbege on the South wth Ballinnacloghie on the Weast wth Ballikconyne, and on the North wth Gorttnagour. | 00066 | Arable Meddow Pasture | 00040 00006 00020 | 0020:00:00 |
| The said Teige propritor | Of one hundred and fiteene acres thereof. | 00115 | Arable Meddow Pasture | 00030 00025 00060 | 0020:00:00 |
| Mortagh Mc Bryne of Longford and Connor Mc Bryne of Cnocke. Irish Papists | Turhie fortie two acres moitivelie between the said pties meareth on the Easte wth farrandonnoghha-Roe, on the South wth Clohine on the Weast wth the Mill of Garrigortt & on the North wth the lands of Parkine. | 00042 | Arable Meddow Pasture | 00018 00008 00016 | 0010:00:00 |

| | | | | | |
|--------------------------------|--|-------|--|-------|------------|
| The said Connr propritor | In Ballintie of one hundred acres mearinge on the Easte and South wth Ballinoe on the Weast and North wth Ballin Ruane and Breackkeile | 00100 | Arable 00040 Meddowe 00020 Pasture 00040 | | 0030:00:00 |
| | Totall of the said Parish of Ulla & Clogine | 04283 | 04233 | 00050 | 01120. |

(12)

Kilcornane Parish

The parte parrish of Killcornane lyeing in the Barronie of Cuonagh meareth on the East from Aghbrenluochrie by a heigh rode towards Bohirleigh wth Newtowne in the Pish of Ula and Clugine on the South wth Garrynfiboile in the pte pish of Killcornane in the Countie of Tipparye, on the Weast wth Tonerie in the Pish of Temple Ibridane and on the North wth parte of the halfe plowland of Cnockballifookone.

| Names of propritors and thire qualificacons | Denomination of lands and thire Meets and Bounds | Number of acres by estimation | Lands profitable & quantitie of them | Lands unprofitable and waste | Value of the whole in 1640 |
|--|---|--|---|------------------------------------|-------------------------------------|
| Barnabie Earle of Thomond Engl. Therlagh Mc Bryn of Ballivolloid & William Ryrdane of Killilegh- vally Irish Papists | Killylahvallie one quarter meere being of the plowland of Farrendonnogh Roe and Makiemane mearinge on the East wth Rathard on the South wth Ballin Itie on the West wth Turibie and on the North wth Newtowne. The said Earle of Thomond propritor of the 3d pte thereof and the above psons propritors of the remainder. Memord: That the said Therlagh Mc Brynes propor- tion thereof is morgadged for £ s d 24.7.3 to Mortagh Mc Bryne of Longford being a 3d pte William Ryrdane propritor of a 3d pte of the premisses morgadged to the said Mortagh Mc Bryne for £24 | 00108 | Arable 00063 Medow 00018 Pasture 00027 | | £ s d. 0036:00:00 |

13.

YETT IN THE PART PARRISH OF KILLCORNANE

| | | | | | |
|--------------------------------------|--|-------|---|--|------------|
| Morttagh Mc Bryne Irish Papist | Ballin Itie halfe plowland meare- ing on the East wth Arybregie in the Pish of Ula on the South wth Cloghine on the West wth Temple I Brydane and on the North wth Killy Laghvallye all in the sd Pish of Killcornane | 00104 | Arable 00060 Meddow 00020 Pasture 00024 | | 0030:00:00 |
|--------------------------------------|--|-------|---|--|------------|

| | | | | | |
|--|--|-------|---|--|-------------|
| Meiles Mc Grath of Clogh Ireada Irish Papist | Cloghine an octomeere mearinge on the east wth Castle Laghny on the South wth Ahg Brean- Lochra on the West & North wth Ballin Itie the 48th pte \pounds s thereof morgadged for 24.10 to Morttagh Mc Bryne of Longford. | 00036 | Arable 00027 Meddow 00003 Pasture 00006 | | 0010:00:00 |
| | The totall of the sd parte Parish | 00248 | 00248 | | 00070:00:00 |

The Parte Parrish of Templebridane

The Pte Pish of Templebridane mearinge on the East wth Killcornane in the Parish of Killcornane in the Co^m of Tipparry, on the South wth ffarrenanasy and Clochreidie in the Parrish of Emlie on the West wth Ballynagrinnagh in the Parrish of Killytyly and on the North wth Derck in the Parrish of Grean in the Barronie of Cuonagh

| Names of Propritor & his qualification. | Denomination of lands & thire meets and bounds. | Number of acres by estimation | Lands profitable & quantity of them | Lands unprofitable & waste | The value of ye whole in 1640 |
|---|---|-------------------------------|-------------------------------------|----------------------------|-------------------------------|
|---|---|-------------------------------|-------------------------------------|----------------------------|-------------------------------|

14.

YETT IN THE PARRISH OF TEMPLE IBRIDANE

| | | | | | |
|---|---|-------|---|--|---------------------------------|
| Sd Morttagh Mc Bryne of Longford Irish Papist | The pte and pcell of Ballinlentye leyinge in the sd pish mearinge on the East wth ye other pte of Ballinl Initylyeing in the Pish of Killcornane on the South wth the pte of Clochyne lying in the Parrish of Kill- cornan aforesd. on the West wth Clochyne lyinge in the Pish of Temple Ibridane and on ye North wth Killy lahfallye in the sd Pish of Kill- cornan | 00021 | Arable 00012 Meddow 00003 Pasture 00006 | | \pounds s d 0012:00:00 |
| Sd Meyles Mc Grath of Killinne Naluffe | The pte of Clohine lyinge in the sd Pish of Temple Ibridane mearinge on the East and South wth Ballin Ity in Killcornane Pish on the West wth Tonery and on the North wth Gortna-skehye both in the Pish of Ula | 00052 | Arable 00040 Meddow 00003 Pasture 00009 | | 0015:00:00 |
| Barneby Earle of Thomond English Propritor | In Tonyry one octomeere mearinge on the East wth Clohyne on the South wth Clyhane- bohirmony in the West wth Clynynne and on ye North wth Ballin Itie all in the sd Pish of Temple Ibridan | 00038 | Arable 00020 Meddow 00006 Pasture 00012 | | 0009:00:00 |

15.

YET IN THE PARRISH OF TEMPLE IBRIDANE

| | | | | | |
|--|---|--------------|---|--|-----------------------------|
| <p>Teige Mc Bryne of Ballin Ruane Irish Papist</p> | <p>Gorttleahaccrie pte of the halfe plowland of Cnockballi- fookon, mearinge on the East and South wth Gurtline- dromagh, on the Weast and North wth Gorttanaghan & Turrihie</p> | <p>00015</p> | <p>Arable 00009 Meadow 00003 Pasture 00003</p> | | <p>£ s d 0005:00:00</p> |
| <p>Barnabie Earle of Thomond Engl: Propriitor Miles Mc Grath afosaaid Morttagh Mc Bryn of Longford & Connr Mc Bryne of Cnockeballi- fookon Irish Papists</p> | <p>Cloghkillbarrihissly halfe a plow mearinge on the East wth the lands of Killcurnane on the South wth farrinanassie in the Pish of Emlie in the Countie of Tipparie on the Weast wth Cloghriedie and on the North wth Ballin Itie devided as followeth.</p> <p>The said Earle of Thomond ppetor of a qr meere thereof.</p> <p>The said Miles Magrath propriitor of the fourth pte thereof and morgadged for £50 to Garrett fitz Gerald of Ballinard Engl: Pr:</p> <p>The said Miele is alsoe propriitor of a 3d pte of the prmisses & morgadged to Morttagh Mc Bryne of Long- ford afosaaid for 34</p> <p>The said Connor Mc Bryne propriitor of the third pte of the fourth pte thereof. The said Murtogh Mc Brien ppetor of a third pte thereof</p> | <p>00215</p> | <p>Arable 00125 Meadowe 00033 Pasture 00057</p> | | <p>0060:00:00</p> |
| <p>Total of the said Parish of Temple Ibridane</p> | | <p>00341</p> | <p>00341</p> | | <p>£ 00141:00:00</p> |

16.

The Parte Parrish of Doone

The pte Parrish of Doone meareinge on the East from Inshycuonachane with the Barronie of Killnamannagh in the County of Tipparie by the River of Ownfaigh to Toburcoultir and from thence meareinge wth ffan Ross in the Barronie of Killinallongfortta to the River of Cuonemore with the Barronie of Owghniemore to Ganivane and from thence meareinge wth Aylchollane to

Bohronogie on the Weast meareinge wth Cullinagh in the Barronie of Owghniebegg in the Countie of Limicke to the foorde of Drohide on the River of Mulcherd wth the Pish of Ula to the foord of Inshinlomane and from thence meareinge wth ye Parrish of Castletowne to Inshicunachane aforesaid.

| Name of Proprietor and his qualification | Denomination of lands and thire meetes and bounds | Number of acres by estimation | Lands profitable & quantitie of them | Lands unprofitable and waste | Value of the whole in 1640 |
|---|--|-------------------------------|---|------------------------------|----------------------------|
| Connor Mc Bryne of Cnocke Thomas Ryane Mahon Mc Owen Donnogh Ryane Connor Ryane Roger Ryane Bryne Mc Bryne Connr Mc Meaghlin & Phillipp Mc Teige Ryane all of Doone Irish Papists | Doone two plowlands meareinge on the Easte wth Lissowen in the said Parrish of Ula, on the South wth Killmulline on the Weast wth the lands of Cookie and on the North wth the lands of Leackroume. The said lands is devided betweene the said Proprietors wch in the whole doth contayne | 01180 | Arable 00355 Pasture 00135 Timber } 00175 wood } | Mountaine 00515 | £ s d 0097:00:00 |

17.

YETT IN THE PTE PARRISH OF DOONE

| | | | | | |
|--|---|-------|---|------------------|--------------|
| Thomas Ryane of Doone Irish Papist | In Doone aforesaid the said Tho: Ryane is propritor of two hundred acres mortgaged before the Rebellion to Cormuck Ryan of Mongfoyne yet unredeemed | 00200 | Arable 00050 Pasture 00020 Timber 00030 | Mountaines 00100 | } 0040:00:00 |
| Connor Mc Bryne and Mahone Mc Owen Irish Papists Proprietors | Of two hundred acres in the premisses meffidd That the sd two hundred accresare mortgaged to the said Thomas Ryane for 40 | 00200 | Arable 00050 Pasture 00020 Timber 00030 wood | Mountaines 00100 | |

| | | | | | |
|--|---|-------|--|--------------------|------------|
| Donnogh Ryane Maccragh Ryane Connor Ryane and Roger Ryane Irish Papists and Propr ^s | Of five hundred acres in Doone aforesaid and the same morgadged to Sr Morish Hurlie | 00500 | Arable 00200 Pasture 00040 Timber wood 00060 | Mountaines 00200 | 0040:00:00 |
| Bryne Mc Bryne Irish Papist Propriitor | Of one hundred acres in Doone aforesaid | 00100 | Arable 00020 Pasture 00020 Timber wood 00020 | Moun- taines 00040 | 0006:00:00 |
| Connor Mc Mleaghllin oge of Doone Irish Papist and propriitor | Of one hundred acres in Doone aforesaid | 00100 | Arable 00020 Pasture 00020 Timber- wood 00020 | Mountaines 00040 | 0006:00:00 |
| Phillip Mc Teige Ryane of Doone Irish Papist and Propriitor | Of eightie acres in Doone aforesaid | 00080 | Arable 00015 Pasture 00015 Timber wood } 00015 | Mountaines 00035 | 0005:00:00 |

18.

YEETT IN THE PARRISH OF DOONE

| | | | | | |
|---|---|-------|--|----------------------------------|---------------------|
| Marcus Mc Grath of Killinene-nallane Irish Papist | Liss Owen halfe a plowland wth a mill seate thereunto belonging mearinge on the East and South wth Glanogaffa or Tomeline on the West and North wth ye lands of Doone Sr Morish Hurlly morgadgee thereof for a 150 ster : | 00350 | Arable 00100 Pasture 00100 Timber wood } 00100 | Mountaine 00050 | £ s d 0030:00:00 |
| | Killmuilline halfe a plowland meareinge | 00400 | Arable 00158 Pasture 00109 Timber wood } 00030 | Red bog 00053 Mountaine 00050 | 0047:00:00 |
| Mahone Mc Owen Ryane of Killmulline Irish Papist and Propriitor | Of sixtie acres of the sd lands of Killmulline | 00060 | Arable 00020 Timber wood } 00020 | Red bog 00020 | 0010:00:00 |
| Mleaghtn Ryane Irish Papist and Propriitor | Of tenn acres in the saide lands of Killmulline | 00010 | Arable 00003 Timber wood } 00004 | Red bog 00003 | 0003:00:00 |

| | | | | | |
|--|---|-------|---|---------------|------------|
| Bryne Mc Bryne Irish Papist and Proprietor | Of one hundred acres in the saide lands of Killmulline | 00100 | Arable 00060 Pasture 00020 | Red bog 00020 | 0010:00:00 |
| Connr Mc Mleaghlin Ryane Irish Papist & Proprietor | Of fortie acres in the said lands of Killmulline | 00040 | Arable 00015 Pasture 00015 Timber } wood 00010 | | 0004:00:00 |

19.

YETT IN THE PARRISH OF DOONE

| | | | | | |
|---|---|-------|---|---------------------|---------------------|
| Phillip Ryane Irish Papist & Proprietor | Of fortie Acres in the said lands of Killmulline. | 00040 | Arable 00015 Pasture 00015 Timber } wood 00010 | | £ s d 0004:00:00 |
| Connor Mc Mleaghlin Ryan Irish Papist & proprietor | Of fiftie acres in the said lands of Killmulline Cheefry due thereout to the Mannor of Castletowne p ^s a ⁿ n ^u m o ^s .00 | 00050 | Arable 00015 pasture 00015 timber } wood 00010 | Redbog 00010 | 0006:00:00 |
| Donnogh Ryan of Goullagh Irish Papist | Goullagh one hundred acres be- longeinge to the said Donnogh Ryane meareinge | 00100 | Arable 00030 Pasture 00020 | Mountaines 00050 | 0010:00:00 |
| | Tomolyne halfe a plowlād meareinge | 00210 | Arable 00055 Pasture 00075 Timber } wood 00080 | | 0037:00:00 |
| Morttagh o Bryne of Longford Irish Papist and Proprietor | Of one hundred and seaventic acres in Tomolyne | 00170 | Arable 00040 Pasture 00060 Timber } wood 00070 | | 0030:00:00 |
| Dermott Ryane of Tomolyne Irish Papist & Proprietor | Of a pcell of the said Tomolyne contayninge forty acres the said pcell is morgadged to Richard Butler of Ballinny kelly. Cheefry thereout due to the Mannor of Castletowne p ^s annum o ^r | 00040 | Arable 00015 Pasture 00015 Timber } wood 00010 | | 0007:00:00 |

20

YETT IN THE PARTE PARRISH OF DOONE

| | | | | | | £ s. d. |
|---|--|-------|---|---------------------|--|------------|
| Mortagh Mc Bryne of Longford Irish Papist | Cluonloskehy and Chuonmuckie- mehy halfe a pld meareinge. | 00200 | Arable } 00080 Pasture } 00060 Timber } wood } | | | 0036:00:00 |
| | Leackicroum halfe a plowland meareinge on the East wth Curraghmekie on the South the lands of Doone on the West wth the lands of Carrig and on the North wth Leacko- cainyne devided among the ensueing Pprietors & contain- ing in ye whole | 00240 | Arable } 00060 Pasture } 00030 Timber } wood } | Mountaines 00090 | | 0014:00:00 |
| Teige Mc Bryne Irish Papist and Propritor | Of one hundred and twenty acres in the said lands | 00120 | Arable } 00030 Timber } 00030 wood } | Mountaines 00060 | | 0007:00:00 |
| Maccragh Ryane Irish Papist and Propritor | Of a pcell in Leackcroume con- taining sixtie acres | 00060 | Arable } 00015 Pasture } 00015 Timber } wood } | Mountaines 00015 | | 0004:00:00 |
| William Ryane Irish Papist and Propritor. | Of sixtie acres in the said halfe plowland | 00060 | Arable } 00015 Pasture } 00015 Timber } wood } | Mountaines 00015 | | 0003:00:00 |

21.

YETT IN THE PARTE PARRISH OF DOONE

| | | | | | | |
|--|---|-------|-----------------------------------|-----|--|------------|
| Dani. Mc Donnogh Mahone Mc Dani. Daniell Mc Teige ¹ Donnogh and Tho. Dannellane of Portaines Irish Pap. | The halfe Plowland of Purtanes meareinge on the North from the foord of Inchilintyne by the River of Mulcherd in the pish of Castletowne to Inchi- artt on the East wth Tulla- begge in the pish of Ula, on the South by Bohirtulla & Bonevohir, on the West wth Garvoine in the aforesaid Pish of Ula to Insin Lintyne afore- said wch lands is devided & containeing in the whole | 00180 | Arable } 00090 Pasture } 00090 | 00 | | 0045:00:00 |
| Dani Mc Donnogh Irish Papist and Propritor | Of sixtie acres in the Prmisses and morgadged to Mortagh Mc Bryne of Longford for £ ^s 36.10 | 00060 | Arable } 00030 Pasture } 00030 | 00. | | 0015:00:00 |

¹ This name—Teige, is struck out in the text.

| | | | | | | |
|--|--|-------|-------------------|----------------|-----|------------|
| Thomas Danellane Irish Papist and Propr | Of sixtie acres in the said lands of Purtane | 00060 | Arable Pasture | 00030 00030 | 00. | 0015:00:00 |
| Danneill Mc Donnogh Irish Papist & Pr. | Of twentye acres in the lands of Purtane | 00020 | Arable Pasture | 00010 00010 | | 0005:00:00 |
| Mahone Mc Danl Irish Papist & Propr. | Of twentie acres in the lands aforesaid | 00020 | Arable Pasture | 00010 00010 | 00. | 0005:00:00 |
| Dannl Mc Teig Irish Papist and Prpor. | Of twenty acres in ye said lands of Purtane And the same $\frac{\text{£}}{24.5}$ $\frac{\text{s}}{\text{to}}$ Mort- tagh Mc Bryne of Longford Chefe rent due to Castle- $\frac{\text{s}}{\text{towne}}$ 8 | 00020 | Arable Pasture | 00010 00010 | 00. | 0005:00:00 |

22.

YET IN THE PARTE PARISH OF DOONE.

| | | | | | | |
|--|---|-------|-------------------|----------------|--|------------|
| | Killm ^o kogie one quartter meere meareinge on the Easte wth Ballivoloide on the South wth Ballifirrine, on the Weast wth the lands of Clugine and on the North wth Garrivonine, the said lands devided amonge the ensueinge Proptrrs and containeth in the whole | 00090 | Arable Pasture | 00060 00030 | | 0030:00:00 |
| Connor Mc Bryne of Clohdallton Irish Papist | Propritor of 60 acres of the said quartermeere Cheeffrie due thereout to the Mannr of Castletowne p annū ten shillinges ster. | 00060 | Arable Pasture | 00040 00020 | | 0020:00:00 |
| Connor Mc Morttagh of the same Ir : Papist. | Of thirtie acres cheeffrie due thereout to the Mannor of Castletowne p annū one shillings four pence | 00030 | Arable Pasture | 00020 00010 | | 0010:00:00 |
| | Killuvlavane one octomeere meareinge on the South and Weaste wth the Pish of Ula & on the North and Easte wth the pish of Clugine, devided as followeth cont in ye whole. | 00055 | Arable Pasture | 00015 00040 | | 0012:00:00 |
| Teige Mc Bryne of Killurllavan Ir : Pap. | Propritor of fortie acres thereof cheeffry due to the Mannr of $\frac{\text{d}}{\text{Castletowne}}$ 2 | 00040 | Arable Pasture | 00010 00030 | | 0010:00:00 |
| Wm. Ryane of the same Irish Papist | Propritor of fiteene acres thereof cheeffrie due to the Mannr of Castletowne p annū four pence | 00015 | Arable Pasture | 00005 00010 | | 0002:00:00 |

THE PART PARISH OF DOONE

23.

YETT IN THE PARTE PARRISH OF DOONE

| | | | | | |
|---|--|--------------|--|---------------------|-----------------------------|
| <p>Kenedie Mc Bryne of Killmore Irish Papist</p> | <p>An octomeere in Killmore meareing on the Easte Weast and South wth the Pish of Ula and on the North wth the pish of Castletowne, Morrogh oge Mc Bryne morgadgee for £40</p> | <p>00040</p> | <p>Arable 00020 Pasture 00020</p> | | <p>£ s d 0010:00:00</p> |
| | <p>Connr Mc Bryne of Cnockballi- fookone propritor of a third pte of an octomeere in Killur- lanane and exchanged the same to Connr Ryan of Doone for the tenth ptes of the 2 plow lands of Doone mor- gadged the same to Thomas Ryane of Doone for £20</p> | | | | |
| | <p>Gorttavally one plowland meareth on the Easte wth Coolbane in the Parish of Castletowne on the South wth the River of Muilcherd in the Pish of Ula, on the Weast wth Casslanenagarde and on the North wth the lands of Cugie in the Pish of Doone devided as followeth & in ye whole containeth</p> | <p>00320</p> | <p>Arable 00100 Meddow 00060 Pasture 00040 Timber } wood } 00060</p> | <p>Redbog 00060</p> | <p>0040:00:00</p> |
| <p>Connor Reagh δ Hea of Gorttna- garde Irish Papist</p> | <p>Propritor of halfe a plowland thereof cont 100 and 60 acres</p> | <p>00160</p> | <p>Arable 00050 Meddow 00030 Pasture 00020 Timber } wood } 00030</p> | <p>Redbog 00030</p> | <p>0020:00:00</p> |
| <p>Morrogh δ Hea Mc Shane, Shane o Hea Mc Thomas John δ Hea McMahonye, Edd δ Hea Mc Rickard Sr Morrish Hurly & others Irish Pap :</p> | <p>Propritors of the other halfe plowland of Gorttavally cont 100 & 60 acres devided be- twixt the said propritors respectively: all the said ptyes are of Gortavally afore- sd. except Sr Morrish Hurly of Cnocklonge</p> | <p>00160</p> | <p>Arable 00050 Meddow 00030 Pasture 00020 Timber } wood } 00030</p> | <p>Redbog 00030</p> | <p>0020:00:00</p> |

| | | | | | | |
|--|---|-------|-------------------------------------|-------------------------|----------------------------------|------------|
| Therllagh ô Bryne Irish Papist | Cookie halfe plowl meareinge on the South wth the lands of Gorttavally on the Weast wth Beallaboe, on the North wth ye lands of Carrig and on the East wth the lands of Doone and Killmoillin all in the Pish of Doone. Chefrye thereout due to the Mannr of Chastle- town p añ 6 | 00250 | Arable Timber wood | 00050 00100 | Redbog 00100 | 0030:00:00 |
| 1955 | Carrigogunagh one plowland & halfe meareinge on the East by the River of Cluonemore wth the lands of Carrigo- Comygin and Leackacroum, on the South wth the lands of Castlenagarde, on the Weast wth Cullinnagh in the Barronie of Owlnibegge and on the North wth Mounghna Croy in the Barronie of Owlnie- more in the County of Tippiary the propritors whereof are | 01955 | Arable Pasture Timber wood | 00438 00309 00453 | Redbog 00360 Mountaines 00395 | 0105:00:00 |
| Therllagh ô Bryne of Cookie Irish Papist | Propritor of 40 acres of the same yeerly rent due to Teige ô Bryne of Tough four pounds | 00040 | Arable Pasture Timber wood | 00010 00010 00010 | Redbog 00005 Mountaine 00005 | 0004:00:00 |
| Connr O'Hea of Gorttna- gard Irish Papist | Propritor of three hundred 40 acres thereof | 00340 | Arable Pasture Timber wood | 00080 00100 00040 | Redbog 00060 | 0010:00:00 |
| Morrogh ô Hea Mc Nichollas Irish Pap. | Propritor of seaven scóre & 15 acres | 00155 | Arable Pasture Timber wood | 00040 00045 00040 | Redbog 00030 | 0005:00:00 |
| Morttagh ô Hea Mc Moragh Ir : Pap : | Propritor of two hundred acres | 00200 | Arable Pasture Timberwood | 00050 00030 00040 | Redbog 00050 Mountaine 00030 | 0010:00:00 |
| Connr ô Hea Mc Morttagh Ir : Pap : | Propritor of foure skore and nyne acres morgadged to Morttagh Mc Bryne of Long- ford & Teige ô Bryen of Ballynrwane for x | 00089 | Arable Timberwood | 00009 00020 | Redbog 00020 Mountaine 00040 | 0003:00:00 |

| | | | | | | |
|---|--|-------|--------------------------|----------------|---------------------------------|---------------------|
| Rory O'Hea and Charles ô Hea Irish Papists and Propritors | Of one hundred and fifteen acres of the premisses | 00115 | Arable Timber wood | 00015 00020 | Redbog 00040 Mountaine 00040 | £ s d 0004:00:00 |
|---|--|-------|--------------------------|----------------|---------------------------------|---------------------|

| | | | | | |
|---|---|-------|---|---------------------------------|------------|
| Morrogh ô Hea of the same Irish Propr. | Of two hundred twenty two acres wch are morgadged to Mortagh Mc Bryne and Teige Mc Bryne of Ruane for ye sum of fortye nyne pounds. | 00222 | Arable 00060 Pasture 00012 Timber } 00060 wood } | Redbog 00030 Mountaine 00060 | 0012:00:00 |
| Teige ô Hea Mc Donnogh <i>de ead'</i> Irish Pr : and Papist | Of three skore and five acres wch is morgadged to the aforesd Morttagh Mc Bryne of Longford and Teig Mc Bryne of Ruane for 30 ster. | 00065 | Arable 00025 Timber 00020 | Redbog 00020 | 0004:00:00 |
| William O'Hea Mc Firr <i>de ead'</i> Irish Papist and Propritor | Of two hundred twenty two acres lickwise morgadged to the said Morttagh and Teig Mc Bryne for 50 | 00222 | Arable 00060 Pasture 00012 Timber } 00060 wood } | Redbog 00030 Mountaine 00060 | 0015:00:00 |
| Dermott ô Hea <i>de ead'</i> Irish Papist & Propritor | Of two hundred fiveteene acres morgadged to the said Mortagh and Teige Mc Bryne for 74.8 | 00215 | Arable 00030 Pasture 00012 Timber } 00053 wood } | Redbog 00060 Mountaine 00060 | 0012:00:00 |
| Edmond ô Hea Mc Danl <i>de ead'</i> Irish Papist and Propritor | Of fourteen acres of the lands of CoolnaRuan and Carrigo- gonagh pte of the premisses and morgadged to Mortagh and Teige Mc Bryne as afore- sd for 6 | 00014 | Arable 00006 Pasture 00008 | 000 | 0002:00:00 |

26.

YETT IN THE PARTE PARRISH OF DOONE

| | | | | | |
|---|--|-------|---|---------------------------------|---------------------|
| Teige Mc Bryne of Ballyruane Irish Papist & Propritor | Of nynty eight acres of the pre- misses | 00098 | Arable 00008 Pasture 00030 Timber } 00020 wood } | Redbog 00020 Mountaine 00020 | £ s d 0006:00:00 |
| Edmond ô Hea of Kappagh- more Irish Papist Propritor | Of one hundred acres of the said lands morgadged to Mr Gaimalliell Wartters of Cullin for 190 | 00100 | Arable 00020 Pasture 00030 Timber } 00050 wood } | | 0010:00:00 |
| Morttagh ô Hea Mc Connor of Bally- Cossaine Irish Papist and Propritor | Of 100 acres of the said lands Cheefry due to Mannor of Castletowne p annum 06 | 00100 | Arable 00020 Pasture 00020 Timber } 00020 wood } | Redbog 00020 Mountaine 00020 | 0008:00:00 |

| | | | | |
|-----------------------------------|--|-------|---|------------|
| Henry Earl of Bath Engl Propr. | Kass Lanenagard halfe plowland meareinge on the East wth the lands of Gorttanally on the South wth the River of Mullcherd on the West wth the River of Clydagh and on the North wth the lands of Coogy all in the said Pish of Doone and Barronie of Cuonagh | 00200 | Arable 00080 Pasture 00080 Timber } 00040 wood } | 0030:00:00 |
|-----------------------------------|--|-------|---|------------|

27.

YETT IN THE PARTE PARRISH OF DOONE.

| | | | | |
|--|---|-------|---|---------------------|
| Pasture 277 | The plowland of Curragh Mc Comigine and Curraghanphoill meareinge on the West wth Carrig in the said Pish of Doone in the Barrony of Cuanagh, on the North wth the River of Cuonmore meareinge wth the Barronie of Chinemore in the County of Tippary on the East wth Killinaloughfortta in the sd Com and on the South wth the lands of Reynvane in the said Pish of Doone wch lands is devided amonge the ensueinge propritors viz. | 00400 | Arable 00068 Pasture 00277 Timber } 00055 wood } | £ s d 0018:00:00 |
| Morttagh Mc Bryne of Longford Irish Papist Propr | Of nyntie acres in Curraghaphoill pcell of the said lands | 00090 | Arable 00030 Pasture 00060 | £ 0004:00:00 |
| Roger Ryane Irish Papist Propr. | Of fiftie acres in Curraghphoill pcell of the said plowld whereof John Ryan is morgadgee | 00050 | Arable 00010 Pasture 00040 | 0002:00:00 |
| Sr Morish Hurlly of Cnockelonge Irish Papist | Sixtie acres of the premisses belonginge to the said Sr Morish | 00060 | Arable 00008 Pasture 00052 | 0002:00:00 |
| Connor Ryane Irish Papist Propr. | Of seaventie Acres in the sd plowland morgadged to the sd. Sr Morish Hurlie | 00070 | Arable 00004 Pasture 00051 Timber } 00015 wood } | 0003:00:00 |

28.

YETT IN THE PART PARISH OF DOONE

| | | | | | |
|---|--|-------|--|------------------|---------------|
| Thomas Ryane of ye same Irish Papist. | Of one hundred and thirtie acres in Curragh Mc Comigine pcell of the said lands. James Butler of Pollordstowne morgadgee | 00130 | Arable 00016 Pasture 00074 Timber wood } 00040 | | 0009:00:00 |
| Teige M ^e Bryne of Ballin Ruane Irish Papist | Rynvanna and Leackam ^e Comyne one plowland meareinge on the East wth Curraghm'cky in the Barronie of Killnalloughfortta in the Countie of Tipparie, on the South wth the lands of Leackacrō in the Pish of Doone on the West wth the lands of Carrige and on the North wth the lands of Curraghm ^e Comigine all in the said said Pish of Doone pte of the said Rynvanna is morgadged from Donnogh Ryane and others unto the said Teige Mc Bryne. | 00500 | Arable 00120 Pasture 00060 Timber wood } 00200 | Mountaines 00120 | 0040:00:00 |
| | Total of the said Parish of Doone in the followeing Columne | 06800 | 04939 | 01861 | £ 00668:00:00 |

The Parte Parrish of Castletowne

The Parte Parrish of Castletowne lyeinge in the Barronie of Cuonagh meareth on the East wth Keyllbege in the Barronie of Clanwilliam in the Countie of Tipparie in the said Pish of Castletowne on the South wth the lands of Killan-

nurra in the Parrish of Ula in the Barronie of Cuonagh on the West wth the lands of Gorttanvally in the said Barronie of Cuonagh and on the North wth the said lands of Cluonluske in the said Parrish

29.

YETT IN THE PARTE PARRISH OF CASTLETOWNE

| Names of Propritor and qualifications | Denomination of lands and thire meetes and bounds. | Number of accers by estimation. | Lands profittable & quantitie of them. | Lands unprofittable and waste. | Value of the whole in 1640. |
|--|--|---------------------------------|--|--------------------------------|-----------------------------|
| Morttagh Mc Bryne Irish Papist of Longford | Castletowne one plowland & $\frac{1}{2}$ wth a mill and a Castle in reparaire thereunto belongeing meareing on the East wth the lands of Coollnamonie in the said Pish on the South wth Garryvoine in the Pish of Ula on the West wth the lands of Gorttanvally in the Parrish of Doone and on the North wth Cluonlosky in the said Pish | 00600 | Arable 00320 Meddow 00020 Pasture 00060 Timber wood } 00200 | | 0120:00:00 |

| | | | | | |
|---|--|-------|-------------------------------------|---------------------------|------------|
| | The plowland of Coolnamony and both Dirryranes meareinge on the East with Ailbegge in the Barronie of Clanwm and Countye of Tippary, on the South wth Killanurra in the Parrish of Ula, on the West wth the lands of Castle-towne in the Pish of Castle-towne and on the North wh. Ropullach in the Parrish of Doone Devided amonge the ensueinge Propritors | 00340 | Arable Pasture Timber wood | 00130 00190 } 00020 | 0060:00:00 |
| Morttagh Mc Bryne <i>de ead'</i> Irish Papist | Of one hundred and fiftie acres of the premisses. | 00150 | Arable Pasture | 00080 00070 | 0020:00:00 |
| Kenedie Mc Bryne of Derryrane Irish Papist (Dirirane) | Propritor of one hundred acres of the sd. lands and morgadged to Morttagh Mc Bryne of Longford for $\frac{\text{£}}{40}$ | 00100 | Arable Pasture Timber wood | 00020 00060 } 00020 | 0020:00:00 |

30.

YETT IN THE PARTE PARRISH OF CASTLETOWNE

| | | | | | |
|--|--|-------|-------------------|----------------|--|
| Mleaghlin Ryane of Coollnemona Irish Papist | Propritor in the said plowld of fortie five acres morgadged to Morttagh Mc Bryne of Longford for $\frac{\text{£}}{x}$ ster. | 00045 | Arable Pasture | 00015 00030 | $\text{£} \quad \text{s} \quad \text{d}$ 0010:00:00 |
| Phillip Ryane of Keillanurra Irish Papist | And propritor in the said plowland of forti five acres the same morgadged to Mr Gaimaliell Wartors of Cullin cheefry due thereout to the mannor of Castletowne p ^s annum 08 | 00045 | Arable Pasture | 00015 00030 | 0010 |
| | Total of the said Parte Parish | 00890 | | 00890 | £ 00180 |

Killtillie Part Parish

The pte parrish of Killtylie lying in the Baronie of Cuonagh meareinge on the East wth Killinenanalane in the Coun' of Tipparry on the South wth Cromwell and Ballin Locky in the Pish of Ballinlocha in the Barronie of Smale Countie on the West wth Kildroume in the

said Baronie of Smale Countie and on the North wth Milltowne Ballinagallagh Greane Pallice, and Cnockderckie in the Parish of Grean and Agillish Cormacke in the Baronie of Cuonagh in the Countye of Limicke

| Names of Proprittors and their quallicacons | Denomination of lands and thire meetes and bounds | Number of acres by estimation | Lands profitable & quantitie of them | Lands unprofitable and waste | Value of ye whole in 1640 |
|---|--|-------------------------------|---|------------------------------|---------------------------|
| Therllagh Mc Bryne and William Mc Bryne Irish Papists | Ballinagrienagh one quartr meere meareinge on the East wth Curraghkinenass in the Pish of Temple Ibridane on the South wth Carrigkittill in the sd Pish of Killtylie on the West wth Clochine and Cnockroe in the said Pish on the North wth Cnockderckie in the Parrish of Greane The sd lands are devided as followeth | 00085 | Arable 00055 Pasture 00008 Meddow 00022 | | 0018:00:00 |

31.

YETT IN THE PARRISH OF KILLTILLY

| | | | | | |
|---|---|-------|---|--------------|---------------------|
| Therllagh Mc Bryne of Ballinaclohy Irish Papist | Propritor of fiftie nyne acres of the prmisses | 00059 | Arable 00034 Meddow 00020 Pasture 00005 | | £ s d 0012:00:00 |
| William Mc Bryn of Cross Irish Papist | Propritor of twentye six acres of the quartermeere of Ballinagrienagh aforesaid | 00026 | Arable 00021 Meddow 00002 Pasture 00003 | | 0006:00:00 |
| Sr Morish Hurlly of Cnockelong Irish Papist | Cnock Roe one plowland and in Clohyne the eight pte of a plowland meareinge on the East wth Cnockederckie and Ballinagrienagh in the Pish of Killtilylly on the South wth Carrig kittiell Coole and Killtylie in the Parish of Killtylie on the Weast wth Milltowne in the Pish of Agillishcormacke and on the North wth Grean and Pallice in the Pish of Grean. Any Heekie of Cnockroe, indowed of the twentieth pte thereof. | 00440 | Arable 00290 Meddow 00010 Pasture 00120 | Redbog 00020 | 0100:00:00 |

| | | | | | |
|--|--|-------|-----------------------------|-------------------------|------------|
| Theobald Lord Baron of Britas Irish Papist | Coole one quarter meere meare- inge on the Easte wth Clohine and Carrig kittioll in the said Pish on the south wth Crum- well and Ballinlochye in the Pish of Ballinlochye and in the Barrony of Smale Countye and on the Weast and North wth Killtilly. | 00050 | Arable Meddow Pasture | 00026 00012 00012 | 0012:00:00 |
|--|--|-------|-----------------------------|-------------------------|------------|

YETT IN THE PARRISH OF KILLTILLIE.

| | | | | | |
|--|--|-------|-----------------------------|-------------------------|---------------------|
| Morogh oge Mc Bryne Irish Papist of Pallice | Clohyne the eight pte of a plowland meareinge on the East wth the lands of Sr. Mor : Hurlie in Clohine and Carrig Kittiol, on the South wth Coole on the West wth Killtiellie and on the North wth Cnockroe all in the said Pish of Killtilly | 00042 | Arable Meddow Pasture | 00030 00006 00006 | £ s d 0010:00:00 |
| Anny Heekie wid : Irish Papiste. | Clyrone eighteene acres mear- inge on the East wth Cnock- roe on the South wth Skartt in the pish of Killylly on the West wth Balinagallagh in the pish of Agliss Cormacke and on the North wth Grean in the pish of Grean and Barrony of Cuonagh | 00018 | Arable Pasture | 00009 00009 | 0004:00:00 |
| Thomas Broune of Hospitall Engl : Propr. | In Killtillie a quarter meere meareinge on the East wth Clohine and Coole in the said pish of Killyllye on the South wth Ballinlocha in the pish of Ballinlocha on the West wth Killdrom in the said pish and on the North wth the plowld of Cnockroe in the said pish of Killyly | 00087 | Arable Pasture | 00045 00042 | 0020:00:00 |
| | Total of the said Parish of Killteillye. | 00722 | | 00702 | 00020 00164 |

The Parte Parrish of Agillishcormocke

The said Parte Pish meareth on the Easte phillip on the Weast and on the North wth
wth Cnocke wth Greane and Skartte on the Ballitarssnie and Moemore in ye parish of
South wth Killtillie, Kildromune and Balli- Greane.

| Name of Proprietor & his qualification | Denomination of lands and thire meetes & bounds | Number of acres by estimation | Lands profitable & quantitie of them | Lands unprofitable and waste. | Value of the whole in 1640. |
|---|---|-------------------------------|--|-------------------------------|-----------------------------|
| Rickard Borke of Droumkeen a Protestant minestr & Robt. Browne of Milltowne Irish Pap : | Milltowne halfe a plowland meareinge on the Easte wth Skartt & Cnockroe in the Parrish of Killtillie, on the South wth Killtily and Kildromine on the Weast wth Ballinegallagh the said halfe plowl is moietively enoyed by the said pties, the said Rickard propritor of the one moitie thereof and Teige o Bryne of Towgh morgadgee of the other moitie from the \pounds said Broune for 50 | 00156 | Arable 00150 Pasture 00006 | | 0040:00:00 |
| William Borke late of Cnock Iurssintie decesed Irish Papist | Ballinagallagh halfe a plowland meareinge on the South and Easte wth Greane and Cnockroe in the Pish of Greane and Killtily, on the West and North wth Milltowne Ballitarsnie and Moemore in the said Pish of Greane & Agillishcormocke. Theobald Bourke minor son and heire to the said William Bourke | 00160 | Arable 00132 Meddow 0009 Pasture 00019 | | \pounds 0040:00:00 |
| | Total of the said Parte Parrish of Agillis Cormacke | 00316 | 00316 | | \pounds 00080 |

Parte Parrish of Greane & Ballinaclohie

The pte pishes of Greane and Ballinaclohy lyinge in the Barronie of Cuonagh meareth on the South wth Aghnegerrugh Temple-Ibridane Ballinagreanagh and Cnock Roe in the Parrishes of Temple Ibridane and Killtily on the West wth Ballinagallagh Breackcloune Killinaveara, Balli-

begge and Coreleish in the pishes of Greane and Agillish Cormacke in the Barronie of Clanwm. in the Countie of Limicke on the North wth the River of Mullcherd and on the East with the lands of Breackeile in the Pish of Ula to Aghnagarregh aforesaide

| Names of Proprietor & his qualification | Denomination of lands and thire meetes, and bounds | Number of acres by estimation | Lands profitable and quantitie of them | Lands unprofitable and waste | The Value of the whole in '40 |
|---|---|-------------------------------|--|------------------------------|-------------------------------|
| Barnebye Earle of Thomond Engl: Propr. and Morrogh Mc Teig Mc Bryne of Ballitarsnie and Conna Mc Bryne of Ballivonyne Irish Papists | Ballinvonine three plowlands meareinge on the East and South wth Moemore and Ballinagallagh in the Parrishes of Grean and Agillish Cormacke on the West wth Breackcluon Killinavera and Conelish in the said pish of Greane and on the North wth the River of Mullcherd. The sevall proprietors of the said lands wth thire respective proportions are as followeh. | 00995 | Arable 00578 Meddow 00125 Pasture 00292 | | £ 0214:00:00 |
| Barnebye Earle of Thomond Engl. Propr. | Of one plowland and halfe wanteing the twelfth pte of a plowland of the said three plowld containeing 370 | 00370 | Arable 00200 Meddow 00070 Pasture 00100. | | £ s d 0100:00:00 |

YETT IN THE PARTE PARRISH OF GREANE AND BALLIN LOCHIE

| | | | | | |
|---------------------------------------|---|-------|---|--|-----------------|
| Morogh Mc Teig Mc Bryne Irish Papist. | Gortineline one quarter meere pcell of the said three plowld containeing one hundred and twenty acres and the same morgadged to Thomas Abjons of Droumkeen and by him morgadged to Morrogh oge £ Mc Bryne of Pallice for 30 | 00120 | Arable 00060 Meddow 00020 Pasture 00040 | | £ 0015:00:00 |
|---------------------------------------|---|-------|---|--|-----------------|

| | | | | | |
|---|---|--------|-----------------------------|-------------------------|------------|
| The sd. Morrog Mc Bryn | Cartu Roe one quartr meere pcell of the said three plowlands containinge eighty acres morgadged to James Lord Barron of Doonboyne \pounds for 80 | 00080. | Arable Meddow Pasture | 00060 00006 00014 | 0015:00:00 |
| The sd. Morrogh Mc Teige Mc Bryne. | Moenduffe halfe plowld pcell of the premisses comonly called Lissine Leakanaskarry Bohirgorttnalea, Gorttnavohanane, Gurteenpluragh and Gorttnaross containinge two hundred and five acres the said pcells are morgadged to Teige o \pounds Bryne of Twogh for 166 Rickard Bourke Protestant Minister claymeth interest thereunto. | 00205 | Arable Meddow Pasture | 00120 00015 00070 | 0040:00:00 |
| The said Morrogh Mc Bryne | Propritor of the 12th pte of a plowld in the said lands cont : twentie eight acres. | 00028 | Arable Meddow Pasture | 00018 00002 00008 | 0004:00:00 |

36.

YETT IN THE PARRISH OF GREANE AND BALLINACLOHYE

| | | | | | |
|---|--|--------|-----------------------------|-------------------------|-------------------------|
| Conlla Mc Bryne of Ballivonine Irish Papist | Halfe a plowland of the sd 3 plowlands containinge one hundred nynie two acres \pounds morgadged for 20 to Sr. Morish Hurlie of Killduffe twelve acres excepted whereof Morrogh oge Mc Bryne of Pallice is morgadgee for five pounds ster. | 00192. | Arable Meddow Pasture | 00120 00012 00060 | \pounds 0040:00:00 |
| Sr Morish Hurlly of Cnockelong Irish Papist | Killduffe one plowland wth a castle in repaire and a mill thereunto belongeinge meareinge on the East wth Breackeyll, Balliloddie, Ballihostie and Ballinaclohye in the pish of Ula and Ballinaclohye on the South wth Dercke in the pish of Greane on the Weaste wth the plowland of Pallice in the said pish and on the North wth the River of Muilcherd | 00291 | Arable Meddow Pasture | 00180 00021 00090 | 0100:00:00 |
| Morrogh oge Mc Bryne of Pallice and the said Sr Morish Hurlly Irish Papists | Pallice one plowland meareinge on the East wth Killduffe in the pish of Ballinaclohye on the South wth Cnocke Roe in the Pish of Kiltiellye, on the Weast wth the plowland of Curraghmannagh in the said pish and on the North wth the River of Muilcherde. | 00452 | Arable Meddow Pasture | 00310 00071 00071 | 0130:00:00 |

YETT IN THE PARRISH OF GREAN AND BALLINECLOHY.

| | | | | | |
|--|---|-------|-----------------------------|-------------------------|---------------------|
| | The said Morrogh Mc Bryne is Proprietor of the one halfe and the eight pte of the said plowland containinge three hundred twenty six acres suite and service answereth to the Earle of Thomond and cheefe rent due thereout to the said Earle | 00326 | Arable Meddow Pasture | 00226 00050 00050 | £ s d 0100:00:00 |
| | of Thomond p annu ^s 05 Sr Morrish Hurlly proprietor of the 4th pte of the 8th pte of the said plowland containinge one hundred 26 acres. | 00126 | Arable Meddow Pasture | 00084 00021 00021 | 0030:00:00 |
| Sr Morish Hurlly of Cnockelonge Anny Heekie of Carhue-meanagh Mahone o Hea of Parke Thomas o Hea of Greane Irish Papists | Kearowmeanagh one plowd meareinge on the East wth Pallic in the pish of Grean on the South wth Skart and Cnockroe in the pish of Killtily on the West wth the plowland of Moehmore in the said pish and on the North wth the River of Muilcherd cont: The sevall proprietors of the said plowland and thire respective proporcion are as followeth | 00325 | Arable Meddow Pasture | 00196 00024 00105 | 0086:00:00 |

YETT IN THE PARRISH OF GREANE AND BALLIN LOCHIE

| | | | | | |
|-------------------------------|--|-------|-----------------------------|-------------------------|---------------------|
| Sr Morish Hurlly Irish Papist | Proprietor of the fourth pte the eight pte and the twenty fourth pte of the said plowland | 00169 | Arable Meddow Pasture | 00110 00009 00050 | £ s d 0040:00:00 |
| Anny Heekye Irish Papist | Proprietrix of the eight pte of the said plowland Sr Morish Hurlly morgadgee for 37 | 00042 | Arable Meddow Pasture | 00021 00006 00015 | 0012:00:00 |
| Mahon o Hea Irish Papist | Proprietor of the fourth pte and the twenty fourth pte of the said plowland by name Bellaghmeoniss, Grean, Girran and DrumInyneboy, whereof the sd Sr Morish Hurlly is morgadgee for 100 ster. | 00087 | Arable Meddow Pasture | 00050 00007 00030 | 0030:00:00 |

| | | | | | | |
|--|---|-------|-----------------------------|-------------------------|---------|------------|
| Thomas o Hea Irish Papist | Proprietor of the twenty fourth pte of the said plowland, Morrogh Mc Bryne of Pallice and feardorogh o Hea mor- gadgee of the same for 40 Con- no ^r o Hea of Gortnagarde is proprietor of three acres of the said twenty fourth pte of the said plowld belongeinge to the said Thomas o Hea | 00024 | Arable Meddow Pasture | 00012 00002 00010 | — — — — | 0003:00:00 |
| Connor o Hea of Garran Arde Irish Papist | | 00003 | Arable | 00003 | — — — — | 0001:00:00 |

YET IN THE PARISH OF GREAN AND BALLINACLOHY.

39.

| | | | | | | |
|--|---|-------|-----------------------------|-------------------------|--|---------------------|
| | Moeghmore one plowld mearinge on the East wth Carow- meanagh on the South wth Ballinagallaghan on the West wth Ballivonyne and on the North wth the River of Muilcherd containeing four hundred & fiftie three acres devided amonge the ensueinge pro- prietors. | 00453 | Arable Meadow Pasture | 00241 00051 00161 | | £ s d 0094:00:00 |
| Sr Morrish Hurlly of Killduff Ir : Pap : | Proprietor of the one halfe and the twelft parte of the said lands. | 00253 | Arable Medow Pastur | 00140 00021 00092 | | 0054:00:00 |
| Morogh Mc Bryne of Pallice Irish Papist | Proprietor of the twentie fourth parte of the said lands. | 00022 | Arable Meadow Pastur | 00010 00006 00006 | | 0004:00:00 |
| Anye Heekie of Karhow- meanagh Ir : Pap : | Proprietor of the 8th pte of the sd plowld whereof Teige o Bryne of Towgh is morgadgee for 50 | 00060 | Arable Meadow Pasture | 00030 00009 00021 | | 0012:00:00 |
| Barnabie Earle of Thomond Engl : Pr : | The 8th pte and the twentie fourth parte of the sd lands belongeth to the said Earle of Thomond | 00079 | Arable Medowe Pasture | 00040 00009 00030 | | 0016:00:00 |
| Morrogh Mc Bryne of Ballitarsny Irish Papist. | Proprietor of the twelft parte of the said one plowland | 00039 | Arable Meadow Pasture | 00021 00006 00012 | | 0008:00:00 |

40.

YETT IN THE PARRISH OF GREAN AND BALLINACLOHIE

| | | | | | |
|---|--|-------|---|--|---------------------|
| Sr Morish Hurly of Cnockelonge Teige Mc Bryne of Dercke William Mc Bryne of Cross & Teige Mc Bryne of Clynynne Irish Pa : | Cnockdercke halfe a plowland meareinge on the East wth Ballinnaclohy in the pish of Ballinnaclohy, on the South wth Cnocke-Legane in the Parrish of TempleIbridane in the Com̄ of Tipparie on the West with Cnockroe in Kill- tilly pish and on the North wth Killduffe and Pallice in the pish of Greane containinge one hundred sixtie eight acres and devided amonge the ensueinge propritors. | 00168 | Arable 00092 Meddow 00022 Pasture 00054 | | £ s d 0036:00:00 |
| Sr Morrish Hurly Irish Papist | Of the two ptes thereof | 00100 | Arable 00060 Meddow 00010 Pasture 00030 | | 0020:00:00 |
| Teig Mc Bryne Irish Papist | Of a six pte of the said halfe plowland | 00034 | Arable 00016 Meddow 00006 Pasture 00012 | | 0008:00:00 |
| William Mc Bryne Irish Papist | Of a twelft pte of the said halfe plowland | 00017 | Arable 00008 Meddow 00003 Pasture 00006 | | 0004:00:00 |
| Teige Mc Morttagh Bryne Irish Papist. | Propritor of the twelft pte of the said halfe plowland Memord. That six acres of the said twelft pte is mor- gaged to Morrogh oge Mc Bryne of Pallice for £6. | 00017 | Arable 00008 Meddow 00003 Pasture 00006 | | 0004:00:00 |

41.

| | | | | | |
|--|---|-------|--|--|---------------------|
| Therrlagh Mc Bryne of Ballina- clohie Teige Mc Bryne of Dercke Callugh Mc Bryne Teige Mc Bryne of Clynine Daniell Mc. Bryne of Cross Mahon Mc Bryne of Balliny- clohye and Morttagh Mc Bryne of Longford Irish Papists. | The halfe plowland of Ballina- clohie meareinge on the East wth Ballin-Itie and Cnockballi- fookon on the South wth Cnockane Elline and Cnock- derkye in the parrish of Greane, on the Weast and North wth Killduffe in the said pish Devided amonge the ensueinge propritors viz. | 00468 | Arable 00295. Meddow 00028. Pasture 00145. | | £ s d 0115:00:00 |
| | Cheefrye thereout due to the Mannr of Castletowne p ann : s 05 | | | | |

| | | | | | |
|----------------------------------|---|--------|-----------------------------|-------------------------|------------|
| The said Therlagh Mc Bryne | Proprietor of the third pte wantinge the fifteenth pte thereof | 00195. | Arable Meddow Pasture | 00100 00009 00086 | 0040:00:00 |
| The said Teige Mc Bryne. | Proprietor of a sixt pte of the sd halfe plowland whereof sixteen acres morgadged to Therlagh Mc Bryne of Castle-town for £20 | 00060 | Arable Meddow Pasture | 00048 00009 00003 | 0020:00:00 |
| The said Callugh Mc Bryne | Proprietor of a 3d pte of the prmisses | 00160 | Arable Meddow Pasture | 00100 00010 00050 | 0040:00:00 |
| The said Teige McMorttagh | Proprietor of the 48th pte of the said halfe plowland | 00011 | Arable | 00011 | 0003:00:00 |
| The said Danl Mc Brien | Proprietor of the 48th pte of the sd lands. | 00009 | Arable | 00009 | 0003:00:00 |
| The said Mahon Mc Bryne | Proprietor of the 15th pte of the sd halfe plowland. | 00024 | Arable Pasture | 00018 00006 | 0006:00:00 |
| The said Morttagh Mc Bryne | Proprietor of the fifteenth pte of the said halfe plowland | 00009 | Arable | 00009 | 0003:00:00 |

42.

YETT IN THE PARRISH OF GREAN AND BALLINACLOHIE.

| | | | | | |
|---|---|-------|-------------------|----------------|---------------------|
| Charles Mc Bryne Irish Papist of Bohir- nagragy. | In Cnockane Elline one octomeere meareinge on the East wth Gorttlvohir and Tonry in the pishes of Grean and Temple Ibridane on the South and West wth Derck in the said pish of Greane and on the North wth Ballinaclohie in the pish of Ballinaclohie contayneinge thirtie five acres. | 00035 | Arable Pasture | 00030 00005 | £ s d 0015:00:00 |
| The said Charless Mc Bryne | Gorttnalostie Gorttnashellagh, Gorttnaclaissy gannye and pte of Gurteenboy, meareinge on the East wth Gorttna Lostie belongeinge to the Earle of Thomond in the pish of Greane, on the South wth the Heighway of Bohirnavorane in the said Pish on the West wth Plackaracka in the said pish of Ballinaclohie on the North wth Bohirnagragie in the pish of Ula contayneinge fifty five acres of land | 00055 | Arable Pasture | 00030 00025 | 0012:00:00 |

| | | | | | |
|---|---|-------|------------------|----------------|------------|
| Connor Mc Bryne of Cnock balli- fookoon Irish Papist | In Gorttnaclassy gany and Ackarakeale twenty two acres mearinge on the East wth Gorttnalostye in the pish of Grean on the South wth Ballin Ity in the said pish on ye West wth Plackaracka in the Parish of Ballina- clohy and on ye North wh Curraghvallyvonine | 00022 | Arable Meddow | 00012 00010 | 0005:00:00 |
|---|---|-------|------------------|----------------|------------|

YETT IN THE PARRISH OF GRANE AND BALLINACLOHIE

| | | | | | |
|--|--|-------|-----------------------------|-------------------------|---------------------|
| The sd. Connor M ^c Bryn of Clyneē Irish Papist. | Gorttvallishonine and Gortt- vallymore containe twenty eight acres meare- inge on the East wth Bohirna- gragie in the pish of Ula, on the South wth Plackaracka, on the West wth Ballina- clohye and on the North wth Gorttan Illane in the pish of Ula | 00028 | Arable Meddow Pasture | 00014 00008 00006 | £ s d 0008:00:00 |
| | Plackracka one quartermeere meareinge on the East wth Bohirnagragye in the pish of Ula on the South wth the heighway of Bohirnamorane in the pish of Greane on the West wth Ballinaclohie in the pish of Ballinaclohy and on the North wth Ballisheonnine in the said pish contayninge fortie eight acres devided among the ensueing propritors | 00048 | Arable Pasture | 00036 00002 | 0016:00:00 |
| Therllagh Mc Bryn of Ballina- clohy Irish Papist. | Of twentie one accre of the sd Quatr meere of land. | 00021 | Arable Pasture | 00019 00002 | 0008:00:00 |
| Danll Mc Bryne of Cross Irish Papist | Propritor of six acres of the said quartermeere | 00006 | Arable | 00006 | 0002:00:00 |
| William Heekie Irish Papist of Culline- pissy | Propritor of twelve acres of the said quartermeere | 00012 | Arable | 00012 | 0003:00:00 |
| Morttagh Mc Bryne of Longford Irish Papist | Propritor of nyne acres of the sd quartermeere | 00009 | Arable | 00009 | 0003:00:00 |

44

YETT IN THE PARRISH OF GREANE & BALLINACLOHIE.

| | | | | | |
|--|---|-------|-----------------------------|-------------------------|---------------------|
| William Ryane of Borhiny Irish Papist. | Proprietor of twelve Acres in Gorttnagarvane Gornabearnabony and Culloge Ullicke beinge pcell of Trienmeanagh in the Pish of Greane and dispersed in the said lands of Trienmeanagh | 00012 | Arable | 00012 | £ s d 0004:00:00 |
| Teige Mc Bryne of Ballin Ruane Irish Papist | Proprietor in six acres in Gorttnacrohy and Gorttvoininena-goul dispersed lickwise among the lands of Trienmeanagh | 00006 | Arable | 00006 | 0002:00:00 |
| Connor Bryne of Cnockballifookon Irish Papist | Proprietor of nyne acres in GorttTurrinneigh and Gorttnabearnaboy alsoe dispersed amongst the lands of Trienmeanagh and morgadged to Morttagh Mc Bryne of Longford for 30 £ | 00009 | Arable | 00009 | 0003:00:00 |
| Morttagh Mc Bryne of Longford Irish Papist | Proprietor of one hundred and twenty acres wth a mill in repaire in the said lands of Trienmeanagh. | 00120 | Arable Meddow Pasture | 00090 00010 00020 | 0024:00:00 |
| Therllagh Mc Bryne of Ballynclohy Irish Papist | Proprietor of three acres in Gorttdrislagh and dispersed in the said lands of Trienmeanagh | 00003 | Arable | 00003 | 0001:00:00 |
| Kenedy Mc Bryne of Derryrane Irish Papist | Proprietor of six acres of land in Trienmeanagh morgadged to Morogh oge Mc Bryne of Pallice for 40 £ | 00006 | Arable | 00006 | 0002:00:00 |

The lands belonging to Barnaby Earle of Thomond in this Barony mortgadged to ye ensueing psons.¹

Ballycurrine ye 4th of a p^l (the 6th pt wanting) Garrymorroghue, Ratharde Cnockefyrine and Leacka friara halfe a pl ye 5th pte of a quarter meere in Mone Irea ye 3d pte of a quartr m Killavally the eight parte of a plowland in Tonerye the 6th pte of a pl in Rathmeaghane and Gortnalosty the fourth of a plowland in Farringsleaghta, Seanoge, halfe a p^l in Cloggine, the 8the pte wanting.

The third parte of ye premisses is mortgadged to Murtagh Mc Bryen of Longforde for $\frac{\text{£}}{233} : \frac{\text{s}}{06} : \frac{\text{d}}{08}$ whereof $\frac{\text{£}}{33} : \frac{\text{s}}{06} : \frac{\text{d}}{08}$ belong to Teige ó Bryen of Ballyruane

There is ye sum of $\frac{\text{£}}{466}$ odd monyes mortgadge on ye p^rmisses to James Butler late of Pollardstowne

¹This statement appears on the back of page 44 in Q. R. O. copy.

YETT IN THE PARRISH OF GREAN & BALLICLOHYE.

| | | | | | |
|--|---|-------|---|--|----------------------|
| Barneby Earle of Thomond Engl: Pr: | Of twentye four acres of lands dispersed in the said Inds of Trienmeanagh | 00024 | Arable 00018 Meadow 00006 | | £ s d 00006:00:00 |
| | The lands of Trienmeanagh aforsed. meareinge on the East wth Parkinturuhye in the pish of Clugine on the South wth Gorttaleagh Accrie Gorttvarynaile, Tonyry, in the pish of Temple Ibridane on the west wth Cnockane Elline and Ballinaclohye in the pish of Grean and Ballina- clohie and on the North wth Bohirnamorane & containeth as aforsed in the whole | 00280 | Arable 00144 Meddow 00016 Pasture 00020 | | 0039:00:00 |
| Total of the said Parish of Greane & Ballineclohye. | | 03077 | 03077 | | £ s d 01076:00:00 |

AN ABSTRACT

of all the Parishes in the said Baronie of Cownagh & of what they doe
respectively containe.

| | | | | |
|--|---------------------------------|---------------------|-----------------------|---|
| The Parish of Ulla & Clogine | 04283 | 04233 | 00050 | £ 01120:00:00 |
| The Part Parish of Killcornane | 00248 | 00248 | 00000 | 00070:00:00 |
| The Parte Parish of Temple Ibridane. . . . | 0341 | 00341 | 00000 | 00141:00:00 |
| The Parte Parish of Doone | 06800 | 04939 | 01861 | 00668:00:00 |
| The Parte Parish of Castle Towne | 00890 | 00890 | 00000 | 00180:00:00 |
| The Parish of Killteilly | 00722 | 00702 | 00020 | 00164:00:00 |
| The Parte Parish of Agilliscormacke | 00316 | 00316 | 00000 | 00080:00:00 |
| The Parte Parish of Greane and Ballineclohie . | 03077 | 03077 | 00000 | 01076:00:00 |
| The totall of the said Baronye of Cownagh | The Number of acres 16677 | Profitable 14746 | Unprofitable 01931 | The rent in 1640 £ 03499:00:00 |

AN ALPHABETICALL ABSTRACT

OF YE NAMES OF IRISH PROPRIETORS HEREIN CONTAINED.

| | Pages. | | |
|---|---|--|-----------------|
| A. | | Bryen, Connor of Cnocke . . . | 11. 16. 42. 44. |
| | | Bryen, Bryen of Keillmuilne . . . | 16. 17. 18. |
| | | Bryen, Connor Mc Murtagh of Cloghdallton . . . | 22. |
| B. | | Bryen, Teige of Killvrlavane . . . | 22. |
| Butler, James of Pollardstowne . . . | 3 | Bryen, Kennedy of Derryranes . . . | 23. 29. 44. |
| Brien, Murtagh of Longford . . . | 3, 4, 7, 8, 10, 11, 13, 14, 15, 19, 20, 27, 29, | Bryen, Terlagh of Cogie . . . | 24. |
| | 41, 43, 44. | Brien Terlagh of Ballyne Clohie . . . | 30. 31. 41. 43. |
| Bryen, Terlagh of Ballyvollode . . . | 4. 6. 7. 12. | Bryen Wm. of Crosse . . . | 30. 31. 40. |
| Bryen, Connor of Clogh Idalton . . . | 5. 6. 22. | Brittas, Theobald Lo. Baron . . . | 31. |
| Bryen, Donnogh of Ballynoe . . . | 7. | Bryen, Murrogh of Pallice . . . | 30. 36. 37. 39. |
| Bryen, Connor of Farrin Donoghroe . . . | 7. | Browne, Robert of Miltowne . . . | 32. |
| Bryen, Connor of Mone Irea . . . | 7. | Bourke Wm of Cnocke Ihursinty . . . | 32. |
| Bryen, Bryen <i>de ead</i> . . . | <i>ibm</i> | Bryen, Murrogh of Ballytarsny . . . | 34. 35. 39. |
| Bryen, Connor Mc Morogh <i>de ead</i> . . . | <i>ibm</i> | Bryen, Callugh of Ballyvonynne . . . | 36. 41. |
| Bryen, Daniell of Crosse . . . | 8. 41. 43. | Bryen, Teige of Derke . . . | 40. 41. |
| Bryen, Connor <i>de ead</i> . . . | 8. | Bryen, Teige of Clyneene . . . | 40. 41. 43. |
| Bryen, Teige of the same . . . | <i>ibm</i> | Bryen, Mahon of Ballyne Clohy . . . | 41. 44. |
| Bryen, Bryen of Shandangin . . . | 9 | Bryen, Connor of Killoges . . . | 4. |
| Bryen, Callagh of Cnockeballyfuckin . . . | 11. | Bryen, Callugh of Bohyrnegragy . . . | 42. |
| Bryen, Teige of Ballyanruane . . . | 11. 15. 20. 25. 28. 44. | C. | |
| | | Cassie, Morrogh of Fearindonnoghroe . . . | 7. |

| | Pages. | | Pages. |
|---|------------------------|---|-------------|
| D. | | Hea w m Mc Firr of the same . . . | 25. |
| Donnogh Daniell of Purtane . . . | 21 | Hea Dermott of the same . . . | 25. |
| Daniell Mc Thomas of the same . . . | <i>ibm</i> | Hea Edmund of the same . . . | 25. |
| Daniell Mahon of the same . . . | <i>ibm</i> | Hea Edmd of Cappughmore . . . | 26. |
| E. F. | | Hea Murrigh Mc Connor of Cappagh Cossaine . . . | 26. |
| G. | | Hickey Any widd . . . | 32. 38. 39. |
| Grath Miles of Killinne Nalluffe . . . | 13. 14. 15. 18 | Hea Mahone of Parke . . . | 37. 38. |
| H. | | Hea, Thomas of Greane . . . | 37. 38. |
| Hickie Cornmacke of Shandangan . . . | 9. 43. | Hea, Connor of Garran Arde . . . | 38. |
| Hickie Morrish of the same . . . | 9. | I. K. L. | |
| Hickie Wm. of the same . . . | 9. 10. | M. | |
| Hickie Andreas of the same . . . | 10. | Mahon, Phillip of Killenurra . . . | 4. |
| Hea, Connor Reagh . . . | 23. | N. O. P. Q. | |
| Hea, Morrogh of Gortyvally . . . | 23. | R. | |
| Hea, Shane <i>de ead</i> . . . | 23. | Ruirdane Donnogh of Fearrindonnoghroe . . . | 7. |
| Hea Edmd <i>de ead</i> . . . | 23. | Ruirdane John of the same . . . | <i>ibm</i> |
| Hurly Sr Morrish of Cnocke Longe . . . | 23. 27. 31. 36. 37. | Riane, Dermott of Cullynapissy . . . | 9. 10. |
| Hea Connor of Gortnegarde . . . | 24. 38. 39. 40. | Riane, Mellaghan of the same. . . | 9. 18. |
| Hea, Morrogh Mc Nicholas of Carrigò gownagh . . . | 24. | Riane, Thomas of Doone . . . | 9. 10. 16. |
| Hea Murtagh of the same . . . | 24. | Riane, Mahon of the same . . . | 10. |
| Hea, Connor Mc Murtagh of the same . . . | 24. | Ruirdane Wm of Keillaghvally . . . | 12. |
| Hea, Rorye of the same . . . | 25. | Riane, Donnogh of Doone . . . | 16. 17. |
| Hea, Charles of the same . . . | 25. | Riane, Morrogh of the same . . . | 16. 17. |
| Hea, Teige Mc Donnogh of the same . . . | 25. | Riane, Connor of the same. . . | 16. 17. 19. |

| | Pages | | Pages |
|--|-----------------|--------------------------------------|-------|
| Riane Roger of the same | 16. 17. | Riane Connor of Carragh Mc Cunnigin | 27 |
| Riane Connor Mc Mellaghlen of ye same | <i>ibm</i> | Riane, Thomas of the same | 28 |
| Riane, Phillip Mc Teige of ye same | 16. 17. 19. 29. | Riane, Mellaghlen of Coolene Moynac | 29 |
| Riane, Owen Mc Mahon | 6. 17. 18. | Riane, Wm of Borhin | 24 |
| Riane, Donnogh of Gowlagh | 19. | | |
| Riane, Dermt of Tomeline | 19. | S. | |
| Riane, Murtagh of Leacca Crome | 20. | | |
| Riane, Wm. of the same | <i>ibm</i> | T. | |
| Riane, Wm of Killurlavane | 22 | Thomas, Wm of Killenurra | 4. |
| Riane, Roger of Carragh Iphoile | 27. | Teige Daniell of Portaines | 21. |
| | | V. W. X. Y. Z. etc | |

English Proprietors Contained in this Booke

Barneby Earle of Thomond Pag : 5. 6. 7. 8. 12. 14. 15. 34. 39. 45.

Henry Earle of Bath 26.

Thomas Browne of Hospitall Esquier & his Mother the Lady Barbara Browne. 32.

William Bourke of Dromkeene. 32.

DENOMINATION OF LANDS ALPHABETICALLY SET DOWNE.

| | Pages | | Pages | | Pages |
|---|-------------|--|------------|-------------------------------------|-------|
| A. | | | | | |
| Arie Breigie | 6. | Carrigogownagh | 24. 25. 26 | Gorte Leigh Accyre | 15. |
| B. | | Carragh Mc Cumigine and Curraghanphoile | 27. | Gowlagh | 19. |
| Ballyvolode | 4. | Castle Towne | 29. | Gortevally | 23. |
| Ballyfirrine | 6. | Cnocke Roe | 31. | Gort Moyline | 35. |
| Breackeyll | 10. | Coole | 31. | Greane | 38. |
| Ballynitie | 11. 13. 14. | Cuylerowre | 32. | Girrane | 38. |
| Ballyngreinagh | 80. | Carhowroe | 35. | Gorte Vallishonine | 43. |
| Ballynagallagh | 32. | Carhowmeanagh | 37. | Gorte Vallen More | 43. |
| Ballyenvonyn | 34. | Cnocke Dercke | 40. | Gorte Negan Vane | 44. |
| Beallagh Menus | 38. | Cullocke Ullicke | 44. | Gorte Nebearbony | 44. |
| Ballyne Clohy | 41. | | | Gortne Crahy | 44. |
| C. | | D. | | Gortetynegoole | 44. |
| Cloghdalton | 5. | Drom Nalea | 9. | Gorturne Neigh | 44. |
| Cnockeshyrine | 6. | Doone | 16. | Gortdrislogh | 44. |
| Clogine | 8. | Derriranes | 29. | H. I. | |
| Crosses | 8. | Drome Inineboy | 38. | K. | |
| Cullynnapissie | 9. | E. | | Keillenurra | 4. |
| Cnocke Ballyfoocken | 11. | F. | | Killoges | 4. |
| Clogin | 13. 14. 32. | Fearrandonnoghroe | 7. | Keillnagonnynie | 5. |
| Cloghkeilbarrully | 15. | G. | | Keill Leighvally | 12. |
| Clone Loisky & Clone Muckymehy | 20. | Garryheckine | 6. | Killmulleine | 18. |
| Cogie | 24. | Garry Vorroghue | 6. | Keilm ^{og} Cogie | 22. |
| | | Garryvorney | 8. | Killurlavane | 22. |
| | | | | Keillmore | 23. |
| | | | | Kisslavon Negarde | 26. |
| | | | | Keiltilly | 32. |
| | | | | Killduffe | 36. |

| | Page | | Pages | | Pages |
|--|------|----------------------|-------|-------------------------|-------|
| L. | | M. | | O | |
| Longford | 3. | Mackymane | 7. | P. | |
| Lissnekelly | 4. | Moane Irea | 7. | Pollardstowne | 3. |
| Leackanenefreara | 6. | Mill Towne | 33. | Portanes | 21. |
| Leaccamore | 10. | Moneduffe | 35. | Pallice | 36. |
| Lisstown | 18. | Moygh More | 39. | Plackaraka | 43. |
| Leacca Croume | 20. | N | | Q. R. S. | |
| Leaccana Gomyne & Rynevanna | 28. | New Towne | 7. | T. | |
| | | | | Turrihy | 11. |
| | | | | Tonrehy | 14. |
| | | | | Treinmeanagh | 45. |
| | | | | V. W. X. Y. Z. &c. | |

51.

**OBSERVATION OF TIMBERWOOD IN THE SAID BARONIE
OF COWNAGH.**

| DOONE PARRISH : | Page 16. | Accres. | Pages. |
|----------------------------------|----------|---------|-------------|
| The two Plowl of Doone | | 0175 | 16. 17. |
| Lissowen | | 0100 | 18. 19. |
| Tomolyne | | 0080 | 19. |
| CluonLoskihie | | 0060 | 20. |
| Leakchrom | | 0060 | 20. |
| Gorttavallie | | 0060 | 23 |
| Cookie | | 0100 | 24. |
| Carrigogonagh | | 0423 | 24. 25. 26. |
| Kasslanagard | | 0040 | 26. |
| Curragh Mc Comigin | | 0055 | 27. 28. |
| Rynnevenna | | 0200 | 28. |
| CASTLETOWNE PISH | | | |
| Castletowne | | 0200 | 29. (|
| Coolenemonye | | 0020 | 29. |

[ATTESTATION]

52

This foregoeing survey of the Barronie of Cuonagh taken by us Robert Cox, William Rumsey, Samuell Clarke, Thomas Robinson, Thomas Jackson, and William Yearwell, Esqrs Comrs. thereunto authorized, is to the best of our endeavors pursuant to the Instructions to us in that behalfe sent and directed wherein it is to be noted that in the second Collumne containeing the denomination of lands through out the Booke, as the mears and bounds of everie parcell of land, as alsoe the observations taken by us, relateing to the Premisses conserninge the title thereof, and the buildings, improovments and other comodities of the same are particularlie incerted, and that where there be severall propritors of any parcell the whole quantitie, and quallitie of the parcell is first intirelie cast up, and thire severall proportions thereafter distinguished as farr fourth as possible we may doe

All wch we humblie certifie this 22th. of Aug : 1655.

WM. RUMSEY ROB : COX

WILL YARWELL.

Exd. by

JON. TEIGE.

52.

THE NAME OF THE JURY

SWORN & EMPANNELLED TO ENQUIRE OF AND RETURN AN EXACT SURVEY OF THE
AFOREGOING BARRONY.

MORTOGH MC BRYEN of Longford
 SR. MORRISH HURLY of Kilduff
 WILLIAM BOURK of Milltowne
 SR THERLAGH MAGRATH
 DONNOGH MC BRYNE of Ballihosty
 THERLAGH OGE MAGRATH of Cnockarddn
 MICHAEL BOURK of Rochestowne
 WILLIAM STRETCH of Scale
 DANYELL GRADY of Cloghdalton
 WALTER BOURK of Luddenbegg
 JAMES HOURIGAN of Garridoolish
 MAHON ô HEA of Grean
 DANYELL HEYNE of Cahir Elly
 TEIG HEYNE of the same
 JOHN ROE BOURK of Killculeene
 TEIGE MC BRYNE of Derck
 THOMAS BOURK of Ballivoineene
 TEIG MC BRYNE of Ballin Ruane.

HENRY GRADY of Dromkeen
 TEIG RYANE of Doone
 THO. BOURKE of Ballinloghane
 WM. MARSHALL of Cloghvuller
 THOMAS MARSHALL of Sallochoid
 TEIG MC KENEDY of Cnocke
 CONNR O HEA of Carrig
 CONNOR MC BRYNE of Cnockballyfookiue
 TEIG RYANE of Ganyvane
 MORGANE BRYNE of Derryvane
 MORGAN BRYNE of Pallice
 HENRY RYANE of Capanenahinagh
 EDMOND RYANE of Cnock Isintry
 DANIELL BARRY of Bohirgarr.

ASSISTANCE SWORN.

CORNET JO. ANDREWES
 GILLIASVIG DWEYR of Ballyshida.

A true copy.

M. J. McENERY.

Lymerick

Barony of CLANWILLIAM

Consisting of the ensuing Parishes and Part Parishes.

| | | | |
|--|----|---|----|
| PART OF STRADBALLY PARISH ¹ | 3 | PARISH OF CAHIRELLY . . . | 28 |
| PART OF KILLICNEGARUV PARISH ² . . . | 4 | PARISH OF INSHYNLARENCE . | 30 |
| PARISH OF CLUONKEENE . . . | 6 | PART PARISH OF CARICPARSON ⁵ | 31 |
| PARISH OF CAHIRKINLISH . . . | 8 | PARISH OF ROCHESTOWNE . | 32 |
| PARISH OF DROMKEENE . . . | 18 | PART PARISH OF FFEADAMOR ⁶ | 34 |
| PART PARISH OF GREANE ³ . . . | 19 | PART OF CAHIRIVAHALLY ⁷ . | 36 |
| PART PARISH OF AGLISHCOR- MUCK ⁴ . . . | 22 | PART OF CARNARRY ⁸ . . . | 37 |
| PARISH OF BALLIBROOD . . . | 23 | PARISH OF LUDENBEG . . . | 38 |
| PARISH OF RATHJORDANE . . . | 26 | PART OF ABBY OUTHNY ⁹ . . . | 40 |

1—Remainder of parish in South Liberties, p. 461, & in Arra & Owny, County Tipperary, C. S. Vol. II., p. 196.

2—Remainder of parish in South Liberties of Limerick, p. 463.

3—Remainder of parish in barony of Coonagh, p. 42.

4—ditto ditto ditto p. 41.

5—The denomination of Cloghmoele comprising this part parish returned in the parish of Cahirconlish on D. S. barony map; remainder of Caricparson in South Liberties, p. 468.

6—Remainder of parish in barony of Small County, p. 106.

7—ditto in South Liberties, p. 471.

8—Though lands returned on D. S. barony map in Cahiravally & Luddenbeg parishes *cf.*, present parish of Cahernarry; remainder in South Liberties, p. 469.

9—Remainder of parish in Ownybeg and Owny & Arra, Tipperzry.

Limerick

The Survey of the Barronie of Clanwilliam

The out meares of the Barronie of Clanwm. as the same is betwene the new added Countie of the Cittie of Limerke and the Countie at lardge are sett fourth in the p ambulacon thereof remaininge in record since wch. tyme although that exceeds the said p ambulacon the meares accordinge to the recent possession are as followeth viz. :—begining on the North with the River of Shanon right oa the Castle of Doonassy in the Countie of Clare and soe containge from thence allonge the said River unto the lands of Cranagh in the Baronie of Arra in the Countie of Tippary ; from thence to MongneItallon on the lands of AnnaghOultagh in the Barronie of Owghny more and Countie of Tipparie aforesaid thence to the River of Owgnbege meareinge betwene the Baronies of Clanwm and Owgnie bege aloge the said River to the Brooke of Cluonebealltanagh thence allonge that brooke to the brooke of Srahaneogevoge as the same runeth to the River of Muilcherne leaveing a small pcell of the lands of Owghniebegg on the North side of that brooke thenc by the said River of Muilcherne to Glaiissy Jan thence alonge the brooke of Glaiissyjan to Tobburgort Itanavally and geighInssienamony meareing betwene the lands of Dromollagh pcell of the Abbie Owghnie and the lands of Brittas to the sd. river of Muilcherne thence crossinge the said River to the lands of Rath and Keapanewke in the Parish of the Abie Owghnie meareinge wth. the lands of Jan in the Barronie of Clanwm. and Parrish of Abbieowghnie unto the brooke of GlaiissieEgne meareinge betwene the Baronies of Clanwm and Owghniebege unto the River of Muilcherne aforesaid thence by the said River to ye brooke of

Bellaghbriene and soe by the said brooke unto the lands of Ballitarsnie in the Barronie of Cuonagh and Grean pish from thence by the lands of Ballinagallagh and Milltowne in the Baronie of Cuonagh and Agullish Cormacke Parish unto Keadirravon meareinge betwene the lands of Kildromon in Kiltilly Pish and the Barronie of smale Countie and the lands of Cahirconieffye in Clanwm Barronie and Aguilish Cormacke Pish to the foord of Gallbolly in Clanwm from thence with the said brooke and lands of Gloghboll^r in the pish of Ballinarde and Barronie of Smale Countye unto the River of Cumoge thence by the said River unto the lands of Skoole and thence to the lands of Cloghdullurtta Carnane and ffaninges towne in the pish of ffeadamure and smale Countie Baronie to the foord called Aghvallinaver thence by the lane or heighway leading to Lissmollanebeg in the Barronie of Clanwm. thence by the meare distinguishinge Lickadoone in the Countie of the Cittie of Limerke and Lissmollanebeg aforesd in the Countie at Lardge to the lands of Balliogarhine and Skartt in the Countie of the said Cittie thence through the Red Bogg of Killcullnie to the Moate seated on the Hill of Carrigparsson thence to the foord of Beallanagarragh on the River of Muilcherne leaveing Skartt Irca Cluoncunna and Cluonballe within the liberties as three pufe possession thence to the foord of Balliloskie leaveing lickewise all the lands of Ballibarry within the Liberties from thence to Monechock [r] Rowe from thence by the brooke of Glaiissinagorr to the River of Shanon where the said out meares doe begine.

(2) The River springinge and runinge through the Barronie of Clanwm^m are as followeth viz.

The River of Grudy springeth at Balliobine in the Pish of Ballivroode within the said Barronie of Clanwillm. and runeth from thence by the lands of Donnevollune Balliwood Cahirlegne Cahirkinlish Cloghnadromon Carrigireella Carrigaperrson Kissyquircke Killonane Towrine Cnockananta Beallavollin Bellasymon New Castle and Droum Roe all in the barronie of Clanwillm. in to the River of Shannon hard by Reboge.

The River of Muilcherne cominge from Beal-

locha in the Barronie of Cuonagh runeth through the under written lands viz : between Droumbane Castleurkine, Brittas, Lissmollane, Cloghnadromine in Clanwm. Barronie to Skartt Irea wthin the liberties of Limicke on the West and by the lands of Towgh Eyne Abby-Owghnie, Balligeymore, Balligeybegge, Cluonkeene, unto the River of Owebeg, meareinge wth Ballivarry in the Countie of the Cittie of Limicke on the East.

¹ There is a blank space here in Q. R. O. copy.

3

The Parte Parish of Stradballye.

The pte of Stradballye pish lyeinge in the Countie at Lardge meareth on the North with the River of Shanon on ye East wth the lands of Cnockieirsuntye in the Parrish of Killicknagariffe in the Barronie of Clanwm, aforstd. and on the South and West with the lands of Garrinoe and Lissnagrey in the other parte of the pish of Sradeballie in the Countie of the Cittie of Liwicke.

| Names of Proprietor & his Qualification | Denomination of lands and thire meets and bounds | Number of acres by estimation | Lands profitable & quantitie of them | Lands unprofitable and waste | Value of the whole in 1640. |
|--|---|-------------------------------|--|----------------------------------|-----------------------------|
| William Lord Borke Barron of Castlecon ¹¹ Irish Papist. | The Mannor of Castlecon ¹ both Porttcuissies ¹ Parcke Stradbally and Bohirkeyle six plow lands wth a Castle ffishinge weares one Mill a Courte Barron and other privileges thereunto belonginge The said lands mearinge on the North wth the River of Shanon from Glaissymurish to Byrnes bridge and thence North East with the lands of Annagh Owlty in the Pish of Sradiballye in the Barronie of Owghinmore in the Countie of Tipparie on the East with the lands of Cnockiurssuntie in the pish of Killicknegariffe in the said Barronie of Clanwm & on the South & West wth the lands of Garrinoe and Lissnagrey in the other pte of the said Pish of Sradballie in the Barronie of Clanwm and Countie of the Cittie of Liwicke. | 01960 | Arable 00500 Meadow 00200 Pasture 00300 Tymber wood } 00400 | Underwood 00060 Red bog 00500 | £ 00300 |
| | Total in the said Part Parish. | 01960 | 01400 | 00560 | £ 00300 |

¹ See Index of lands (p. 48) where this place-name is rendered as Portcrussy.

The Parte Parrish of Killicknagariff.

4

The parte of Killicknagariffe Pish in the Countie at Lardge meareth on the North wth the lands of Boherquile in the Parish of Sradeballie within the said Baronie of Clanwm. on the east wth. the lands of Annagh in ye parrish of Abbie Owghnie in the Barronie of voghniebegge

and wh the lands of Balligeymore in the Pish of Cluonkeene and the said Barronie of Clanwm. on the South and West wth. the lands of Ballibarry and Balliloshkie in the Pish of Killicknagariffe in the Countie of the Cittie of Limicke.

| Names of Proprietor ^r & his qualification | Denomination of lands and thire meetes and bounds. | Number of acres by estimation | Lands profitable and quantitie of them | Lands unprofitable & waste. | Value of the whole in 1640. |
|---|---|-------------------------------|---|---------------------------------------|-----------------------------|
| William Borke late of Cnockiur-sintie Esqr deceased Irish Papist. | Cnockiurssinta Carrigbegg Coul-natromy and Curragh-Elltine three plow lands and a quartr meere wth a Castle thereunto belonginge meareinge on the North wth the lands of Bohir-quiet in the Pish of Sradeballie on the East wth. the lands of Cnockanebane in the Pish of Killicknagariff aforesaid in the South wh the lands of Balliloshkie and pte of the lands of Killicknagariffe aforesaid and on the West wth the lands of Shanwegh all in the said Pish. Theobald Bourke minor son and heire of the said Willia Borke | 01000 | Arable 00250 Meadow 00050 Pasture 00150 | Under-wood } 00050 Red bog } 00500 | £ 00100 |

YET IN THE PARISH OF KILLICKNAGARIFFE.

5

| | | | | | |
|---|--|--------|--|-----------------------------------|------------|
| Theobald Mc Rickard William Mc Rickard & Geffrie Mc Rickard of Cnockan-bane Irish Papists | Cnockanebane one quarter meere meareinge on the South Weaste and North wth the Lñds of CnockIurssinta and on the East wth the River of Cumuske and lands of Annagh in the Pish of Abbie Owghnye and Barronie of Owghniebege. Killicknagariffe one plow land meareth on the North wth the lands of Culyentromy on the East wth the lands of Annagh in the Barronie of Oughniebeg and wth the lands | 000150 | Arable 00030 Meddow 00020 Pasture 00040 Timber wood } 00020 | Underwood 00020 Red boge 00020 | £ 00015 |
|---|--|--------|--|-----------------------------------|------------|

| | | | | | |
|---|--|-------|---|-----------------------------------|------------|
| William Ryane of Cluonbrick Esq. and Nichollas Stretch of Limicke Irish Papists | of Balligeymore in the Pish of Cluonkeene and on the South wth the lands of Cluonkeene and on the weast wth he lands of Ballivarrie. There is a mill seate and one fishing weare to the said lands belonging & the said lands divided in two ptes between the above pties M ^d That the said plow land is morgadged to John Clancie late of Killicknagariffe deceased for four hundred and twentie pounds Ster and that Daniell Clancie minor is sonn and heir of the sd John now liveing in London; that Phillice the relict of the sd John is dowable of a third pte thereof | 00250 | Arable 00120 Meddow 00020 Pasture 00030 | Underwood 00070 Red bogg 00010 | £ 00060 |
|---|--|-------|---|-----------------------------------|------------|

YET IN THE PARTE PARRISH OF KILLICKNAGARIFFE.

| | | | | | |
|---|---|-------|---|-----------------------------------|------------|
| Richard Borke of Balliloskie Irish Papist | Balloloskie one quarter meer & halfe meareinge on the North wth the lands of Shanewey and Coolnetromye, on the East wth the lands of Killicknagariffe on the South wth the land of Balliwarrie on the weast wth the lands of Ballilosky in the Countie of the Cittie of Limicke | 00060 | Arable 00030 Meadow 00010 Pasture 00010 | Underwood 00005 Red bogg 00005 | £ 00015 |
| Totall in the said Part Parrish of Killicknagariffe | | 01460 | 00780 | 00680 | 00190 |

Cluonkeen Parrish.

The Pish of Cluonkeene meareth on the North wth the lands of Killicknagariffe in the Pish of Killicknagariffe and Barronie of Clanwm. on the East wth the lands of Abbieowghnie in the Barronie of Owghniebegg on the South wth

Lissmollane in the said Parrish of Abbieowghnie in the Barronie of Clanwm. aforesaid & on the weast wth the River of Oweynbegge runing by Lissmollane to the River of Muilcherne.

| Name of Propritor & his quallifion | Denomination of lands and thire meets and bounds. | Number of accrs by estimation | Lands profitable & quantitie of them | Lands unprofitable & waste. | Value of the whole in 1640 |
|--|---|-------------------------------|---|----------------------------------|----------------------------|
| William Borke Lo Baron of Castlecon ¹ Irish Papist. | Balligeymore two plowlands meareing on the North wth the lands of Annagh in the Pish of Abbieowghnie & Barronie of Owghnie begge on the East wth the lands of Maddiebog in the said Pish of Cluonkeene on the South wth Balligeybegge and on the East wth the lands of Cluonkeene | 00250 | Arable 00140 Meadow 00030 Pasture 00030 | Underwood 00040 Red bog 00010 | £ 00060 |

YETT IN THE PARRISH OF CLUONKEENE.

7.

| | | | | | |
|--|--|-------|---|-----------------|------------|
| Richard Borke Ir : Papist of Ballyvarry | Mēnd that the said two plow lands of Balligeymore are morgadged to Edmond Bourke and Roger Hourgane to the use of the children of Doole Barrie Irish Papist. deceased for the sum of six hundred and fiftie two pounds ster. whereof one hundred pounds belongeth to Henry Ryane Irish Papist in right of his wife Juan Barrie daughter to the said Doole. | | | | |
| | Maddieboy and Coulebane halfe Plow land meareinge on the North with the lands of Tobirgeriffe in the Pish of Abbie Owghnie in the Barronie of Owghniebeg on the East with the lands of Abby Owghnie aforesaid and on the South and West wth the lands of Balligeymore in the Pish of Cluonkeen afore- said. | 00090 | Arable 00050 Meadow 00010 Pasture 00010 | Underwood 00020 | £ 00030 |

YET IN THE PARRISH CLUONKEENE.

8.

| | | | | | |
|--|---|--------|--|-----------------|-------------|
| Walter Bourke of Killonane Irish Papist. | Clounkeene halfe a plow land meareinge on the West and North wth the River of Owynbeg on the East wth. the lands of Balligeymore and on the South wth the lands of Maddiboge the said Walter Bourke of Killonane aforesaid deceased is Propritor of the one moitie of the said lands and did morgadge the same unto David Barry of Cloun- keene aforesaid for 160 ster and Wm. Barry Irish Papist is son and heire of the said David | 00200 | Arable 00100 Meadow 00030 Pastur 00030 | Underwood 00040 | £ 00040. |
| Conner Clancie of Balli- brickine Rickard Bourke of Balli- loskie & Donnogh M ^e Connor Irish Papists. | The other moitie of the said half plow land belongeth to the said Propritors. | | | | |
| | Total of the said Parish of Cluonkeene | 00540. | 00430. | 00110. | £ 00130. |

Carkinlish Parish.

The said Pish meareth on the East wth the River of Muilcherd meareinge wth the Parrish of Abbiowghnie begininge at the foorde of Elleangour and soe ascendinge into the intrie of the brooke of Glaissimorrone meareing wth the Parrish of Droumkeene & thence along the sd brooke unto the ould coossway at Cahirconriffie on the Southeast, meareing wth the pish of Greane and Agillish Cormarke from thence meareinge wth the lands of Ballibroode, Killeagh,

Cahirlyne & Doonvollune in the Pish of Ballibrood wth the lands of Jushin Lawrence Ballihudane & Grenanebegg on the Weast in the Pish of Inssin Lawrence from thence wth the lands of Clohmoele in the Pish of Carrigperson Northweaste wth the brooke of Gruda meareinge wth the lands of Clohnadromunn pte of Abbiowghnie Parrish & from thence to the foord of Ellanenagour afore-said.

YETT IN THE PARISH OF CARKINLLISH.

9.

| Names of Proprietor & his quallificac̄on | Denomination of lands and thire metes and bounds. | Number of acres by estimation. | Lands profit-able & quantitie of them | Lands unprofitable and waste. | Value of the whole in 1640 |
|--|--|--------------------------------|---|-------------------------------|----------------------------|
| Theobald Lo: Borke Barron of Brittas Ir: Papist. | Brittas halfe a plowland wth two castles and a bawen meareinge on the East wth the River of Muilcherne on the South wth Balliartt on the West wth Gurtinenaskagh in the said Pish and on the North wth Drom Eligh in the Pish of Abbie Owghnie. | 00140 | Arable 00080 Meadow 00030 Pasture 00030 | | 00040. |
| The said Lord of Brittas | Gurteenaskagh halfe plowld meareinge on the East wth Brittas on the South wth Gurtinaghilly on the West wth Killinure all in the said Pish of Caherkinlish and on the North wh DroumEligh in the Pish of Abbie Owghnie. | 00140 | Arable 00080 Meadow 00030 Pasture 00030 | | 00030 |
| The said Lo: of Brittas. | Gurteen Eachally halfe plowld. Meareinge on the East wth Brittas on the South wth Balliartt on the West and North wth Gurtinnaskagh in the said Pish. | 00140 | Arable 00080 Meadow 00030 Pasture 00030 | | 00030 |
| The said Lo: of Brittas | Killinure one plowland meareinge on the East wth Gurtinaskagh on the South and West wth Cnockaneagh in the said Pish and on the North wth Droum Elligh in the pish of Abieowghnie The children of Piers Butler of Bansigh £ morgadges of 400 | 00280 | Arable 00160 Meadow 00060 Pasture 00040 | Underwood 00020 | £ 00060 |

YETT IN THE PARISH OF CAHIRKINLISH.

10

| | | | | |
|---|---|-------|---|------------|
| The said Lo : of Brittas Ir : Pap : | Cnockanegh one plow land wth a Castle there unto belongeing mearinge on the East wth Killinure on the South wth Greane on the West wth the Lands of Boskell in the said pish and on the North wth Bohirrskeighyanive in the Parish of Abbie Owghnie morgadged to the children of Piers Butler Esqr. | 00240 | Arable 00130 Pasture 00010 Meadow 00100 | £ 00060 |
| The said Lo : of Brittas Irish Papist. | Cnocketenechisllane one plow land wth a Castle and a Mill in reparation there unto belongeing mearinge on the East and North wh the Brooke of Gruda on the south wth the lands of Bosskill and on the West wth Carrig Trylly in the said pish of Cahirkinlish. | 00400 | Arable 00200 Meadow 00060 Pasture 00140 | 00080 |
| The sd. Lo : of Brittas. | Carrigiriell and Donnamonga one plow land and halfe wth a Castle and a bawen thereunto belongeing mearinge on the East wth Cnocktenecuslane in the said pish on the South wth Grenanebeg in the Parish of Inchin Lawrence on the West wth Sruhane and on the North wth the Brooke of Grudy. | 00680 | Arable 00400 Meadow 00100 Pasture 00180 | 00120 |

YETT IN THE PARRISH OF CAHERKINLLISH.

11

| | | | | |
|---|---|-------|---|-------------------------------|
| The said Lord of Brittas Ir : Papist. | Templemichell halfe plow land meareth on the East wth Grenane on the South and West wth Boskill and on the North wth Cnockanegh all in the said pish of Caherkinlish the said lands is morgadged to the children of Piers Butler of Bansigh | 00080 | Arable 00080 | £ 00030 |
| The said Lo : of Brittas. | Balliarth halfe plowland mearinge on the East and South wth Castleurkine on the West wth Grenane and on the North wth Gurttinachillie all in the said pish of Caherkinlish claymed by Ricard Bourke Ptestant minister. | 00100 | Arable 00050 Meadow 00010 Pasture 00020 | Underwood 00020 £ 00020 |

| | | | | | |
|------------------------------|---|-------|---|---------|------------|
| The said Lo : of Brittas. | Clynoc the fourth pte of a plow-land meareth on the East wth Moeh on the South wth Cnockballieadam on the West wth Grenane and on ye the North wth Castleurkine in the said pish of Carkinlish. | 00040 | Arable 00020 Meadow 00010 Pasture 00010 | --- --- | £ 00010 |
| The said Lo : of Brittas. | In Grenane Ightragh the fourth pte of a plow land wth a Castle thereunto belongeing meareinge on the East wth Clynoc and Lumbardstowne on the South wth the lands of Ballivornine on the West wth the lands of Boskill and on the North wth the lands of Cnockanegh in ye said pish of Carkinlish | 00040 | Arable 00040 | — — — | £ 00010 |

12

YETT IN THE PARRISH OF CAHIRKINLISH.

| | | | | | |
|---|--|-------|---------------|---------------|---|
| | The Castle towne and lands of Grenane voughtragh containinge the fourth pte of a plow land meareinge on the East wth Clynoc and Lumbardstowne on the South with ye lands of Ballivornyne on the West wth the lands of Boskill and on the North with the lands of Cnockanegh all in the said Parish. The sevall propriors are as followeth. | 00079 | Arable 00079 | — — — | £ 00020 |
| Owen Clancie English Proprietr & a mimber of the States Armie Charlies Clancie English Proprietr of London | The third pte of the said Castle Bawen and twentic acres of the said lands belongeth to the said Owen. Whereof tenn acres of the said lands to him belongeth : now and since the Rebellion the said Charles lives in London in England. | 00020 | Arable 20 | 00010 | Arable 10 |
| John Clancie Min ^r Irish Papist. | Propriitor of the third pte of the said Castle Bawen and nyne acrs of the said lands. | 00009 | Arable 09 | 00040 | Arable 40 |
| Symon Clancie Ir Papist. | Propriitor of the other third pte of the said Castle Bawne and fortie Acres of the said lands. | 00000 | Pasture 00020 | Red bog 00120 | The fourth parte of the plow land of Grenane Ightragh and the fourth pte of the plow land of Grenanvoughtragh are intermixt. The medowes pasture and Redd bogg of both undevided. |

YETT IN THE PARRISH OF CAHIRKINLISH

| | | | | | |
|---|--|--------|---|---------------|------------|
| | Girranekissie halfe plow land mearinge on the East wth the lands of Droumkeene in Dromkeen pish on the South wth the lands of Cahircon Rieffie in the pish of Agullish Cormacke on the West wth the lands of Killiegh in the Pish of Balliwroode and on the North wth Cnockballieadam in the Pish of Caherkinlish aforesaid. The said lands is divided amonge the ensueinge p'prietors in nyne partes viz. | 000150 | Arable 00080 Meadow 00040 Pasture 00030 | | £ 00030 |
| William Bourke Irish Papist of Cahirconrieffy | Three partes of the said halfe plowland belongeth to the said William Bourke. | | | | |
| Rickard Woulfe Ir: Papist of Lymerick | Propritor of five Ptes thereof | | | | |
| Connor Clancy Ir: Papist of Ballybrickyn. | Propritor of one Pte thereof | | | | |
| Edmond Bourke Irish Papist of Boskill | Boskill wth the appurtenances halfe plowland mearinge on ye East wth the lands of Grenane on the South wth the turberry of Ballivornine and Cahirlyne on the West wth the lands of Cahirkinlish and Cnockatenuchisslane meareing wth the brooke of Grudie and on the North wth the lands of Cnockaneghall in the said pish of Caherkinlish Rynett Hea als Bourke widow Ir: Papist is indowed of the said halfe plowland. | 00330 | Arable 00100 Meadow 00015 Pasture 00015 | Red bog 00200 | £ 00045 |

CARĀKINLISH PARISH

YETT IN THE PARRISH OF CAHERKINLLISH.

| | | | | | |
|--|---|--------------|--|--|--|
| <p>William Bourke deceased Ir ; Pap : of Castle-urkine</p> | <p>Castleurkine one plow land wth a Castle thereunto belonginge Garriglass and Synoide pcells of ye said lands, meareinge on the east wth the lands of Balliartt on the south wth the lands of Moegh & Clinoe on the West and North wh the lands of Grenane and Cnok-feyne in the said Pish of Caberkinlish John Bourke Minor Ir : Papist sonn and heire of the said William and Margaret Clancie aIs Bourke the relictt of the said William is indowed of the said plow-land and Castle.</p> <p>Memorandum That the halfe plowland of Garriglass wth the Castle there unto belong-inge is morgadged to Thomas Bourke of Garriglass afore- $\frac{1}{2}$ said for 224 and that Richard Bourke an infant is son & heire to the said Thomas Bourke and that the said Richard together wth Allexander Dooine English protestant and a mimber of the Stats Armie and Unye his wife are administrators of the goods and chattels of the said Thomas Borke deceased Memorandu that Synode contayninge the fourth pte of the pmisses is morgadged to Rickard Bourke a protestant $\frac{1}{2}$ Minister for 40 ster.</p> | <p>00320</p> | <p>Arable 00170 Meadow 00040 Pasture 00050 Timberwood 00060</p> | | <p>$\frac{1}{2}$ 00080</p> |
|--|---|--------------|--|--|--|

YETT IN THE PARRISH OF CARKINLISH.

| | | | | | |
|---|--|---------------------------|---|--|--|
| <p>Lawrence White Ir : Papist of Lymerick</p> | <p>The Castle towne and lands of Sryghane contayneth halfe a plow land. meareth on the East and South wth the lands of Carrigiryly in the said pish of Carkinlish and on the North & West wth the lands of Carrig p son in the pish of Carrigpson The said lands is devided amonge the ensueinge propritorrs as followeth.</p> <p>The said Castle and sixtie two acres belongeth to the said White exceptinge one chamber wch belongs to Dominicke Creagh of the said Castle</p> | <p>00156</p> <p>00062</p> | <p>Arable 00076 Meadow 00040 Pasture 00040</p> <p>Arable 00030 Meadow 00016 Pasture 00016</p> | | <p>$\frac{1}{2}$ 00030</p> |
|---|--|---------------------------|---|--|--|

| | | | | | |
|---|--|-------|---|--|------------|
| Dominieke Creagh Irish Papist of Lymerick. | Proprietor of Sixtie two acres of the said lands. | 00062 | Arable 00030 Meadow 00016 Pasture 00016 | | |
| Nichollas Hallie Irish Papist of Tworyne. | Proprietor of thirtie two acres of the said land. | 00032 | Arable 00016 Meadow 00008 Pasture 00008 | | |
| Wm. Bourke Ir : Papist of Cahircon- rieffy. | In Moegh the fourth parte of a plow land wth a Mill Seate there unto belongeinge meareth on the East wth the lands of Dromqueene on the South wth Cnockballiadame on the West wth Clinoe and on the North wth Castle- urkine all in the pish of Car- kinlish. | 00043 | Arable 00028 Pasture 00015 | | £ 00010 |

YETT IN THE PARRISH OF CARKINLISH.

| | | | | | |
|--|--|-------|---|---------------|------------|
| Connr Clancie Ir : Papist of Balli- brickyn. | In Cnockeballiadame the two third ptes of halfe a plow land meareinge on the East wth the lands of moegh, on the South wth the lands of Girranekissie and on the West and North wth the lands of Lumbarrts- towne and Clynce in the sd pish of Carkinlish. | 00052 | Arable 00032 Pasture 00020 | — — — | £ 00020 |
| The said Connr Clancie of Balli- brickyn. | Ballivornine halfe a plowland wth a lardge Castle bawen and orchard thereunto belonging meareth on the East wth Cnockeballiadam and Lum- bardstowne on the South wth Killiegh and Balliwoode in the pish of Baliebroode on the west wth the lands of Carlyne in the said pish and on the North wth the turbarie of Grenane and Bos ^e kill in the said pish of Carkinlish. | 00350 | Arable 00080 Meadow 00040 Pasture 00030 | Red bog 00200 | £ 00050 |
| Wm. Borke Ir : Papist of Cahircon- rieffy | In Lumbardstowne a third pte of halfe plow land meareinge on the East wth Cnockballi- adam on the South wth the lands of Ballivornine on the West wth Grenane and on the North wth the lands of Cleynoe all in the said pish of Carkinlish | 00026 | Arable 00016 Meadow 00010 | — — — — | £ 00005 |

YETT IN THE PARISH OF CARKINLISH.

| | | | | | |
|---|---|-------|---|---------------|------------|
| Thomas Lo : Barron of Cahir deceased Irish Papist. | Karkinlish one plow land and halfe a quarter meere wth a Castle in repaire thereunto belonginge meareinge on the East wth the lands of Bosskill on the South wth Cahirlyne on the North wth Cnocktencusllane in the pish of Carkinlish and on the west wth Ballihudane and Inchin Lawrence in the pish of Inchin Lawrence Memorandum That all the p ^r misses were demised by the said Lo : Barron of Cahir unto Theobald Bourke deceased for nyne skore yeeres at the yeerly rent of thirtie three shillings and four pence ster by a deede dated the 1 th November 1605 | 00520 | Arable 00300 Meadow 00100 Pasture 00060 | Red bog 00060 | £ 00120 |
| | Totall in the said Parrish of Cahirkirlish. | 04306 | 03806 | — 00500 | £ 00900 |
| | | | | | |

Dromqueen Parrish.

The said pish meareth on the East wth Breakcluon on the west wth ffarindonogha all in Gurteenmorhy and Corelish in the pish of Greane the said pish of Greane and on the North wth on the South wth Killinaweary Ballitarssna and Moegh and Castleurkine in the pish of Carkinlish.

| Names of Propritor and his quallification | Denomination of lands and thire meetes and bounds. | Number of Acres by estimation | Lands profitable and quantitie of ym | Land unprofitable and waste | Vallue of the whole in 1640 |
|--|---|-------------------------------|---|-----------------------------|-----------------------------|
| Richard Bourke Protestant Minister And William Bourke Irish Papist of Dromkeene. | Dromkeen one plow land meareinge on the East wth Corelish on the South wth Killineaweary on the West ffarindoncha in Grean pish and wth Moegh in the Pish of Carkinlish and on the North wth Droumbane in the said pish of Dromkeene. Memorandm. The said Rickard Bourke claimeth the said William his moytie of the P ^r misses as fngadged to him for one hundred and twenty pounds, and is for sundrie yeeres possessed thereof | 00300 | Arable 00200 Meadow 00060 Pasture 00040 | | £ 00060 |

| | | | | | |
|---|---|-------|---|-----------------|------------|
| Ullicke Bourke of Dublin Engl Propritor | Droumbane one quarter meere meareth on the East wth Gortnamorhy in the pish of Greane on the South wth Droumkeen in ye said pish of Droumkeene on ye West and North wth Moegh and Castle- urkine in Carkinlish pish. | 00060 | Arable 00040 Meadow 00010 Pasture 00005 | Underwood 00005 | £ 00012 |
|---|---|-------|---|-----------------|------------|

YETT IN THE PARRISH OF DROUMKEENE

19

| | | | | | |
|---|---|-------|--|-------|------------|
| Barneby Earle of Thomond Engl Propritor | Of the West moitie of Killina- weary als Cnockane Owen beinge the eight pte of a plow land meareinge on the West wth the other moytie of Killina wearie on the South wth Ballitarsnie and Breac- luone on the West wth farrindonnagha all in the pish of Greane and on the North wth Droumkeene | 00040 | Arrable 00020 Meadow 00010 Pasture 00010 | — — — | £ 00012 |
| Totall in the said Parish. | | 00400 | 00395 | 00005 | £ 00084 |

The Parte Parrish of Graen.

The pte pish of Graen lyeinge in the sd Barronie of Clanwm meareth on the East wth Grillagh and Ballitarsnie in the said pish and Barronie of Cuonagh on the South wth Rathkipp and Cahirconieffie in the pish of Agillish Cormacke on the West wth Girranekiss in the pish of Caherkinlish and on the North wth Droumkeene, Cnockane Owen and Droumbane in the Parrish of Droumkeene.

| Names pf Prop ^r tor & his quallificacōn | Denomination of Land & thire Meetes and bounds. | Number of Acres by estimation | Lands profitable and quantity of y ^m | Lands unprofitable and wast. | Value of the whole in 1640 |
|---|---|-------------------------------------|---|------------------------------------|-------------------------------------|
| Barnebie Earle of Thomond Engl. Propritor | Corleish and East moitie of Killinweary. meareth on the East and South wth Grillagh and Balli- tarsny in the said pish of Greane and Barronie of Cuonagh on the West wth Cnockaneowen Droumkeen and Droumbane and on the North wth the River of Muilcherne. | 00120 | Arable 00090 Meddow 00015 Pasture 00007 | Underwood 00005 Red bog 00003 | £ 00038 |

THE PART PARISH OF GRAEN

YETT IN THE PARRISH GREANE.

| | | | | | |
|---|---|-------|---|---------|------------|
| Richard Woolfe of Limirke Irish Papist. | <p>In Corballie one quarter meere mearinge on the East and North wth ffarrendonnogha in the Pish of Greane on the South wth Cahirconrieffie in the parish of Agulis Cormacke and on the weast wth Keagh Row Roe in the said Pish of Greane</p> <p>Med That Doctor Thomas Arthur of Limicke claimeth a morgadge of fortie two pounds uppon the premisses and upon the said Woolfes proptie in Keahrow Roe Gorttflugh Cahircon Rieffie and Girrane-kissie the sd lands of Corballye is morgadged by the said Woolfe to David Bourke deceased & by vertue of the said morgadge William Bourke of Corbaly aforesaid son to the said David is now Propritor thereof.</p> | 00036 | <p>Arable 00028 Meddow 00004 Pasture 00004</p> | — — — — | £ 00012 |
| William Borke of Cahircon Rieffie Connor Clancy of Ballibrickine & Richard Woolfe Irish Papists | <p>Keaghrow Roe one quarter meer meareth on the East wth Corballie on the South wth Cahircon Rieffie and on the weast & north wth Girane kissie and farrindonnogha There is a quarrie of slate upon the premisses.</p> | 00049 | <p>Arable 00035 Meaddow 00007 Pasture 00007</p> | — — — — | £ 00016 |

YET IN THE PARRISH OF GREAN.

| | | | | | |
|--|--|-------|--|-----------------|------------|
| Ullicke Borke of Dublin Engl Proprior | <p>In Gortnamorhy one quarter meere meareth on the East wth Corlish on the South and Weast wth Droumkeen & on the North wth Droumbane and the River of Muilcherne.</p> | 00060 | <p>Arable 00035 Meadow 00010 Pasture 00010</p> | Underwood 00005 | £ 00018 |
| Rickard Borke of Droumkeene a Protestant Minister & the sd. Ullicke Borke. | <p>Breckcluone the $\frac{1}{3}$ of a plowland meareinge on the East wth Ballitarssnie in the said pish of Greane and Cnockaneowen in the Parrish of Droumkeene on the South & weast wth Rathkipp & Cahircon Rieffie & on the North wth the lands of Corbally in the said pish of Greane.</p> | 00046 | <p>Arable 00030 Meadow 00010 Pastue 00006</p> | | 00012 |

| | | | | | |
|--|---|-------|---|-------|------------|
| The said Rickard Bourke Minister & William Bourke of Cahircon-rieffie Irish Pap. | ffarrendonnogha the eight pte of a plow meareinge on the East wth Droumkeene and Cnockaneowen in Droumqueene parish on the South wth the lands of Breackcluone on the weast with Corballie & Keaghrow Roe in the said pish of Greane and on the North wth the lands of Droumkeeneaforesaid divided in two equal moities between the said pties. | 00052 | Arable 00036 Meadow 00010 Pasture 00006 | | £ 00015 |
| | Totall in the said Parish of Greane | 00363 | 00350 | 00013 | 00111 |

Parte Parrish of Agillishcormuk.

The said pte pish meareth on the East wth Ballitarsnie in the pish of Grean, On the south wth Ballynagallagh and Milltowne in the said pish of Agillish Cormacke and Barronie of Cuonagh and wh Kildromine in the pish of Kiltielly in the Barronie of Smale County, on the West wth Tonetyrie in the pish of Ballibroode and on the North wth Carhew Roe and Corbally in the Parrish of Grean.

| Names of Proprietr and his qualification | Denomination of lands and thire meetes and bounds. | Number of Acres by estimation | Lands profitable & quantitie of them | Lands unprofitable and waste | Value of the whole in 1640. |
|---|---|-------------------------------|---|------------------------------|-----------------------------|
| William Bourke Irish Papist of Cahircon-rilly | Cahircon Rieffie three parts of a pld. wth a smale Castle in repaire thereunto belonginge meareinge on the East wth Breackcluone, fellorie, and Gorttflugh in the said pish of Agiliss Cormacke on the South wth Milltowne in the said pish and wth Kildromine in the pish of Kiltiellye and Barronie of smale Countie, on the West wth Contiry in the pish of Ballibroode and on the North wth Corbally and Carhow Roe in the pish of Grean. | 00200 | Arable 00150 Meadow 00030 Pasture 00015 | Red bog 00005 | £ 00080 |
| Richard Woolfe Irish Papist of Lymerick. | Gorttflugh and the eight pte of Balliphillip and Culnasumorage lying amongst the lands of Rathkipp and Cahircon-rieffie. | 00025 | Arable 00023 Meadow 00002 | | £ 00008 |

YETT IN THE PARTE PARRISH OF AGILLISH CORMACK.

23.

| | | | | |
|---|---|-------|---|------------|
| Rickard Bourke a Protestnt Ministr & Ullicke Bourke Engl Propriitor | Rathkeapp and fellury meareth on the East wth Balytarsnie in Grean Pish on the South wth Ballinagallagh Milltowne and Gortflugh in the said pish of Agillish Cormacke on the West wth Cahircon-Rieffie in the said pish of Agillish Cormacke and on the North wth Breckluone in the pish of Greane. Memorandum that the said Rickard Bourkes proprocon of Rathkip fellorie and Breackcloune is indowed to Margrett Bourke als Rawleigh the Relictt of Miels Borke late of Breckluone | 00090 | Arable 00060 Meadow 00020 Pasture 00010 | £ 00015 |
| Totall in the said Part Parish | 00315 | 00310 | 00005 | £ 00103 |

Ballibrood Parrish.

Ballibroode pish meareth wth the lands of Rathjurdane on the South, with the lands of Ballyvornine and Girranekissy in the pish of Cahirelly in the pish of Cahir Elly on the West, Carkinlish on the North and East, wth the lands and wth the lands of Ballyhudane in the pish of Gallbolly and Rathjurdane in the pish of of Insinlawrence on the West alsoe.

| Names of Propriitr & his quallificacon | Denomination of lands and thire meetts and bounds | Number of acres by estimation | Lands Profitable & quantitie of them | Lands unprofitable and waste. | Vallue of the whole in 1640. |
|--|---|-------------------------------|--------------------------------------|-------------------------------|------------------------------|
|--|---|-------------------------------|--------------------------------------|-------------------------------|------------------------------|

24

YETT IN BALLIBROODE PARRISH

| | | | | |
|---|---|-------|---|------------|
| Wm Bourke of Cahircon Rieffie an Infant son and heire of Rickard Borke deceased Irish Papist. | Ballibroode halfe a pl. meareth on the North wth the lands of Killeigh, on the East wth the lands of Girrankissie in Carkinlish pish on the South and West wth the lands of Tontiry, Balliobnie and Carlyne in the said pish of Ballybroode. Memorandum that the said halfe plowl. is morgadged to Redmond Bourke fitz Tibott £ for 63 ster and assigned by the said Redmond unto Rickard Bourke a protestnt minister. | 00116 | Arable 00058 Meadow 00040 Pasture 00018 | £ 00030 |
|---|---|-------|---|------------|

| | | | | | |
|--|--|-------|---|---------------------------------|------------|
| Connr Clancy Irish Papist of Balli- brickyne | Killiegh halfe a plowld. wth a slate quarry thereunto belong- inge mearinge on the North and East wth the lands of Ballivornine and Girrankissy in the pish of Carkinlish and on the South and West wh the lands of Ballibrood afore- said | 00134 | Arable 00074 Meadow 00020 Pasture 00040 | | £ 00030 |
| The said Connor Clancie of Ballibrickyn Irish Papist | Carlyne and Balliobyne one pl. wh. a stone house a Bawen and a marbell quarrie there- unto belonging mearinge on the North wth the lands and turbarry of Ballibornine in Carkinlish pish wth the lands of Carkinlish on the East wth ye lands of Ballibrood and Tontirie aforesd. on the south wth the lands Galbolly & Rath Jurdan and on the West wh. the lands of Doonvollins | 00498 | Arable 00148 Meadow 00048 Pasture 00102 | Profitable } Red bog } 00200 | £ 00090 |

YETT IN THE PARRISH OF BALLIBROODE.

| | | | | | |
|--|---|-------|---|---------------------------------|--------|
| Rickard Borke Protestnt Ministr | Tontiry halfe a plow land mear- inge on the North wth the lands of Ballibroode aforesaid on the East wth the lands of Carconrieffie in Agilish Cor- macke pish on the South wth the lands of Gallbolly in Rath- jurdane pish and on the West wth the lands of Balliobyne devided as followeth fiftene acres arable wh thire propor- con of medow pasture and bogge belongeth to the sd Rickard Bourke whereof Connr Clancie of Ballivrickin £ is morgadgee for 42 ster and sett by the sd Connr Clancy for sixty one yeeres to the said Rickard Bourke for the d yeerly rent of vi | 00218 | Arable 00078 Meadow 00020 Pasture 00060 | Profitable } Red bog } 00060 | 00032. |
| William Borke of Cahircon- rieffy Irish Papist | Fifteene acres lickewise arable wth thire proporcon of medowe pasture and boge whereof the said William Bourke is propritor are mor- gadged to Ja : Hea an infant wch morgadge is assigned ou ^r unto the said Rickard Bourke a Protestant Minister (the £ mortgadge being 63 ster) | | | | |

YETT IN THE PARRISH OF BALLIBROOD.

| | | | | | |
|------------------------------|--|-------|-------|-------|---------|
| Connor Clancie Irish Papist. | Memorandum. That fortie eight acres arable wth thire proporcion of Medow pasture and bogge of the said halfe plow land of Tontiry are the said Connr Clancie his freehold and Inheritance. | | | | |
| | Total in the said Parish | 00966 | 00706 | 00260 | £ 00182 |

Rathjurdane Parrish

The Parrish of Rathjurdane meareth wth the lands of Tontiry and Balliobyne and Doonvöllin in the pish of Ballibroode on the North; wth the lands of Killdromon in the pish of Killtily in the Barronie of Cuonagh on the East; wth the lands of Cloghvoller in the Pish of Ballinarde in the Barronie of Smale Countie on the South; and wth the lands of Carr Ellie in the pish of Car Ellie on the West.

| Names of Proprietor & his qualification | Denomination of lands and thire meetes and bounds. | Number of acres by estimation | Lands profitable & quantitie of them | Lands unprofitable and waste | Value of the whole 1640 |
|---|--|-------------------------------|---|------------------------------|-------------------------|
| [1] | Galbollie halfe plow land meareinge wth the lands of Tontyrie aforesaid on the North with the lnds of Killdromin in Killtily pish on the East, wth the lands of Claghvoller in Ballinarde Pish and smale County Barrony on the South and West, wch. is devided betweene severall proprietors as followeth. | 00192 | Arable 00072 Meadow 00040 Pasture 00080 | | £ 00030 |

YETT IN RATHJURDANE PARRISH.

| | | | | | |
|---|--|--|--|--|--|
| Wm. Bourke of Cahirconieffy Irish Papist. | Me: That six acres arable wth thire proporcon of mēd and pasture bellongeth to ye said Wm Bourke are morgadged to the said Connr Clancie of Balliorickine for $\frac{1}{8}$ ster. Me: That thirtie acres more belonginge to the said William Bourke wth thire proporcion of meddo and pasture are morgadged to the said James Hea an infant for one hundred pounds ster. | | | | |
|---|--|--|--|--|--|

1—Wm. Bourke of Cahirconieffy is returned also in the Book of Survey & Distribution as the owner of this denomination. See next entry.

| | | | | | |
|--|---|-------|---|-------|------------|
| Connor Clancie Irish Papist of Ballibrickyn. | The remaine of the premisses beinge thiry six acres arr : & thire proporcon of medd : and pasture are the freehold and Inheritance of ye said Connr Clancie | | | | |
| Theobald Lo : Bourk Barron of Brittas Ir : Papist. | Rathjurdane two plowland meareinge on the East wth the Lands of Galbolly on the South wth the lands of Cloh-voller on the Weast wth the lands of Cahir Ellie in Cahir Elly Pish and on the North wth the lands of Balliobyne and Doonvollin in Ballibroode pish | 00370 | Arable 250 Meadow 080 Pasture 040 | — — — | £ 00120 |
| Total in the said Parish | | 00562 | 00562 | | £ 00150 |

28

Cahirellie Parrish.

The Parrish of Cahir Elly meareth wth the lands of Rathjurdane in the Pish of Rathjurdane on the East wth the lands of Rawlighstowne in the pish of Rawlighstowne in the Smale Countie

Barronie on the South wth the pish of Rochstowne on the Weast and wth the pish of Inchinlawrence on the North.

| Names of Propritor & his quallification | Denomination of lands and thire meetes and bounds | Number of Acres by estimation | Lands profitable & quantitie of them. | Lands unprofitable and waste | Value of the whole in 1640 |
|--|---|-------------------------------|---|------------------------------|----------------------------|
| Dannl. Heyne Irish Papist of Cahirelly East. | Cahir Elly East two plowl. wth a Castle in repaire Bawen a Mill seate and a marble quarry thereunto belonging meareinge on the East wth the lands of Rathjurdane and Doonvollin on the South wth the lands of Rawlingstowne in Smale Countie Barronie on the West wth the lands of Cahir Ellie west and on the North wth the lands of Carowbegg and Ballihudane in Insin Lawrence pish. | 00552 | Arable 00296 Meadow 00180 Pasture 00076 | | £ 00150 |
| Teige Heyne Irish Papist of Cahirelly Weast | Cahir Elly weast two plowl wth a Castle Bawen a Mill Seate & a marble quarry thereunto belonging meareinge on the East wth the lands of Cahir Elly East aforesd. on the South wth the Rivr of Cumoge on ye weast wth the highway leadinge from Limicke to Raulingstowne and on the North wth the lands of Ballibrickine | 00480 | Arable 00240 Meadow 00120 Pasture 00120 | | £ 00120 |

PARISH OF CAHIRELLIE

77

YETT IN CAHIR ELLY PARRISH

29.

| | | | | |
|--|--|-------|---|------------|
| Capn George Ingoldesbye Ingl : Propr : | Ballinamraherahow halfe plow land wth a ruinous little Abbie and a Mill seate thereunto belonging meareinge on the East wth the lands of Bohiralligane on the South wth the River Cummoge on the Weast and North wth the lands of BallinRuane in the pish of Rochstowne. | 00054 | Arable 00014 Meadow 00012 Pasture 00028 | £ 00010 |
| Ellean Lacy wid. Irish Papist of Rawlyes- towne. | Bohirlegane halfe plowl. mearinge on ye East wth the heigh way leadinge from Rawlings- towne to Limicke on the South wth the said River of Cumoge on the Weast wth the lands of BallinRuan in the pish of Rochstowne and on the North wth the lands of Luddenmore in Luddenbeg pish. | 00096 | Arable 00064 Meadow 00020 Pasture 00012 | £ 00032 |
| Connr Clancy Irish Papist of Bally- brickyne | Ballibrickine two plow lands wth a Castle Bawen Orchard. Dovehouse and a fishpound (all in reparēōn) meareing on the East wth the lands of Cahir Elly East, on the South wth the lands of Cahir Ellye Weast, on the Weast wth the heighway leading from Rawlingstowne to Limirke and on the North wth the lands of Ballinabollye in the pish of Insinlawrence. | 00466 | Arable 00266 Meadow 00100 Pasture 00100 | £ 00150 |

30

YET IN CAHIR ELLIE PARRISH.

| | | | | | |
|---|---|-------|-------|-------|------------|
| Cormocke Heyne of Carhubege Irish Papist. | The twelfth pte of the said two plow lands of Ballibrickine belongeth to the said Cormocke Heyne (the edifices and improvmts excepted | | | | |
| | Totall in the said Parish of Cahir Elly. | 01648 | 01648 | 00000 | £ 00420 |

Insenlawrence Parish.

The said Parrish of Inssinlawrence meareth with the lands of Cahirkinlish and Carrigkirilly in the pish of Carkinliss on the North East with the lands of Cahir Ellie East and Ballibrickine in the pish of Cahir Ellie and on the South with the lands of Luddenmore Luddenbegg and Ballihenane and on the Weast with the lands and parrish of Luddinbege.

| Names of Propritor and thire quallificāon | Denomination of lands and thire meetes and bounds | Number of Acres by estimation | Lands profitable & quantitie of them | Lands unprofitable & waste. | Value of the whole in 1640 |
|---|---|-------------------------------|---|-----------------------------|----------------------------|
| Theobald Lord Borke Barron of Brittas Irish Papist. | Grenanebeg, Inssinlawrence and Ballinabolly 3 plow lands and a qr with a smale Castle in reperation and a marbell quarrie thereunto belonginge meareth with the lands of Cahirkinlish on the Easte on the South with the lands of Grange Carhuebegge, and Ballibrickine, with the lands of Luddenmore & Luddenbegg in ye pish of Luddenbegue on the Weast and with the lands of Carrigkirillie in the pish of Carkinlish on the North | 00480 | Arable 00320 Meadow 00040 Pasture 00120 | — — — — | £ 00120 |

YETT IN THE PARRISH OF INSSINLAWRENCE.

31.

| | | | | | |
|---|---|--------|---|---------|------------|
| Cormocke Heyne Irish Papist of Carhowbeg. | Carhowbeg one quarter meere meareinge on the west with Ballynabolly on the North and East w. the lands of Inssinlawrence aforesd. on the South with the lands of Grainge and Ballibrickine. Mē: That the said quartr meere of Carhowbeg is morgaged by the said Cormocke Heyne to Connor Clancie of Ballibrickine for 21 ster. | 00064 | Arable 00032 Meadow 00016 Pasture 00016 | — — — — | £ 00010 |
| Daniell Heyne Irish Papist of Carhirelly | Graige and Ballihudane halfe plowland meareinge on the East with the lands of Doonvöllin in Ballibroode pish on the South with the lands of Cahir Elly East, and on the Weast and North with the lands of Carhowbegge and Inssinlawrence. Mē That Teige O'Heyne Mc Connr is propritor of the twelvth pte of the said lands. | 000104 | Arable 00054 Meadow 00040 Pasture 00010 | — — — — | £ 00030 |
| | Total in the said Parish | 00648 | 00648 | — — — — | £ 00160 |

Carrigperson Parte Parish

| Names of Proprietors and their qualification | Denomination of lands and their metes and bounds | Number of acres by estimation | Lands profitable & quantities of them | Lands unprofitable and waste | Value of the whole in 1640 |
|--|--|-------------------------------|---------------------------------------|------------------------------|----------------------------|
|--|--|-------------------------------|---------------------------------------|------------------------------|----------------------------|

The said parte parish of Carrickpsn being noe more then the halfe plowland of Cloghmoele the same is distinctly meared and bounded by itselfe in the next following leafe.

32

YETT IN THE PARTE PARRISH OF CARRIGPERSON.

| | | | | | |
|--|---|-------|---|---------------|------------|
| Domnicke Creagh an infant Irish Papist son & heire of John Creigh of Lymick alder deceased Irish Papist. | Cloghmoele halfe plow ld. with a mill seate and a marble quarry thereunto belonging meareth on the East wth Sighane in Carkinlish pish on the South wth the lands of KillcuLine in pish of Luddenbeg on the Weast wth the lands of Carrigperson aforesaid on ye North wththe lands of Killonane in the pish of Kilmurry | 00167 | Arable 00100 Meadow 00020 Pasture 00035 | Red bog 00012 | £ 00032 |
| | Total in the said Parte Parish | 00167 | 0155 | 00012 | £ 00032 |

Rochtowne Parrish.

Rochstowne pish meareth on the East wth Luddenmore in the pish of Luddenbegge and wth Ballibrickine in the pish of Cahir Elly, on the South wth Ballinamrahir in the said pish of Cahir Ellie on the Weast wth Ballinacarigie, Ballinlochane, and Williamstowne in the pish of feadamur and on the North wth Leabanamuckie in the pish of Luddenbegge.

| Names of Proprietors and their qualifications | Denomination of lands & their metes and bounds | Number of acres by estimation | Lands profitable & quantities of them. | Lands unprofitable and waste. | Value of the whole in 1640 |
|---|--|-------------------------------|---|-------------------------------|----------------------------|
| Capn George Ingoldesbey Eng: Pr: | Ballin Ruane one plowland and one quartermeere in Carhowbegge meareinge on the East and South wth Bohirigane and Ballynamrahir in the Pish of Cahir Elly on the Weast wth Bannoge and Ballynacarrigie and on the North wth Rochstowne Proprietor thereof in right of his wife. | 00124 | Arable 00084 Meadow 00024 Pasture 00016 | | £ 00020 |

YETT IN THE PARRISH OF ROCHSTOWNE.

| | | | | | | |
|---|---|-------|-----------------------------|-------------------------|---------|------------|
| Ellean Rawligh alis Lacie wid Irish Papist of Rawleys- towne | In Bohirligane one quartr meere meareinge on the Easte and South wth Ballinbrickine and Ballinainrahir in the pish of Cahir Elly on the Weaste wth Ballyruane in the Parrish of Rochtowne on the North wth ffeadamore in the pish of Luddenbege The said wid Rawligh is propritrix thereof as her dower Edmond Rawligh of Rawlighstowne heire in rēu'ssion | 00046 | Arable Meadow Pasture | 00034 00006 00006 | — — — — | £ 00006 |
| Thomas Borke Irish Papist of Ballin- loghane | In Rochtowne halfe plowl meare- inge on the East and South wth Bohirligane and Ballin- ruane on the Weast and North wth the other pte of Roch- towne | 00086 | Arable Meadow Pasture | 00064 00012 00010 | — — — — | £ 00030 |
| Michael Borke Irish Papist of Roches- towne | The other pte of Rochtowne beinge one quarter meere, meareinge on the East and South wth Ballin Ruane in the said pish of Rochtowne, on the Weast wth Bally- nagarigie in the pish of ffeadam ^r and on the North wth the other Pte of Roch- towne in the pish of Roch- towne aforesaid. | 00046 | Arable Meadow | 00040 00006 | — — — — | £ 00013 |

YET IN THE PARRISH OF ROCHSTOWNE.

| | | | | | | |
|--|---|-------|-----------------------------|-------------------------|---------|------------|
| Doctor Thomas Arthur of Limicke & Catherin Borke widd Irish Papists | In Rochstowne aforesaid one plowl: meareinge on the East & North wth Luddenmore and Leabanamuckie in the pish of Luddenbegg on the South wth Rochstowne, be- longinge to Thomas Bourke and on the Weast Ballin- lochane in the pish of Cahir ivahallie; the said parties enjoyeing the premisses moitively | 00140 | Arable Meddow Pasture | 00110 00020 00010 | — — — — | £ 00040 |
| Theobald Lord Barron of Brittas Irish Papist. | In Rochstowne aforesaid one quarter meer meareinge on the East wth Leabanamuckie in the pish of Luddenbegg aforsaid on the South wth the other pte of Rochstowne and on the Weast and North wth Williamstowne in the pish of ffeadamurr | 00044 | Arable Medow Pasture | 00028 00010 00006 | — — — — | £ 00015 |
| Totall in the said Parish of Rochestowne | | 00486 | | 00486 | — — — — | £ 00130 |

ffeadamur Parte Parrish.

The said pte parrish of ffeadamurr boundinge the South and Weast wth Ballinlochane in the on the East and North wth Rochstowne and on said Parrish of ffeadamurr.

| Names of Proprietor and thire quallification. | Denomination of lands and thire meetes and bounds. | Number of acres by estimation | Lands profitable & quantitie of them | Lands unprofitable and wast. | Value of the whole in 1640 |
|---|--|-------------------------------|--------------------------------------|------------------------------|----------------------------|
|---|--|-------------------------------|--------------------------------------|------------------------------|----------------------------|

YETT IN THE PARTE PARRISH OF FFEADAMUR.

35

| | | | | | |
|---|---|-------|---|---------------|------------|
| Capn. George Ingoldesbey Engl. Proprietr. | Ballinacarriggie and Banoge one plowld with a Castle and Bawen thereunto belonginge meareinge on the East wth Rochtowne and Ballin-Ruan on the South and Weast wth Skule and Ballinlochane in the said pish and on the North wth Rochtowne. | 00134 | Arable 00089 Meadow 00020 Pasture 00025 | — — — — | £ 00040 |
| Theobald Lord Barron of Brittas Docttor Arthur & Cathrin Borke wid. Irish Papists | Williamstowne halfe a plowld. wth a Castle and a Bawen thereunto belonginge meareinge on the East wth Rochtowne, on the South wth Cloghdullurtye in the pish of ffeadamur and Barronie of Smale Countie, on the Weast Carnane in the sd Pish and Barronie and on the North wth Ballinagarde in the pish of Cahirnarry the said land is divided as followeth Viz : The said Lo : of Brittas Propr: of the Castle Bawen and one moytie of the said halfe plowld Doctr Arthur and the said wid proprietr of the other moitie of the said halfe plowland. | 00096 | Arable 00056 Meadow 00010 Pasture 00010 | Red bog 00020 | £ 00030 |
| | Totall of the said Parte Parrish of ffeadamor. | 00230 | 00210 | 00020 | £ 00070 |

Cahirivahallie Parte Parrish.

The said pte pish boundinge and meareinge on the East wth Leabanamucky and Ballimakrise in the pish of Luddenbege on the South wth Ballinagarde on the Weast wth Lickydoune in

the sd. pish of Cahir Ivahally and on the North wth Ardmunikie Balliogahane and Whitestowne wthin the new Added Countye.

| Name of Propritor and his quallification | Denomination of lands and thire meetes and bounds | Number of acres by estimation | Lands profittable & quantitie of them | Lands unprofitable and waste | Value of the whole in 1640 |
|--|---|-------------------------------|---|------------------------------|----------------------------|
| Thomas Bourke of Ballinlochane Irish Papist. | Ballinlochane halfe a plowland a stone house wth a stoye heygh thereunto bellonginge meareinge on the Easte wth Rochtowne and Ballinacarrigie pte of feadamur pish on the South wth the River of Cumoge on the Weast and North wth Milletowne and Gorttadullartie. | 00140 | Arable 00044 Meadow 00046 Pasture 00050 | | £ 00040 |
| Theobald Borke of Ballinagard Irish Papist. | Ballinagarde one plowland wth a Castle Bawen, two stone housses and a Mill there unto bellonginge meareinge on the East wth Leabanamuckie in the pish of Luddenbegg on the South wth Whitestowne in the pish of Carenarrie and on the Weast and North wh. Rochtowne, Williamstowne and Carnane in the Parrish of feadamurr wth Bohirloide Ballinavranke and Lickiedune lickewise on the Weast and North The said plowland lyeth distinctly in three sevall Pishes Viz. In the Parrish of Cahirinary halfe a plowland and halfe a quarter meere in the Pish of feadamur one quarter meere. In the sd. pish of Cahir-Ivahallie halfe a quarter meere. | 00328 | Arable 00266 Meadow 00025 Pasture 00025 | Red bog 00012 | £ 00100 |

YETT IN THE PARTE PARRISH OF CAHIRIVAHALLY

| | | | | | |
|---|--|-------|---|-------|------------|
| Dominicke Roch of Limicke Irish Papist. | Bohiraloide and Ballmavrancke one plow land meareinge on the East wth Ballynegarde in the pish of Cahirinary on ye South wth Carnane and ffaningstowne in ye pish of feadamur and Barrony of Smale Countie on the weaste wth pte of ffaningstowne and Lickidune in the said Pish | 00130 | Arable 00100 Meadow 00020 Pasture 00010 | — — — | £ 00070 |
| | Totall of the said part Parish of Cahir Ivahally | 00598 | 00586 | 00012 | £ 00210 |

Carnarry Parte Parrish.

Parte of Carnary pish boundinge on the East wth Leabanamuckie and Ballim^okrise in the pish of Luddenbegg on the South wth Ballinagarde on the Weaste wth Lickidune in the pish of Cahir Ivahally, and on the North wth Ardmunikie Balliogarhin and Whitestowne within the New added Countie

| | | | | | |
|--|--|-------|---|----------------|--------|
| Theobald Borke of Ballinagarde Irish Papist. | Lissmolanebegg halfe a plow land meareinge on the Easte and South wth Whitestowne in the said pish on the West wth Ballinagarde and Lickie- dune and on the North wth Balliogarhin and Ardmunikie in the sd pish | 00056 | Arable 00044 Meadow 00006 Pasture 00006 | — — — — | 00024 |
| Lawrence Comyn of Whites- towne Irish Papist. | Whitestowne one quarter meere and a halfe wth a Castle a lardge bawen & an orchard thereunto belonging meare- inge on the Easte wth Leabanamuckie in the pish of Luddenbegg on the south wth Ballinagarde and on the west & north wth Liss- mollanebegg and the other pte of Whitestowne lyeinge in the liberties of the Cittie of Limicke | 00123 | Arable 00110 Meadow 00010 | Red bogg 00003 | 00080 |
| Totall of the said Part Parish of Cahirnarry | | 00170 | 00176 | 00003 | 000104 |

Luddenbegg Parrish.

The said Pish of Luddenbegge meareth and boundeth on the Easte wth Grenanebeg and Inssinlawrence, on the South wth Ballinabollie in the pish of Inssinlawrence and with Bohirligane in Cahir Ellye pish, on the Weast wth Rochstowne in Rochstowne Pish and wth Ballinagarde

and Whitestowne in the Pish of Cahirnarye and on the North wth Skartte in the pish of Cahirnarye aforesaid and wth Sryhane and Carrigkiryllie in Carkinllish pish & wth Carrigparson in the pish of Carrigpon.

| Names of the propritr. and their qualification | Denomination of lands and thire meetes and bounds. | Number of acres by estimation | Lands profitable & quantitie of them | Lands unprofitable and waste | Value of the whole in 1640 |
|---|--|-------------------------------|---|------------------------------|----------------------------|
| Walter Borke John Bourke f3 Wm David Bourke John Bourke and John Bourke Mc Edmond all of Luddenbeg Irish Papists | Luddenbegg one plowland meare- inge on the Easte wth Grenan- beg and Inssinlawrence in the pish of Inssinlawrence on ye. South wth Luddenmore in the pish of Luddenbegge and on the Weast and North wth Ballimakrise Killculline and Ballihenane in the said pish of Luddenbege The said lands is devided as followeth | 00120 | Arable 00100 Meddow 00010 Pasture 00010 | — — — — | £ 00060 |
| The said Walter Bourke | Propritor of halfe a plowland and the sixteenth pte of the said lands. | | | | |
| The said John M ^c William Bourke. | Propritor of halfe a quarter meere and the eighth parte thereof. | | | | |
| David M ^c William Bourke. | Propritor of halfe a quarter meere and the eight pte of a quarter meere | | | | |
| John Borke & John Borke M ^c Edd. | Propritor of the fourthe pte of a quarter meere | | | | |
| | Killculline one plowland wth a Castle and a bawen unrepaired thereto belongeinge meareth on the East wth Carrigkirilly on the South and Weast wth Luddenbegg and Ballim ^e krisse and on the North wth the lands of Carrig Psson The sevall Proptors are. | 00140 | Arable 00120 Meddow 00010 Pasture 00010 | | £ 00070 |

PARISH OF LUDDENBEGG

85

YET IN THE PARISH OF LUDDENBEG.

39.

| | | | | | |
|--|--|-------|---|-------|------------|
| John Creagh of Limicke Ald ^e deceased Irish Papist | Propritor of one quartr meere of the said plowland. | | | | |
| John Bourke of Kill- culline deceased Irish Papist | Propritor of one quarter meere of the said plowland Margrett the relictt of the sd Rickard Bourke indowed of a third pte thereof. | | | | |
| Lawrence White of Limicke Irish Pap : Redmond Borke of Killculline deceased Irish Papist | Propritor of one quartr meere of the said plow land. Propritor of one quartr meere whereof Onnora the relictt of the sd Redmond and Margrett the relictt of the said Red- monds father indowed of two pts thereof. Md. That the said Castle hath beene devided distinctly in four Ptes amonge the fore named propritors | | | | |
| Dominicke Roch of Limicke Irish Pap. | Ballinackrise and Leabana- mucky two plowlands meare- inge on the East and South wth Luddenbegg, Killculline and Luddenmore in the said Pish of Luddenbegg on the Weast wth Williamstowne and Ballinagarde in the pish of ffeadamur and Cahirnarrie and on the North wth Whits- towne and Skartt in the pish of Carnarrie. | 00320 | Arable 00300 Meddow 00010 Pasture 00010 | — — — | £ 00100 |
| Lawrence Comyne of Whites- towne Irish Papist | In Whitestowne halfe a quarter meer lyeinge within the said pish of Luddenbegg meare- inge on the East and South wth Ballimakrise and Lea- banamuckie and on the Weaste and North wth the lands of Whitestowne afore- said | 00018 | Arable 00018 | — — — | £ 00008 |

YET IN THE PARRISH OF LUDDENBEGGE.

40

| | | | | | |
|--|--|-------|---|---------|------------|
| Capn George Ingoldesbey Engl: Propritor | Luddenmore one plowland wth a Castle thereunto belonginge meareinge on the East & South wth Inishinlawrence & Ballinabolle and on the Weast wth Rochstowne Lea- banamuckie and Luddenbegg & on the North wth Boher- legane in Cahir Ellie Parish | 00200 | Arable 00180 Medowe 00006 Pasture 00014 | — — — — | £ 00080 |
|--|--|-------|---|---------|------------|

| | | | | | |
|---|--|-------|------------------------------|--|------------|
| Theobald Lord Barron of Brittas Irish Papist | Ballihenane halfe a plowland meareinge on the East and South wth Grenanebegge & Inssin Lawrence and wth Carrigkirillie in the Pish of Carkinlish and on the Weast and North wth Killculline and Luddenbegge in the said Pish of Luddenbegge. | 00060 | Arable 00056 Meadow 00004 | | £ 00024 |
| | Total of the said Parish of Luddenbegge. | 00858 | 00858 | | £ 00346 |

Abieowhnie Parte Parrish.

The said pte pish of Abbieowghnie is meared and bounded wth the entire Parish of Abbey Owhtny aforesaid in the booke of Survey in the

Barronie of Owghniebegge, but is parte of the Barronie of Clanwilliam and therefore heere incerted.

| Names of Propritors & thire quallicaçõn | Denomination of lands and thire meetes and bounds | Number of acres by estimation | Lands profitble & quantitie of them | Lands unprofitable and waste | Value of the whole in 1640 |
|---|---|-------------------------------|-------------------------------------|------------------------------|----------------------------|
|---|---|-------------------------------|-------------------------------------|------------------------------|----------------------------|

YETT IN THE PARRISH OF ABBIEOWGHNYE.

41

| | | | | | |
|--|--|-------|---|-----------------|------------|
| William Borke Irish Papist of Killonane | Lissmollane one plowld : wth a Castle, a mill seate and a ffishing weare thereunto belonginge meareinge on the East wth the lands of Bohirgare on the South by the River of Grudie wth the lands of Cnocketenechiullane on the Weast wth the lands of Clohnadroman and on the North by the River of Muilcherne wth the lands of Ballivarrey The said lands is morgadged to Daniell O'Barrye of Balligey for 358 ster | 00600 | Arable 00200 Meadow 00200 Pasture 00100 | Underwood 00100 | £ 00110 |
| Jon Borke deceased Irish Papist late of Cloghnedromon. | Cloghnadromon halfe plowld & halfe a quart meere wth a Castle & a mill seat thereunto belonginge meareinge on the East wth the lands of Lissmollane on the South by the River of Muilcherne aforesaid to Grudy on the Weast wth the lands of CarrigIreely and Carrigpsson on the North wth the lands of Killdromyne and Kissiquircke Capn George Poordon Engl. Propritor of the said lands, by vertue of an estate made ou ^r unto him by the said John Borke deceased Wm. Borke Esqr late of Cnockiwissinty deceased is morgadgee thereof for 300 ster. | 00420 | Arable 00100 Meadow 00100 Pasture 00020 | Underwood 00200 | £ 00050 |

42

YETT IN THE PARTE PARRISH OF ABBIEOWGHNY

| | | | | | |
|---|--|-------|---|----------------------------------|------------|
| Jo : Bourke Irish Papist of Kissiquirck | Kissiquircke one quarter meer and halfe a quartr meer wth a Castle and an orchard there unto bellinginge meareinge on the South & East wth the lands of Cloghnadromon on the Weast wth Cluoncunna and Skartt and on the North wth the River of Muilcherne | 00400 | Arable 00100 Meadow 00100 | Underwood 00200 | £ 00030 |
| Theobald Lo : Barron of Brittas Irish Papist. | Jean halfe a plowland mearinge on the South wth the lands of Droumcluhir Pte of the lands of Towgh South west wth Tonteriffe Pcell of Towgh aforsaid and the River of Muilcherne on the North wth. Rath Pcell of the lands of Abbieowghnie and on the Easte wth Keapanewke | 00266 | Arable 00070 Meadow 00016 Pasture 00100 | Underwood 00040 Red bog 00040 | £ 00050 |
| Jo : Ryan Esqr of Annagh and Danl Barrye Irish Papists. | Balligeybeg and Bohirgare halfe a plowland wth two orchards & a mill seate therunto bellinginge meareinge on the North wth the lands of Balli- geymore in the pish of Cluonkeene and on the East wth the lands of Balligeymore aforsaid to the Riv : of Mullcherne South East wth the lands of Abbieowghny and on the Weast wh Cnockanegh in the pish of Carkinlish. | 00300 | Arable 00060 Meadow 00030 Pasture 00010 Timber } wood } 00060 | Underwood 00140 | £ 00040 |

YETT IN THE PARRISH OF ABBIEOWGHNY.

43.

| | | | | | |
|---|-------|-------|-------|------------|--|
| Me. That the said John Ryan Esqe is propritor of three ptes in five ptes devided wth one orchard and a mill seate of the aforsaid halfe plowland of Balligeybeg and Bohirgare wherof his pte of Bohirgare is morgadged to Danl. Barry of Balligey for £ 100 ster and his Pte of Bally- geybeg aforsaid to Rickard £ Bourke of Balliloskie for 100 ster power of redemption of both Pcells in the said John Ryan | | | | | |
| Me. That Danl. Barry is propritor of two Ptes in five devided wth one Orchard of the above halfe plowld of Ballyaeybegg. | | | | | |
| Total of the said Part Parish of Abby Owthny | 01986 | 01266 | 00720 | £ 00280 | |

**AN ABSTRACT OF THE NAMES OF THE SEVERALL PARISHES
IN THE SAID BARONY OF CLANWILLIAM & HOW MUCH THEY
RESPECTIVELY CONTAIN.**

| Names of Parishes & Parte Parishes | Total Number of Acres | Quaintitie Profitable | Quantity Unprofitable | Value of the whole in 1640 |
|--|--------------------------|--------------------------|--------------------------|-------------------------------|
| 1. The part Parish of Sradbally | 01960 | 01400 | 00560 | £ 00300 |
| 2. The part Parish of Killicknegarruffe | 01460 | 00780 | 00680 | 00190 |
| 3. The Parish of Cluonkeene..... | 00540 | 00430 | 00110 | 00130 |
| 4. The Parish of Cahirkinlish | 04306 | 03806 | 00500 | 00900 |
| 5. The Parish of Dromkeene..... | 00400 | 00395 | 00005 | 00084 |
| 6. The Part-Parish of Greane | 00363 | 00350 | 00013 | 00111 |
| 7. The Part-Parish of Aglishcormuck | 00315 | 00310 | 00005 | 00103 |
| 8. The Parish of Ballibrood | 00966 | 00706 | 00260 | 00182 |
| 9. The Parish of Ratjurdane..... | 00562 | 00562 | 00000 | 00150 |
| 10. The Parish of Cahirelly..... | 01648 | 01648 | 00000 | 00420 |
| 11. The Parish of Inshynlawrence..... | 00648 | 00648 | 00000 | 00160 |
| 12. The part-Parish of CarrickIperson | 00167 | 00155 | 00012 | 00032 |
| 13. The Parish of Rochestowne | 00486 | 00486 | 00000 | 00130 |
| 14. The part Parish of ffeddamor | 00230 | 00210 | 00020 | 00070 |
| 15. The part Parish of Cahir Ivahally | 00598 | 00586 | 00012 | 00210 |
| 16. The part Parish Carnarry..... | 00179 | 00176 | 00003 | 00104 |
| 17. The Parish of Luddenbeg..... | 00858 | 00858 | 00000 | 00346 |
| 18. The part Parish of Abby-Owny | 01986 | 01266 | 00720 | 00280 |
| Total in the said severall Parishes containing the whole Barony } | | | | £ 03902 |
| | 17672 | 14772 | 02900 | |

The said Total Number is Seaventeene thousand six hundred, seaventy two.
Whereof Profitable—Fourteene thousand seaven hundred seaventy two,
Whereof Unprofitable—Two thousand nyne hundred.

AN ABSTRACT OF ALL THE IRISH PROPRIETORS IN THIS BOOKE BEGINING WITH THEIR SURNAMES ALPHABETICALLY.

| A. | Pages | | Pages |
|--|--|---|--------------------------------------|
| Arthur Doctor Thomas of Lymick . . . | 34 | Bourke John of . . . } Killculyne | 39 |
| | | Bourke Redmond of . . . | |
| | | Bourke William of Killonane . . . | 41 |
| | | Bourke John of Kissyquirck . . . | 42 |
| | | Barry Daniell of Ballygey . . . | 42. 43. 37. |
| B. | | C. | |
| Bourke William of Cnock Ivrsinty . . . | 04 | Castleconill Willm Lord Bourke of . . . | 03. 6 |
| Bourke Rickard of Ballylosky . . . | 06-8 | Clanchy Connor of Ballibrickyn . . . | 08. 13. (16. bis) 20 (24 bis) 26. |
| Bourke Rickard of Ballyvarry . . . | 07 | | 27. 29. |
| Bourke Walter of Killonane . . . | 08 | | |
| Brittas Theobald Lo. Bourke of . . . | (09 quater) (10 ter) (11 quater) 27. 30 34. 35. 40. 42. | Connor Donogh Mc of Cluonkeene . . . | 08 |
| Bourke Willm of Cahirconrieffy . . . | 13. 15. 16. 18. 20. 21 22 24. 25. 27. | Clanchy. John } of Grenanoughtragh Clanchy Symon } | 12 |
| | | Creagh Dominick of Lymerick . . . | 15. 32. |
| Bourke Edmond of Boskill . . . | 13 | Cahir Thomas Lord Baron of . . . | 17. |
| Bourke Willm of Castleurkyn . . . | 14 | Comyn Lawrence of Whitestowne . . . | 37. 39. |
| Bourke Thomas of Garryglasse . . . | 14. | Creagh. John of Lymick Alder. . . | 39. |
| Bourke Thomas of Ballynloghane . . . | 33. 36. | | |
| Bourke Michaell of Rochestowne . . . | 33 | D. E. F. G. | |
| Bourke Catherin of Willmstowne widdow | 34. | | |
| Bourke Theobald of Ballynegard . . . | 36. 37. | H. | |
| Bourke Walter . . . | | Haly Nichas of Tworyne . . . | 15. |
| Bourke John M ^e Willm . . . | | Heyne Daniell of Cahirelly East . . . | 28. 31. |
| Bourke David . . . | | Heyne Teige of Cahirelly West . . . | 28. |
| Bourke John . . . | 38. | Heyne Cormuck of Carhowbeg. . . | 30. 31. |
| Bourke John fz Edmond . . . | | | |
| J. K. | | Protestant Proprietors in this Book. | |
| L. | | | 46 |
| Lacy als Rawley Ellan of Rawlystowne . . . | 29. 33 | Bourke Rickard of Dromkeene Minister . . . } . . . | 14. 18. (21 bis) 23. 25. |
| M. N. O. P. Q. | | Bourke Ullucke of Dublin . . . | 18. (21 bis) 23 |
| R. | | Downy Alexander of Garryglass . . . | 14 |
| Richard ¹ Thomas Mc . . . | | Ingoldesby Captn George of Rochs- towne . . . | 29. 32. 35. 40. |
| Richard Willm Mc . . . | | | |
| Richard Geoffry M ^e . . . | | Thomond Barnaby Earle of . . . | (19 bis) |
| Ryan William of Cluonbrick . . . | 05. | | |
| Roch Domnick of Lymerick . . . | 37. 39. | | |
| Ryan John of Annagh . . . | 42. 43. | | |
| S. | | | |
| Stritch Nicholas of Lymerick . . . | 05. | | |
| T. W. | | | |
| W. | | | |
| Wolfe Richard of Lymerick . . . | 13. 20. 22. | | |
| White Lawrence of Lymerick . . . | 15. 39 | | |

¹ M^eRickard in text,

**AN ALPHABETICALL ABSTRACT OF THE DENOMINATIONS
OF ALL THE LANDS IN THIS BOOKE.¹**

| A. | | C. | Page | E. | Pages |
|------------------------------------|---------|----------------------------|---------|----------------------------|---------|
| B. | | Castleconill | 03 | F. | |
| Bohirkeale | 03 | Cnock Jursinty | 04 | Farrendonogh | 21 |
| Ballylosky | 06 | Carrickbeg | 04 | ffellory | 23 |
| Ballygeymore | 06 | Coolnatromy | 04 | G. | |
| Brittas | 09 | Curragheltynne | 04 | Gurtineskeagh | 09 |
| Ballyart | 11 | Coolebane | 07 | Gurtineaghelly | 09 |
| Boskill | 13 | Cluonkeene | 08 | Grenan Ieghtragh | 11 |
| Ballyvorneene | 16 | Cnockaneh | 10 | Grenanoughtragh | 12 |
| Brackluone | 21 | Cnockannecaslane | 10 | Garrankishy | 13 |
| Balliphilip | 22 | Carrickirrilly | 10 | Garriglashe | 14 |
| Ballibrood | 24 | Cleymoe | 11 | Gortnamorhy | 21 |
| Ballyobyne | 24 | Castleurkyn | 14 | Gortflugh | 22 |
| Ballynemrahirnahow | 29 | Cnockballyadam | 16 | Galbuoly | 26 |
| Bohirlegane | 29. 33. | Cahirkinlish | 17 | Grenanbeg | 30 |
| Ballibrickyn | 29 | Corlish | 19 | Graig | 31 |
| Ballynebuoly | 30 | Corbally | 20 | H. | |
| Ballyhoodane | 31 | Cahirconrieffy | 22 | I. | |
| Ballynruan | 32 | Coolnashamrog | 22 | Inshynlawrence | 30 |
| Ballynecarriggy & Banog | 35 | Carlyne | 24 | Jean | 42 |
| Ballinloghane | 36 | Cahirelly East | 28 | K. | |
| Ballynegard | 36 | Cahirelly West | 28 | Killicknegaruffe | 05 |
| Bohiriload | 37 | Carhowbeg | 31 | Killenure | 09 |
| Ballynewranke | 37 | Cloghmoell | 32 | Killylueary | 19 |
| Ballym ^e Rice | 39 | Cloghnadromon | 41 | Karhowroe | 20 |
| Ballyhenane | 40 | D. | | Killiegh | 24 |
| Ballygeibeg | 42. 43. | Dromkeene | 18 | Kilcullyne | 38 |
| Bohirgare | 42. 43. | Droumbane | 18. | Kishiquirck | 42. |
| | | | | | |
| L | Page | N. O. | Page | S. | |
| Lumbardstowne | 16 | P. | | Sradbally | 03 |
| Lismolhanbeg | 37 | Portcrussy | 03 | Shynode | 14 |
| Luddenbegg | 38 | Parke | 03 | Srughane | 15 |
| Labanamucky | 39 | Q | | T. | |
| Luddenmore | 40 | R. | | Templemichell | 11 |
| Lismolhane | 41 | Rathkipp | 23 | Tontiry | 25 |
| M | | Rathjordan | 27 | V | |
| Maddeboy | 07 | Rochestowne | 33 bis. | W. | |
| Moeh | 15 | | 34 bis | Williamstowne | 35 |
| | | | | Whitestowne | 37. 39. |

¹—The Bishop of Emly is returned in the Book of Survey & Distribution as the owner in 1640 of the lands of Dounvullin—Parish of Ballybrood, Barony of Clanwilliam; see Appendix B, p. 513.

TIMBERWOODS IN THE SAID BARONY

| Name of the land where Tymberwood stands | Quantity of Acres | Page | | |
|--|-------------------|------|--|--|
| In the Mannor of | | | | |
| Castleconill | 00400 | 03 | | |
| Cnockanebane | 00020 | 05 | | |
| Castleurkyne Garryglas & Shynode. | 00060 | 14 | | |
| Ballygeybeg & Bohirgare . | 00060 | 42 | | |
| Total . | 00540 | | | |

[ATTESTATION]

49

This foregoing Retourne of the Survey of the Barony of Clanwilliam in the County of Lymerick taken by us Robert Cox, William Rumsey Samuell Clarke Thomas Robinson Thomas Jackson and William Yarwell Esquiers Comissioners thereunto authorised is (to the best of our endeavour) pursuant to the instructions to us in that behalfe from tyme to tyme sent and directed Wherein it is to be noted that in the second columnne contayning the Denomination of lands throughout this booke as well the meares and bounds of every parcell of land as also the observations taken by us relating to the premises concerning the title thereof and the buildings improvments and other comodities of the same are particularly incerted And where there are divers proprietors of any parcell the whole quantity of the same parcell is first entirely cast up and each mans proportion afterwards distinguished as far forth as possibly wee could doe All which wee humbly certifie this 22th of Aug : 1655.

WM. RUMSEY

ROB : COX.

WILL : YARWELL.

Exd. by

JON TEIGE,

JURORS OF INQUISITION

THE NAMES OF THE JURIE SWORNE AND EMPANELLED TO ENQUIRE OF AND RETURN AN EXACT
SURVEY OF THE FOREGOINGE BARONY OF CLANWILLIAM.

-
- | | |
|---|--|
| <ol style="list-style-type: none"> 1. MR. WILLIAM YEARWELL of Castleconnell 2. MAIOR EDWARD WARNER of Ballynegarde 3. MR. WILLIAM LUCAS of Carnary. 4. ENSIGNE SYMON WHEITE of Cnoc Ivssinty 5. MR. JO : MATHEWES of Killoanane. 6. MR. GILES MARTYNE of Tworyn. 7. ENSIGNE HENRY BROMBURKE of Castleconl. 8. CORPORALL ARTHUR BROCKE of Grenane. 9. MR. JOHN LEWES of Abbey-Owthnie. 10. ENSIGNE RICHARD LEADWITCH of the same. 11. MR. WM. CHAPMAN of Cnockneagh. 12. MR. RICKARD BOURKE of Dromkeene 13. MR. THO : APS JOHN of the same. 14. MR. BOURKE STORY of Castleconill 15. QUARTER M^r. JOHN CHINNERY of Cnock- tenecuslane 16. MR. CONNOR CLANCIE of Ballibrickyne 17. MR. TEIGE O BRYNE late of Twogh. 18. MR. JOHN RYAN late of Annagh 19. MR. THOMAS BOURKE late of Ballinloghane. 20. MR. EDE BOURKE of the same. 21. MR. DANIELL BARY of Balligey. 22. MR. RICKARD BOURKE of Ballivary. | <ol style="list-style-type: none"> 23. MR. WALTER BOURKE of Madiboy 24. MR. WALTER BOURKE of Luddenbeg. 25. MR. WILLIAM BOURKE of Killoanane. 26. ALDERM̄ JOHN BOURKE of Carnary. 27. MR. REDMOND BOURKE of Ballybrood. 28. MR. OWEN CLANCY of Grenane. 29. MR. THO : BOURKE of Ballivornyne. 30. MR. WILLM. BOURKE of Balliobyne. 31. MR. ANTHONY RYANE of Cnockneagh 32. MR. MORGAN RYANE of Cnocknerry 33. MR. JO : BOURKE of Ballin^r Rice 34. MR. MORTAGH O BRYNE of Killinweary. 35. MR. EDMOND BOURKE of Boskill. 36. MR. DERMOTT MC. KEOGH of Clounkleive 37. MR. DANIELL HEYNE of Cahirelly 38. MR. TEIGE HEYNE of Cahirelly 39. MR. JO : BOURKE of Kissiquircke. 40. MR. CORMUCKE HEYNE of Carhowbeg. 41. MR. RICHARD BOURKE of Tworyne. 42. MR. MORGAN BRYNE of Balltarsny. 43. MR. CONNOR MC. WILLM RYANE of Capan- hanagh. |
|---|--|

A true copy

JAMES MILLS

D.K.R.

21/12/01

Lymericke

Barony of SMALE COUNTY

*Consistinge of the ensuinge Parishes and parts of
Parishes.*

| | | | |
|---|-------------|---|----|
| PARISH OF BALLINLOGHY | 2 | PARISH OF GLYNOGRY | 17 |
| PART-PARISH OF KILTEELY ¹ | 4 | PART-PARISH OF FFEDAMOR ⁷ | 18 |
| PARISH OF HOSPITAL ² | <i>ibm.</i> | PART PARISHES OF KILLPEA- CAN CAHIRCORN ⁸ | 21 |
| PARISH OF KILFRUYSH | 5 | PARISH OF KILKILIANE | 22 |
| PARISH OF ANY | 6 | PARISH OF BALLYNEMONY- MORE | 24 |
| PART-PARISH OF ATHENESSY ³ | 13 | PARISH OF BALLYNARD | 26 |
| PART-PARISH OF UREGARE ⁴ | <i>ibm</i> | PART-PARISH OF RAGOGAN ⁹ | 27 |
| PART-PARISH OF TULLO- BRACKY ⁵ | 14 | PART-PARISH OF BROORY ¹⁰ | 28 |
| PART-PARISH OF MONAS- TERNENY ⁶ | 15 | | |

1—Remainder of parish in barony of Coonagh, p. 39.
2—Returned on D. S. barony map in Parish of Ainy; *cf.*, present parishes of Hospital and Knockainy,
3—Remainder in barony of Coshlea, page 235.
4— ditto Coshmay „ 131.
5— ditto ditto „ 130.
6— ditto in baronies of Coshma, p. 148, & Pubble Brien, p. 371.
7— ditto in barony of Clanwilliam, p. 81.
8— ditto Pubblebrien, p. 378.
9—The lands comprising this part parish returned on D. S. barony map and in Book of S. and D. in barony of Coshma and Parish of Effin. The following note appears at p. 69 of the latter record :—“ Farrangeilvrannagh being part of Rathgobane parish in ye County of Cork & belonging to Small County barony.”
10—*Cf.*, present parish of Bruree, barony of Coshma; remainder of parish in barony of Connello, p. 278.

Lymericke

The Survey of the Barony of Smale County.

I.

The said Barrony of Smale Countie is meareing on the East wth the lands of Derke in the Barrony of Cownagh Killinanawliffe and Ballys Teige in the County of Tippary on the South wth the Lands of Cnocklong, Stephenstowne, Ballynscully Bulligidin Eady Ballycullane in the Barrony of Costlea Ballyany Ballynstonymore Ballyvollhane Ballygrenane Broffe and Grelagh in the Barrony of Cosmae, on the west wth the Lands of Gabbally, Rathcannon Tullorvoy Ballyntae Dunekipp Monesterneany in the Barrony of Cosmae, On the North wth the lands of Cahirduffe Lackanegrenane Cnocknegranshy Bohirowen Ballyregane Killkerrilly Ballyvroghne Ballytane Cnockenebuollyglessie Derrinockane in the Barrony of Popul Brien wth the Lands of firierstowne both Cahirellies Rath Iourdane Gallybowly Cahir-

conrieffe Bohirloade Ballynegard Ballyvlliam Ballynloghane Rochestowne Ballynruane in the Barrony of Clanwillm. Ballyvodane Kiltilly and Coole in the Barrony of Cownagh ; Besides wch land therelye dispersed the halfe plowland of Ballycollorne wch boundeth wth the lands of Rathgogane Eastward, and Southward ; Westward wth the lands of Brohill in the Countie of Corke ; Northward wth the lands of Thomastowne and Cragane in the Barrony of Cosmae. The two plowlands of howardstowne and the plowland of Kilbridy doe bound on the East and South wth the lands of Aghleaccagh Cluome Brien in Cosmae Barrony Brury & Cullruss in the Barrony of Conello : On the west and North wth the lands of Ballyn Lynie Bally Phillipp Inshiclary and Aghleaccagh in the Barrony of Cosmae.

Rivers passing through and by the said Barrony.

Camoge and Cavoyer, Camoge hath her raiseing from the Bogg of Emmily in the Countie of Tipperary, and passeth through the Parrish of Killfrush, the Parrish of Hospitall, the Parrish of Anny, the Parrish of Killkillane, the Parrish of Ballynard, the Parrish of Cahircorney, the Parrish of ffeaduamurr, the Parish of Glynogrie, the Parte Parrish of Monesterneany in the Barrony of Cosma, Cavoir hath it raiseing from Glanehally in the Countie of Corke and passeth through the pish of Anny, the pish [of] Hospitall, the pte pish

of Athenessie, the parte pish of Vregare ; the pte pish of Monesterneany, the pish of Glynogrey and from thence passeth to Agleaccagh in

I.

in the Barronie of Cosmae. The fishings of the sd. two Rivers is Eells and troutes and alsoe Pikes ; There are on the River of Camoge two Bridges viz : Cloghansawny and Sixmilebridge.

The Parish of Ballinloghy

(2)

The sd parish of Ballinloghy layeth bounded on the west wth the Lands of Hospitall, Ballyne- the East wth the Lands of Killtyllycoole Carrig monomore and Ballyncurrye on the North wth Kittle and Killinevaliffe on the south wth the the Lands of Ballynarde, CloghIvullyer, Galbally, Lands of Downe Comyn and Ballynstreagh on and Kildromen.

| Names of Proprietors and their Qualificācons | Denominaçōn of Lands and their meetes and Bounds | Number of Acres by Estimaçōn | Lands profittable & quantitie of y ^m | Lands unprofittable & wast. | Value of the wholl in 1640. |
|---|---|------------------------------|---|-----------------------------|-----------------------------|
| St. Morrish Hurly of Cnocklong an Irish Papist. | Garryn Cahary by estimaçōn halfe a plowland meareing on the east wth the Lands of Cromwell on the South wth the Lands of Ballyvinskeagh in the Countie of Tipperary on the West wth the Lands of Hospitall and on the North wth the Lands of Ballynegananagh there are three Cabbins on the p'misses | 00200 | Arable 00100 Meddow 00050 Pasture 00030 | Red bogg 00020 | 0040:00:00 |
| Henry Earle of Bath English Protestant. | Ballynloghie and Ballynegananagh by Estimaçōn two plowlands meareing on the Est wth the Lands of Cull Killtily and Cromwell on the South wth the Lands of Garryn Caharie Ballygowrane and Hospitall on the West wth the Lands of Ballyncurry Ballynamonomore and Ballynard on the North wth the Lands of Kildromma and Clogh Ivoiller there is a Mill Seate on the premisses. | 00750 | Arable 00500 Meddow 00100 Pasture 00100 | Red bogg 00050 | li 0100 |

YETT IN THE PARRISH OF BALLINLOGHIE.

3.

| | | | | | |
|--|---|---------|---|---------|----------------------|
| William ffitton Esqr English Proprietor and Annable Browne | Cromell by estimaçōn one plowland meareing on the East wth the Lands of Carrig Kittle and Ballynavaliff on the south wth the Lands of Ballynistreagh and Garryncharrie on the west wth the lands of Ballynecawragh and Ballynloghye and on the north wth the Lands of Killtily and Coole. | 00600 | Arable 00500 Meddow 00050 Pasture 00050 | — — — — | li s d 0080:00:00 |
| Thomas Browne esqr. and his Mother the Lady Barbara Broune English proprietors | Ballyngowranagh by Estimaçōn halfe a plowland meareing on the East wth the Lands of Cromwell on the South wth the Lands of Garrynecaherry on the west wth the lands of Hospitall and Ballyncurry and on the North wth the Lands of Ballynloghie | 00310 | Arable 00250 Meddow 00050 Pasture 00010 | — — — — | 0030:00:00 |
| Total of the said Parrish of Ballinloghie | | 01860 — | — 01790 — — | 00070 — | 0250:00:00 |

[Part Parish of Kiltilly]

The Parte Parrish of Kiltilly lying in the sd Kildromaniard meared and bounded as hereafter Barrony of Smale County viz Carrig Kittle and expressed.

| Names of Proprietors and their Qualificacōns. | Denominaçōn of Lands and their meetes and Bounds. | Number of Acres by Estimacon . | Accres profittable and the Quantitie of them | Lands unprofittable & Wast. | Value of the whole in 1640. |
|---|--|--------------------------------|---|-----------------------------|-----------------------------|
| Sr. Morrish Hurly Irish Papist of Cnocklong | Carrigg Kittle by estimaçōn halfe a plowland, meareing on the East wth the Lands of Derke and Carrigginnasse on the South wth the Lands of Killyninanaliffe, on the West wth the Lands of Cromwell on the North wth the Lands of Killytly & Cale. there are fower houses & Cabbins on the Premisses. | 00300 | Arable 00200 Meddow 00050 Pasture 00050 | — — — — | li 0080:00:00 |
| | Total as aforesaid. | 00300 — — | 00300 | ————— | li. 0080:00:00 |

Parrish of Hospitall.

The said Parrish of Hospitall containeing and bounded as hereafter is expressed onely the foure plowlands of Hospitall is meared

| Names of Proprietors & their Qualificacōns | Denominaçōn of Lands and their Meetes & bounds. | Numbers of acres by estimation | Lands pfittable & Quantitie of them | Landsunprofitable and wast | Value of ye whole in 1640 |
|--|---|--------------------------------|-------------------------------------|----------------------------|---------------------------|
|--|---|--------------------------------|-------------------------------------|----------------------------|---------------------------|

THE PARRISH OF HOSPITALL.

| | | | | | |
|---|---|-------|---|----------------|------------------------|
| Thomas Browne Esqr of hospitall & his mother the Lady Barbara Broune English proprietors. | Hospitall by Estimaçōn fower plow lands meareing on the East wth the Lands of Ballynegowranagh Garryncharie and Ballynvisteagh in the Countie of Tipperary on the South wth the lands of Killfrish Garrayneagh & Elton on the West wth the Lands of Stephenstowne in the Barrony of Costlea Adamstowne both Killgobbans, Rath Anny and Anny on the North wth the Lands of Ballyhackis & Ballynamonabegg, Ballyncurrie & Ballynscooly, there belong to it two fayers by the yeare a markt ev'ie weeke a Court Leet & Barron a Castle sixtie houses & a Mill seate. | 02400 | Arable 02000 Meddow 00200 Pasture 00100 | Red bogg 00100 | li s. d. 0240:00:00 |
| | Total as aforesaid, | 02400 | 02300 | 00100 | li 0240 |

Parrish of Kilfrush.

The sd. parrish of Killfrush contained noe is meared & bounded as hereafter is expressed. more But the Lands of Killfrush & Ballyncarruny

| | | | | | |
|---|--|-------|---|---------|-------------------------------|
| Sr. Morrish Long of Cnocke Long Irish Papist. | Killfrush by Estimacōn halfe a plow-land & two acres & halfe of greate measure of Ballyncarruny meareing on ye East wth ye lands of Ballyvuy & Ballyhane on the South wth the Jands of Cnocklong & Ballyvriainie in Costlea Barrony on the west wth the lands of Elton & part of hospitall on the North wth hospitall. | 00600 | Arable 00400 Meddow 00100 Pasture 00100 | — — — — | <i>li s. d.</i> 0100;00:00 |
|---|--|-------|---|---------|-------------------------------|

Parrish of Any.

The aforesd parrish of Anny is meared & bounded on the East wth the Lands of Killbillane, Ballyscooly Ballynamonamore Ballynamonabegg and Hospittall on the South wth the Lands of Cnocklong Garrineagh Drynagh Atenensie, Stephenstowne, & Adamstowne on the west wth the Lands of Gormanstowne Ballyen Callow, Carrow, Ballyvollhan, BallyGrenane, Broffe and Grelagh, on the north wth the Lands of Granshy & Rawlystowne.

| Names of Proprietors & their Qualificāons. | Denominaçōns of Lands and their meetes and Bounds. | Numbers of Acres by Estimacōn | Lands profitfable & the quantitie of them. | Lands unprofitfable & waste. | Value of the whole in 1640. |
|--|--|-------------------------------|---|------------------------------|-----------------------------|
| Thady Grady of Killkillane deceased. Irish Papist. | Of six acres of greate measure of Burgess Land in Añy aforesd meareing wth the Lands of Willi. fitton, esqr. Thomas Broune Esqr James Grady and Derby Grady Lying in the aforesd towne & Burgadgerie of Añy aforesd. There belong to it a Castle nyne Cabbins & a Mill seate, Ellane Grady widdow Dowable of the same. | 00200 | Arable 00150 Meddow 00030 Pasture 00020 | — — — — | 0040:00:00 |
| James Grady of Any Irish Papist. | Of an acre and halfe of greate measure in Añye aforesd meareing wth the Lands of William fitton esqr Thomas Broune, Derby & the sd. Thady Grady in Any aforesd. | 00040 | Arable 00030 Meddow 00010 | — — — — | 00012:00:00 |

YETT IN THE PARRISH OF ANNY.

7.

| | | | | | |
|---|--|-------|---|---------|-------------------------------|
| The sd James Grady Proprietor | Of the field called Mortgage containeing by estimacon fower English acres wth fower tenemts in the towne of Anny aforesaid meareing wth the Lands aforesd wth two Cabbins thereunto belonging. | 00004 | Arable 00004 | — — — — | <i>li s. d.</i> 0001:00:00 |
| The sd James Grady Proprietor. | Of the tennemts of Garryshihy Garryfallagh & the Garden of Morrish fine in Anny aforesaid meareing wth the lands aforesd Containeing by estimacon. | 00010 | Arable 00008 Meddow 00002 | — — — — | <i>li</i> 0003:00:00 |
| Dermott Grady of Ballynscooly ptestant proprietor | Of Six acres of greate measure in Anny aforesd being Burgess Lands meareing wth the Lands of Willm fitton & Thomas Browne Esqrs. and the lands of the said Thady Grady & James Grady in Anny aforesd haveing three Cabbins standing upon it. | 00147 | Arable 00100 Meddow 00040 Pasture 00007 | — — — — | 0020:00:00 |
| Willm fitton Esqr & Añable Browne. English Proprietors. | Of six acres and halfe of greate measure of Cnockanbegg & the hill of Anny lying in Anny aforesd & meareing wth the Lands of Thomas Browne Esqr. & the lands of Thady Grady James Grady & Derby Grady in Anny aforesaid containeing by estimacon, there belong to the p'misses a Courte leete & Barron a fayer cheefe rent a Castle & few Cabbins. | 00320 | Arable 00250 Meddowes 00050 Pasture 00020 | — — — — | 0050:00:00 |

YETT IN THE PARRISH OF ANNY.

8.

| | | | | | |
|--|--|-------|---|---------|-------------------------|
| Thomas Browne esqr English Proprietor and Dame Barbara Browne his Mother | Of fourteene acres of greate measure in Anny aforesd and meareing wthe Lands of William fitton Esqr. & the said Lands of Derby Grady James Grady and Thady Grady in Anny aforesd containeing haveing tenn cabbins & a Mill Seat on it. | 00220 | Arable 00200 Meddow 00010 Pasture 00010 | — — — — | <i>li</i> 0030:00:00 |
| The Earle of Corcke English Proprietor. | Of two acres of Irish measure called by the name of Spittle Land meareing wth the lands of the sd William fitton Thomas Browne James Grady Derby Grady & Thady Grady in Anny aforesd, Containeing | 00006 | Arable 00006 | — — — — | 0001:00:00 |

| | | | | | |
|--|---|-------|---|---------------|-------------------------------|
| Morrish Baggott of Bagots- towne Irish Papist. | Bagottstowne by estimācōn two plowlands meareing on the East wth the Lands of Any & KillGobbanemore on the South wth the Lands of Killgobbanebegg & Bally- gally on the west wth ye Lands of Ballyn Callow & Carhue on the north wth the Lands of Killballyowne & Anny haveing a Castle tenn cabbins & two mills on the p'misses. | 01000 | Arable 00600 Meddow 00200 Pasture 00100 | Red bog 00 00 | <i>li s. d.</i> 0190:00:00 |
|--|---|-------|---|---------------|-------------------------------|

YETT IN THE PARRISH OF ANY.

| | | | | | |
|---|--|-------|---|---------|-------------------------|
| Nicholas Haly of Towreene Esqr. an Irish Papist. | Elton and Brittas by estimācōn a plowland and halfe meareing on the East wth the Lands of Cnocklong & Garryneagh on the South wth the Lands of Dreynagh & Derrinstowne on the west wth the Lands of Attenneusic and Stephens- towne all in Costlea Barrony on the North wth the Lands of Hospittall haveing a Ruin- ous Castle, three Cabbins & Mill Seat on it. | 00600 | Arable 00500 Meddow 00050 Pasture 00050 | — — — — | <i>li</i> 0135:00:00 |
| John Haly late of the Citty of Lymicke Esqr. an Irish Papist. | Ballynegallagh by estimācōn halfe a plowland meareing on the East wth the Lands of Loghguir on the south wth the Lands of Grallagh in Cosmay Barrony on the west wth the Lands of Grelagh and Tullo- brackie on the North wth the Lands of Loghguir haveing twentie Cabbins on it. | 00200 | Arable 00150 Meddow 00030 Pasture 00020 | — — — — | 0060:00:00 |
| Edmond Fox of Bulligideen Irish Papist. | Ballygally one qūtermeere meareing on the east wth the Lands of Killgobbane & Hos- pittall on the South wth the Lands of Adamstowne on the west wth Gormanstowne & on the North wth Bagotstown & Killgobban. | 00100 | Arable 00100 | — — — — | 0015:00:00 |

YETT IN THE PARRISH OF ANY.

10.

| | | | | | |
|--|---|-------|---|----------------|-------------------------|
| Henry Earle of Bath English Proprietor. | Loghguir by estimacōn two plowlands meareing on the east wth the lands of Rawlyes- towne & Killkillane on the South wth the Lands of Anny & Ballyvrane & Ballyne- gallagh on the west wth the lands of Tullabrakie & Rahin in Cosmay Barrony on the North wth the Lands of Granshy & pte of Rawlighes- towne haveing a Castle & twentie houses & Cabbins upon it. | 01000 | Arable 00800 Pasture 00050 Meddow 00100 | Red bogg 00050 | <i>li</i> 0120:00:00 |
| Derby Grady of Ballynscooly an Irish ptestant | Ballyvrany be Estimacōn halfe a plowland Killballyowen halfe a plowland both Mill- townes & Glissans by esti- macōn five acres of greate measure meareing on the East wth the Lands of Anēy Bagottstowne & Killm ^e Donnoghduffe on the South wth the Lands of Ballyvall- hane and Ballygrenane in Cosmay Barrony on the west wth the Lands of Broofe & Grellagh in Cosmay Barrony on the North wth the Lands of Loghguir. | 00470 | Arable 00300 Meddow 00070 Pasture 00050 | Red bog 00050 | 0080:00:00 |

YETT IN THE PARRISH OF ANŶ.

11.

| | | | | | |
|--|---|-------|---|---------|-------------------------------|
| The said Derby Grady | Raggamusbegg as for the one halfe of it in estimacōn halfe an acre of greate measure and meareing on the East wth the Lands of Gort Iclony on the South wth the Lands of Any on the west wth the Lands of Killkillane & on the North wth the Lands of Ballynscooly haveing two Cabbins on it. | 00050 | Arable 00030 Meddow 00010 Pasture 00010 | — — — — | <i>li s. d.</i> 0003:00:00 |
| William fitton of Anny esqr & Annable Browne Dowager English Proprietors. | Gort Iclony by estimacōn a plowland meareing on the east wth the Lands of Ballyne- monymore on the South wth the Lands of Anny on the west wth the sd Lands of Anny & on the North wth the Lands of Ragamusbegg & Ballynscooly. | 00300 | Arable 00250 Meddow 00030 Pasture 00020 | — — — — | 0080:00:00 |

| | | | | | |
|------------------------|---|-------|------------------------------|-------|------------|
| The sd. Willm. fitton. | Ballyhakis by estimaçon three acres of greate measure meareinge on the East wth the Lands of Ballynamonybegg on the south wth the Lands of hospitall on the west & north wth the Lands of Anny haveing two Cabbins on the same. | 00080 | Arable 00070 Meddow 00010 | ----- | 0020:00:00 |
|------------------------|---|-------|------------------------------|-------|------------|

YETT IN THE PARRISH OF ANȲ

| | | | | | |
|---|--|-------|---|---------------|------------------------------|
| The sd. Willm. fitton & Edmond Perry deceased | Killgobanebegg & Rathany by estimaçon one plowland meareinge on the east & South wth the Lands of Hospittall on the west wth the lands of Killgobbanemore and on the North wth the Lands of Anny & hospittall the sd Edmont Perrie mortgaged thereof for one thousand pounds. | 00700 | Arable 00500 Meddow 00100 Pasture 00050 | Redbogg 00050 | <i>li s. d</i> 0080:00:00 |
| The sd. William fitton | Killgobbanemore by estimaçon containeing one plowland meareinge & bounding on the East wth the Lands of Rathany and Hospittall on the South wth the Lands of Adamstowne & Ballyngally on the west wth the Lands of Baggottstowne on the North wth the Lands of Anny Thomas Baker Mortgaged thereof for 800 | 00600 | Arable 00500 Meddow 00050 Pasture 00050 | ----- | 0080:00:00 |
| Thady Grady of Killkillan | Kill Donnogh Duffe by estimaçon two acres of greate measure meareinge on the East wth the lands of Baggottstowne on the South wth the Lands of Ballyvollhane & Baggottstowne on the west wth the Lands of Milltowne on the north wth the Lands of Cley-sanes & Milltowne | 00040 | Arable 00030 Meddow 00005 Pasture 00005 | ----- | 0006:00:00 |
| Total in the said Parrish of Any. | | 06087 | 05837 | 00250 | 01026:00:00 |

Parte Parrish of Atheneasy.

13.

The sd pte of the sd pish of Athenesye County but the two pcells of Adamstowne & Gormanstowne the Meetes appe viz.

| | | | | | |
|---|---|-------|---|----------------|-------------------------------|
| Edmond ffox of Bullygy- deene an Irish Papist. | Adamstowne & Gormanstowne by Estimacon twentie three acres of greate measure meareing on the East wth the lands of Killgobbanemore Hospitall Eliton & Brittas on the South wth the Lands of Stephenstowne Ballyviskall and Ballycame in Costlea Barrony on the west wth the Lands of Bulligidine & Ballyn Callowe & on the North wth the Lands of Bagotstowne & Ballygally haveing two de- cayed Castles 12 Cabbins & a Mill Seat upon it. | 00500 | Arable 00400 Meddow 00050 Pasture 00030 | Red bogg 00020 | <i>li s. d.</i> 0050:00:00 |
| | Total | 00500 | 00480 | 00020 | <i>li</i> 00050 |

Parte Parrish of Uregare.

The said parte pish of Vregare Layeing in the Barrony of Smale County is meared & Bounded on the East wth Bagotstowne and Ballyncurine on the South wth the Lands of Bulligidin Eady & Ballyn Callow on the west wth the Lands of Bally'any & Ballylenane on the North wth the Lands of Vregare Ballyvollhane and Bally-stony begg Vizt.

14

| Names of Proprietors & their Qualificacons | Denominācon of Lands and their meetes & bounds. | Numbers of acres by estimacon. | Lands profit- able & ye Quantitie of them. | Lands unprofitable & wast. | Value of the wholl in 1640. |
|---|--|--------------------------------------|---|----------------------------------|--------------------------------|
| Edmond ffox of Bulligidin Irish Papist. | Ballyvullygidin & Garriscu- bine by estimācon one plow- land & halfe meareing on the East wth the lands of Bally- cuinye & BallyCallow on the South wth the Lands of Bulli- gidineady & Ballycallaw on the west wth the Lands of Ballyany & Ballylenan in Cosmay Barrony, and on ye north wth ye lands of Vregare Ballyvollhan & Ballin Stony- begg in Cosmay Barrony haveing a Ruinous Castle & 24 Cabbins upon it. | 00600 | Arable 00400 Meddow 00100 Pasture 00100 | --- | <i>li s. d.</i> 0100:00:00 |

| | | | | | |
|--|--|-------|--|----------------|-------------------------------|
| James Verdon of Bally Callow Irish Pap : | Ballycallow by estimacon halfe a plowland meareing on the East wthe Lands of Bagots- towne on ye south wth ye Lands of Gormanstowne & Bulligidin ffox on the west wth the lands of Garrsculibin & Ballyvollhane on the north wth the said Lands of Bally- vollhan haveing six cabbins upon it. | 00210 | Arable 00140 Meddow 00030 Pasture 0003 | Red bogg 00010 | <i>li s. d.</i> 0030:00:00 |
| | Total | 00810 | 00800 | 00010 | <i>li</i> 0130 |

Parte Parrish of Tullabrakie.

The said Parrish of Tullabrakie in the Barrony of Dune I creau¹ meareth as followeth.
of Smale Countie containeing onely the Parcell

| | | | | | |
|---|---|-------|---|---------|-------------------------|
| Henry Earle of Bath English interest | Dune Icreau ¹ by Estimācon halfe a plowland meareing on the East wth the Lands of Ballynenantie in Cosmay Barrony on the South wth Camas on the west wth Creane on ye North wthe Lands of Glynogrey | 00400 | Arable 00300 Meddow 00050 Pasture 00050 | — — — — | <i>li</i> 0030:00:00 |
|---|---|-------|---|---------|-------------------------|

Part Parrish of Monesterneny.

(15)

The said pte Parrish of Monesterneany lying in the sd Barrony of Smale Countie consisting onely of the pcells of Camas Grangei Rathmore Ballyvord & Clughan Mannagh Carriguslane & Kilderry the meetes & bounds thereof appe by the sd pcells as followeth.

| Names of Proprietors & their qualificacons. | Denomination of Lands & their meetes and bounds. | Numbers of Acres by estimacon. | Lands profittable & the quantitie of them. | Lands unprofittable & wast. | Value of the wholl in 1640. |
|---|---|--------------------------------|---|-----------------------------|-----------------------------|
| Thomas Broune Paticke Lysaght and Ellan Broune of Camās Irish Papists. | Camas by estimācon a plowland & halfe meareing on the East wth the Lands of Ballynenanty & Broffe on the South wth the Lands of Georbally Broffe & Rathcannon on the West wth the lands of Rathcannon all in the Barrony of Cosmay, Creane & Dune-Icreane on the North wth the sd lands of Ballynenanty having tenn Cabbins & a Mill seate upon it. | 01000 | Arable 00700 Meddow 00100 Pasture 00100 | Red bogg 00100 | <i>li</i> 0120:00:00 |

1—See first entry on page 15 where this denomination is rendered as Dun I Creane,

| | | | | | |
|--|---|-------|---|---------|-------------------------------|
| Henry Earle of Bath. | Grangey by estimacōn one plowland meareing on the East wth the lands of Rawlighes-towne and Loghguir on The South wth the Lands of Loghguir on the west wth the Lands of Rathene & Glyno-grey on the North wth ye Lands of Scoole & frierstowne in Clan Willm Barrony, haveing 20 Cabbins upon it. | 00600 | Arable 00500 Meddow 00050 Pasture 00050 | — — — — | <i>li s. d.</i> 0080:00:00 |
| Mrs. Ann Casy English Proprietrix. | Rathmore by estimacōn two plowlands meareing on the East wth the Lands of Cloghna Mannagh & Glinogrey on the South wth the Lands of Dunekipp & Clogherane in Cosmay Barrony on the west wth the lands of Monesterneeny & Cahirduffe in Pobull Brien Barrony on the north wth Lackanagrivan Cnocknegransy in Pobull brien barony & Ballyvord haveing a Castle, Mill seate, & tenn Cabbins upon it. | 01000 | Arable 00800 Meddow 00100 Pasture 00100 | — — — — | <i>li s. d.</i> 0080:00:00 |

YETT IN THE SD PARTE PARRISH OF MONESTERNEANY.

16.

| | | | | | |
|---|---|-------|---|---------|-------------------------------|
| Richard Hart of Killmaloke Esqr English pprietor | Ballyvord and Clughanna-managh by estimacōn three pts of a plowland meareing on the East wth the lands of Glinogrey & Ballydoe on the South wth the Lands of Glinogrey on the west wth the Lands of Rathmore on the North, wth the lands of Kilderry & feadamor, haveing two Cabbins upon it. | 00150 | Arable 00120 Meddow 00020 Pasture 00010 | — — — — | <i>li s. d.</i> 0020:00:00 |
| The sd. Richd Harte. | Carriggaslagane by estimacon a qūtermeere or the 4th pte of a plowland meareing on the East wth the Lands of feadamurr & ffaningstowne on the South wth the Lands of Kilderry on the West wth the Lands of Ballyregane in Pobulbrien Barrony & on the North wth the Lands of Kill-peacon. | 00050 | Arable 00030 Meddow 00010 Pasture 00010 | — — — — | 0005:00:00 |

| | | | | | |
|---|---|--------|---|---------------|-------------------|
| Barnaby Earle of Thomond, English ppriotor | Kilderry by estimaçõn halfe a plowland meareing on the East wth the Lands of ffeadamur, on the South wth the Lands of Bullyvord on the west wth the Lands of Bohir-owen & Ballyreggane in the Barrony of PobulBrien on the North wth the Lands of Carrigoslagane. | 000200 | Arable 00120 Meddow 00020 Pasture 00020 | Red bog 00040 | 0020:00:00 |
| Totall of the said Parte Parrish of Monesterneany | | 03000 | 02860 | 00140 | li. 0325:00:00 |

Parrish of Glynogrey.

17.

The said Parrish of Glynogrey is bounded and meared on the East wth the Lands of Gransie Rathen, Ballyneanty and Dune on the South wth the Lands of Camus & Rathcannan on the West with the Lands of Tullarvay and Rostemple Ballinta, Dunekipp Rathmore & Cloghna Mannagh, and on the north wth Buollyvord, Ballyea & Feadamurr (Vizt.)

| Names of Proprietors & their Qualificacons. | Denomination of Lands & their meets & Bounds. | Number of Acres by Estimation. | Lands pfittable & the quantitie of them. | Lands unpro-fittable & Wast. | Value of the wholl in 1640. |
|--|--|--------------------------------|---|-----------------------------------|-----------------------------|
| Elizabeth Stretch & William Stretch late of Lymericke Irish Pap. | Cahir Igullymore by estimaçõn halfe a plowland meareing on the east wth the lands of Ballynenantie in Cosmay Barrony on the west & North wth the Lands of Glynogry haveing fowre Cabbins on it. | 00240 | Arable 00200 Meddow 00020 Pasture 00010 | Red bogg 00010 | li 0030:00:00 |
| Henry Earle of Bath English Proprietor | Glynogrey Creane & Dromebegg by Estimaçõn fower plowlands meareing on the East wth the lands of Granshy Cahirgullavore Dune & Ballynenantie in Cosmae Barrony, on the North wth the Lands of Rathmore Cloghnamannagh, Buollyvorde Ballyda and ffeadumur, on the South wth the lands of Casmus & Tullorvoy, on the west wth the Lands of Rostemple, Ballynta & Dunekipp in the Barrony of Cosmay, Haveing a Castle a Bawne 30 houses & Cabbins & a Mill together wth a Court leet & Court Barron & Cheife rentes. | 02800 | Arable 00200 Meddow 00200 Pasture 00200 | Red bog 00200 Shrubywood 00200 | li 0100:00:00 |
| Totall of ye sd Parrish | | 03040 | 02630 | 00410 | li. 0130:00:00 |

Parte Parrish of ffeadamor.

The said pte of the pish of ffeadamor is meared with the lands of Cloghnamannagh, Kilderry and Bounded on the East wth the Lands of Carrigoshigan on the North wth the Lands of Ballyruane Ballynmrahir or Frierstowne on the Kilpeacon, The meetes and Bounds of the South wth the Lands of Granshy on the west pticulars thereof doth appe as followeth Viz.

| Names of Proprietors and their Qualificacōns. | Denomination of Lands wth their Meetes and Bounds | Numbers of acres by Estimation | Lands Profit-able & ye quan- titie of them | Lands unpro- fittable and Wast. | Value of the wholl in 1640. |
|---|--|--------------------------------|---|--|-----------------------------|
| Barnaby Earle of Thomonnd English pprietor. | ffeadamor and Ballyea in estimaçōn two plowlands meareing on the East wth the lands of Clogh Iduhurtie on the South wth the Lands of Glanagurry on the west wth the lands of Bullyvoard & Kilderry on the North wth the Lands of Garriellen & Carnan, a Courte leete & Court Baron doe belong to the mannor of ffeadamor wth some Royalties. | 01000 | Arable 00700 Meddow 00100 Pasture 00050 | Red bog } 00050 Shrubby } 00100 wood } | li 0080:00:00 |
| The said Earle | ffaningstowne in Estimaçōn one plowland meareing on the East wth the Lands of Bohirlodein Clan William & Carnane on the South wth the Lands of Garriellin on the West wth the Lands of Kilderry Carrigoslignane and Kilpeacan on the North wth the Lands of Traverstowne haveing on it an oulde Ruinous Castle & Six Cabbins | 00500 | Arable 00300 Meddow 00040 Pasture 00060 | Redbog } 00030 Shrubby } 00070 wood } | 0040:00:00 |

YETT THE PARRISH OF FFEADAMORE.

| | | | | | |
|--|--|-------|--|---------------------------|------------------------|
| Capn. Georg. Ingoldeby in Right of his wife Mrs. Mary Gould English pprietor | Traverstowne in Estimaçōn halfe a plowland meareing on the East wth the Lands of Bohir Load in the Barrony of Clan William on the South wth the Lands of ffanings- towne on the west wth the Lands of Kilpeacon on the North wth the Lands of Ballynemraher. | 00200 | Arable 00150 Meddow 00020 Pasture 00020 | Shrubby } 00010 wood } | li s. d. 0020:00:00 |
| The said Capn Ingoldeby in Right of his sd wife. | Clogh Idallertie in estimaçon halfe a plow land meareing on the East wth the Lands of Scule on the South wth the Lands of Glanogrie on the west wth the Lands of ffeadamore and on the North wth the Lands of Balliloghane in Clan William Barrony. | 00120 | Arable 00100 Meddow. 00005 Pasture 00005 | Red bog 00010 | 0015:00:00 |

PART PARISH OF FFEADAMOR

107

| | | | | | |
|--|---|-------|---|---------------|-------------------------|
| The sd. Capn in Right of his sd. wife. | Banog in Estimaçon halfe a plowland meareing on the East wth the Lands of Bally Ruane & Fryerstowne in Clan William Barrony on the South wth the Lands of Scoole on the West wth the sd. Lands of Scoole and on the North wth the Lands of Ballynecarrigie & Balliruane. | 00120 | Arable 00100 Meddow 00005 Pasture 00005 | Red bog 00010 | <i>li</i> 0015:00:00 |
|--|---|-------|---|---------------|-------------------------|

YETT THE PARRISH OF FFEADAMORE

20.

| | | | | | |
|---|---|-------|--|-------------------------|--------------------------|
| Willm Stretch late of Lyfñicke an Irish Papist. | Scoole in estimaçon one plow- land meareing on the East wth the Lands of Rochstown and frierstowne in the Barrony of Clan William on the South wth the Lands of Gransayh & Glanogrey on the west wth the Lands of Clogh Idullurtie and on the North wth the Lands of Bally- loghane, haveing on it a Castle a Mill Seat & 8 Cabbins. | 00420 | Arable 00320 Meddow 00020 Pasture 00060 | Red bogg 00020 | <i>li.</i> 0060:00:00 |
| Tibbott Bourke of Ballynegard Irish Papist. | Carnane halfe a plowland by estimacon meareing on the east wth the Lands of Bally- negard and Williamstowne in Clan William Barrony on the South wth the Lands of ffeadamor on the west wth the Lands of Garriellin on the North wth the Lands of ffaningstown & Bohirload haveing on it fower cabbins. | 00200 | Arable, 00100 Meddow 00010 Pasture 00020 | Shrubby wood } 00070 | <i>li.</i> 0030:00:00 |
| John Lysaght of Killkerrlie an Irish Papist. | Garryellin containeing by esti- maçon halfe a plowland meare- ing on the Éast wth the Lands of Carnane on the South wth the lands of ffead- more on the west wth the Lands of Kilderry on the North wth the lands of ffaningstowne. | 00200 | Arable 00120 Meddow 00010 Pasture 00020 | Shrubby wood } 00050 | <i>li</i> 0030:00:00 |
| Total of the said Parrish of ffeadamor | | 02760 | 02340 | 00420 | 0350:00:— |

Kilpeacan and CryCowrhy.

21.

The two ptes of the two pishes of Kilpeacan of Smale Countie. The meets and bounds are and Cahir Corney Lyeing onely in the sd Barrony ptticularly expressed hereafter Viz:—

| | | | | | |
|---|---|--------|---|--|--------------------------|
| Sr. David Bourke an Irish Papist. | Kilpeacan and Killmorishmore in estimacon two plowlands Lying in the Parish of Kilpeacan and mearing on the east wth the Lands of ffaningstowne on the South wth the Lands of Carrigosligane and BallyRegane on the west wth the lands of Ballymorrogue Skehanagh Ballyshane Ballyvidish in Pobulbrien Barrony on the North wth the Lands of Cnockene boulyglessie haveing on it a Ruinous Castle 20 Cabbins & a Mill Seate | 01000 | Arable 00800 Meddow 00040 Pasture 00060 | Red bog } 00030 Shrubly } 00070 wood } | <i>li.</i> 0170:00:00 |
| Redmond Rawly Margaret Rawly & Ellan Rawly Irish Papists. | Rawlighestowne and Ballyngooly in estimacon two plowlands mearing on the East wth the lands of both Cahirellies in Clan William Barrony Clogh Iviller & Ballyvard on the South wth the Lands of Hebertstown & Killkillane on the west wth the Lands of Loghguir and gransigh, on the north wth the lands of ffrierstowne Ballynrwane & Cahirelly, These Lands of Rawlyestowne & Ballyngooly are in the pish of Cahir Cornan, haveing on it a Ruinous Castle, 20 Cabbins & a Mil Seat. | 01000 | Arable 00800 Meddow 00030 Pasture 00170 | — — — — | 0200:00:00 |
| | | 0,2000 | 01900 | 00100 | <i>li.</i> 0370 |

Parrish of Killkillane.

The said parrish of KillKillane is meared and bounded on the East wth the Lands of Ballyne- monomore on the south, wth the Lands of Añy on the west wth the Lands of Loghguir on the North, wth the Lands of Rawlyestowne The Sev'all meetes of the Lands therein Lying doe appe as followeth Vizt.

| Names of Proprietors & their Qualificacōns. | Denominaçōn of Land & their meets and bounds. | Number of acres by Estimacon. | Lands Profit- able & the quantitie of them. | Lands unprofit- able & Wast. | Value of the whole in 1640. |
|---|---|-------------------------------|---|------------------------------|-----------------------------|
| Teige Grady of Killkillan Irish Papist. | Killkillane in Estimaçōn a plow- land & halfe meareing on the East wth the Lands of Hobertstowne and Ballyn- scooly, on the South wth the Lands of Any & Gortneskehee on the west wth the Lands of Loghgur & on the north wth the Lands of Rawlyestowne haveing a decayed Castle & 14 Cabins on it, Ellan Grady widdow Dowable of ye same. | 00500 | Arable 00400 Meddow 00020 Pasture 00020 | Red bog 00060 | <i>li</i> 0080:00:00 |
| Thady Grady of Killkillane Irish Papist. Derby Grady of Ballyn- scooly a ptestant, John Roch of Lyñicke an Irish Papist John og fiz Gerrald of Ballynard an Irish Papist. | The South Moytie of the halfe plowland of habertstowne meareing on the East wth the Lands of Ballynard, on the South wth the Lands of Ballyscooly, on the west the lands of Killkillane on the North wth the lands of the other Moytie of the sd halfe plowland of Hobertstowne the ppertie of wch pcell is controūted betweene the p'tenders named in the Marg- ent. | 00086 | Arable 00080 Meddow 00006 | — — — — | 0012:00:00 |

YETT IN THE PARRISH OF KILLKILLANE

| | | | | | |
|--|--|-------|------------------------------|---------|-------------------------|
| Derby Grady of Ballyn- scooly a ptestant pprietor. | The North Moytie of the sd. halfe plowland of Hoberts- towne meraeth on the East wth the Lands of Ballynard on the South wth the other moytie of Hobertstowne on the west wth the Lands of Rawlyestowne and on the North wth the lands of Bally- nard haveing a decayed castle on it | 00086 | Arable 00080 Meddow 00006 | — — — — | <i>li</i> 0012:00:00 |
|--|--|-------|------------------------------|---------|-------------------------|

| | | | | | |
|---|--|-------|---|------------------|-------------------|
| The sd. Derby Grady | Gortneskehie in estimacon twentie nyne plantacon acres meareing on the East wth the lands of Killkillane on the South wth the Lands of Anny on the West wth the Lands of Loghguir on the North wth the Lands of Killkillane afore- sd. | 00029 | Arable 00020 Meddow 00009 | — — — — — — — | 0001:00:00 |
| The sd. Derby Grady | Raggamusbegg in estimacon halfe an acre of greate measure meareinge on the East wth the Lands of Gort M'Clony on the South wth the lands of Anny on the west and North wth the lands of Kill- killane and Ballynscooly. | 00045 | Arable 00020 Meddow 00005 Pasture 00020 | 00 — — 00 | 0003:00:00 |
| The sd. Derby Grady | Two third ptes of the halfe plow- land of Ballynscooly meare- ing on the East wth the other third pte there of on the south wth the lands of Gortneclony on the west wth the lands of KillKillan & on the North wth the lands of Hoberts- towne. | 00126 | Arable 00100 Meddow 00006 Pasture 00020 | 000 — | 0020:00:00 |
| Totall of the sd. Parrish of Killkellane | | 00872 | 00812 | 0006 | <i>li</i> 0128 |

Parrish of Ballynamonmore.

24.

The Parrish of Ballynamonmore is meared and bounded on the East wth the Lands of Ballynegannanagh and Ballynloghie on the South wth the lands of Hospittal and Ballyhakis on the west wth the Lands of Gortneclony & Any on the North wth the two ptes of Ballynscooly Hobertstowne & Ballynard, the meetes and bounds of the pticulars thereof doe appe as followeth Vizt.

| Names of proprietors & their Qualificacons. | Denominacons of Lands wth their Meetes and Bounds. | Number of acres by Estimacon | Lands profittable & ye quantitie of them | Lands unprofitable and Wast. | Value of the whole in 1640. |
|--|---|------------------------------|---|------------------------------|-----------------------------|
| Edmond Rawly Richard Rawly and Morrish Rawly of Ballynamonmore Irish Papists | Ballynamonmore & Ballyncurry in estimacon a plowland & halfe meareing on the East wth the Lands of Ballynloghie & Ballynegannanagh on the South wth the Lands of Ballynamonybegg and Ballyhakis on the west wth the Lands of Gortneclony & Ballynscooly on the North wth the lands of Ballynard haveing on it a decayed Castle ten cabbins & a Mill seat. | 01000 | Arable 00800 Meddow 00100 Pasture 00050 | Red bog 00050 | <i>li</i> 0200:00:00 |

PARISH OF BALLYNAMONMORE

| | | | | | |
|--|---|-------|------------------------------|---------|------------|
| Morrish Bagott of Bagotts- towne Irish Papist. | Ballynamonybegg & Cnock- manihidd halfe a plowland meareing on the East wth the Lands of Ballyncurry on the South wth the lands of the other Moytie thereof & pte of the Hospitall on the west The Lands of Ballyhakis & Añy on the North wth the Lands of Ballynamonmore There is a Mill Seate on the p'misses. | 00100 | Arable 00080 Meddow 00020 | — — — — | 0030:00:00 |
|--|---|-------|------------------------------|---------|------------|

YETT IN THE PARRISH OF BALLINAMONAMORE.

| | | | | | |
|---|--|-------|------------------------------|---------------|-------------------------|
| Thomas Broune of Hospitall Esqr. a protestant pprietor | Ballynamonybegg & Cnock- moneyhy in estimaçon halfe a plow land meareing wth the lands of hospittall on the east & south, on the west wth the lands of Ballyhakis and Añy & on the North wth the other halfe plowland or moytie of Ballynamonybegg & Cnockmonihie. | 00100 | Arabl. 00080 Meddow 00010 | Red bog 00010 | <i>li</i> 0030:00:00 |
| Derby Grady of Ballyscooly a ptestant pprietor. | Ballynscooly in estimaçon in this pish the third pte of halfe a plowland meareing on the east wth the Lands of Bally- namonmore, on the South wth the lands of Gortneclony, on the North & west wth the other two pts of Ballynscooly haveing an ould Castle an ould Bawne wth two cabins upon it. | 00040 | Arable 00040 | — — — | 0010:00:00 |
| Totall of the said Parrish of Ballynamonmore | | 01240 | 0118 | 00060 | <i>li</i> 0270:00:00 |

Parrish of Ballynarde.

The said Parrish of Ballynard is meared and bounded on the East with the Lands of Gallbally Killdromon and Ballynegannanagh, on the south the Lands of Ballynamonamore and Ballynacooly on the west with the lands of Hobertstowne & Rawlystowne, on the north with the lands of Rath Jurdan; The meetes of the particulars whereof appeth as followeth.

| Names of Proprietors & their Qualificacōns | Denominaçōn of Lands with their meetes and bounds. | Numbers of acres by Estimacon | Lands pfittable & the Quantitie of y ^m . | Lands unprofitable and Wast. | Value of the wholl in 1640. |
|---|---|-------------------------------|---|------------------------------|-----------------------------|
| William Marshall & Margaret Marshall of Clogh Iviller Irish papist. | Clogh Iviller in estimaçōn halfe a plowland meareing on the east with the lands of Galbally bean bunnevoule, Kildromon in Clan Willm. Barrony, on the South with the lands of Ballyvarde & Rawlyestown on the north with the lands of Rath Iurdane in the Barrony of Clan Willm. haveing a decayed castle & 12 cabbins on it. | 00500 | Arable 00400 Meddow 00050 Pasture 00050 | — — — — | li 0040:00:00 |
| Capn Garrott fīz Gerrald of Ballynard a protestant pprietor. | Ballynard in estimaçōn halfe a plowland meareing on the East with the lands of Ballyneganuanagh and Ballyscooly on the south & west with the Lands of Hobertstown on the north with the Lands of Clogh Iviller haveing fourteene cabbins & a Mill seate upon it. | 00600 | Arable 00500 Meddow 00050 Pasture 00050 | — — — — | li 0060:00:00 |
| | The Totall of the said Parrish | 01100 | 01100 | — — — — | li 0100:00:00 |

Parte Parrish of Rathgogane.

(27)

The said pte pish of Rathgogane Lying in the sd Barrony of smale Countie consisting onely of the two ensueing pcells. The (meets) and bounds of them are sett downe as followeth.

| | | | | | |
|---|--|-------|--------------|----------|------------|
| Patricke Meade of Killmallocke an Irish Papist. | ffarregellen vranra in estimaçōn a qūter meere or the 4th pte of a plowland meareing on the east with the lands of effine & Tobbernei in the Barrony of Cosmae on the south with the lands of Rath Gogan in the Countie of Corke, on the west with Rathgogane, on the North with the Lands of Ballycolloroe. | 00030 | Arable 00030 | 00 — — — | 0005:00:00 |
|---|--|-------|--------------|----------|------------|

| | | | | | |
|--------------------------------------|---|-------|---|---------|------------|
| The Lord Brohill English proprietor. | Ballyncollorroe in estimaçõn halfe a plowland meareing on the East wth the Lands of Thomastowne in Cosmae Barrony on the South wth the lands of farrengeillvanra on the west wth the lands of Rathgogane in the countie of Corke on the North wth the lands of Ballyngaule. | 00200 | Arable 00160 Meddow 00015 Pasture 00025 | — — — — | 0020:00:00 |
| | Total in the said Parte Parrish of Rathgogane. | 00230 | 00230 | — — — — | 0025. |

Parte Parrish of Brurye.

The said Parrish of Brurye Lying in the sd ensueing parcells their meetes and Bounds are Barrony of Smale Countie containeing onely the sett downe as followeth.

PART PARRISH OF BROORY.

28.

| | | | | | |
|--|--|-------|---|----------------------|-------------------------|
| Richd. Dondon and Margaret Dondon Irish Papists of Howartstowne. | Howartstowne in estimaçõn two plowlands meareing on the East wth the Lands of Athlaccagh & Clounbrine in the Barrony of Cosmae on the south wth the Lands of Brurie in Connillo Barrony & on the west wth the lands of Killbridy & Phillipstowne on the North wth the lands of Inchy Enclory & Athlaccagh in Cosmae Barrony haveing a decayed Castle fower cabbins & a Mill on it. | 01000 | Arable 00800 Meddow 00020 Pasture 00100 | Shrubbywood 00080 | <i>li</i> 0160:00:00 |
| Nicholas Haly of Towrin Esqr. Irish Papist. | Kilbridy in estimaçõn on plow land meareing on the east wth the lands Howartstowne on the south wth the sd lands of Brurie and Curus on the west wth the lands of Ballynleeny in Connello Barrony, on the north wth the land of Cnockanree and Howartstowne haveing a Mill seat upon it. | 00300 | Arable 00200 Meddow 00020 Pasture 00020 | Shrubby wood } 00060 | 00030:00:00 |
| | Total of the said Parte Parrish of Brurye. | 01300 | 01160 | 00140 | <i>li</i> 0190 |

**AN ABSTRACT OF THE SEVERALL PARRISHES OF THE
BARRONY OF SMALE COUNTIE & WHAT IS CONTAINED
IN THEM RESPECTIVELY.**

| | Accres by Estimacon | Profitable | Unprofitable | Value in 1640. |
|---|------------------------|------------|--------------|--------------------------|
| The Parrish of Ballinloghie . . . | 01860 | 01790 | 00070 | <i>li</i> 00250:00:00 |
| The Parte Parish of Killytly . . . | 00300 | 00300 | 00000 | 00080:00:00 |
| The Parrish of Hospittall . . . | 02400 | 02300 | 00100 | 00240:00:00 |
| The Parrish of Killfrush . . . | 00600 | 00600 | 00000 | 00100:00:00 |
| The Parrish of Añye . . . | 06087 | 05837 | 00250 | 01026:00:00 |
| The Parte Parrish of Athenesie . . . | 00500 | 00480 | 00020 | 00050:00:00 |
| The Parte Parrish of Vregare. . . | 00810 | 00800 | 00010 | 00130:00:00 |
| The Parte Parrish of Tullabrake . . . | 00400 | 00400 | 00000 | 00030:00:00 |
| The Parte Parrish of Monesterneany . . . | 03000 | 02860 | 00140 | 00325:00:00 |
| The Parrish of Glynogrey . . . | 03040 | 02630 | 00410 | 00130:00:00 |
| The Parrish of ffeadamurr. . . | 02760 | 02340 | 00420 | 00350:00:00 |
| The two Partes of the Parrishes of Kilpeacan & Cahircornie } . . . | 002000 | 01900 | 00100 | 00370:00:00 |
| The Parrish of Killkellane . . . | 00872 | 00812 | 00060 | 00128:00:00 |
| The Parrish of Ballynamonamore. . . | 01240 | 01180 | 00060 | 00270:00:00 |
| The Parrish of Ballinard . . . | 01100 | 01100 | 00000 | 00100:00:00 |

(31)

30.

| | | | | |
|--|-------|-------|-------|--------------------------------|
| The Parte Parrish of Rathgogane . . . | 00230 | 00230 | 00000 | <i>li s.</i> 00025:00:00 |
| The Parte Parrish of Brurie. . . | 01300 | 01160 | 00140 | 00190:00:00 |
| Totall of the said Barrony of Smale Countie } . . . | 28499 | 26719 | 01780 | <i>li s. d.</i> 03579:00:00 |

**THE NAMES OF IRISH PROPRIETORS HEREIN CONTAINED
ALPHABETTICALLY SETT DOWNE.**

| A. | Pag. | H. | Pag. | | Pag. |
|---------------------------------|----------|----------------------------------|------------|---------------------------------|--------|
| B. | | Hurly, Sr. Morrish of Cnocklong. | 2. 4 | | |
| Bagott Morrish of Bagotstowne | 8. 24 | Hurly Nicholas of Towreene. | 5 | Roch John of Lymericke | 22 |
| Broune Thomas of Camus | 15 | Hally John of Lymericke | 9. 28 | Rawly Edmond } of | |
| Broune Ellan of ye same | 15 | | 9. | Rawly Richard } Ballyna- | 24 |
| Bourke, Tibbott of Ballynegard. | 20 | J. K. | | Rawly Morrish } monamore | |
| Bourke Sr. David of Kilpeacan. | 21 | L. | | S. | |
| | | Lysaght, Patrick of Camas. | 15 | Stretch, Elizabeth of Lymericke | 17. 20 |
| C. | | Lysaght John Kilkerrily | 20 | Stretch, William | |
| D. | | M. | | T. V. | |
| Dondon, Richd. of Howartstown. | 28. | Marshall, Willim. of Cloghviller | 26 | Verdon, James of Ballyn Collow | 14 |
| E. | | Marshall, Margaret | <i>ibm</i> | W. X. Y. Z. &c., | |
| F. | | Mead, Patricke of Killmalocke | 27 | | |
| Fox, Edmond of Bulligidin | 9. 13. | N. O. P. Q. | | | |
| [G] | 14. | R. | | | |
| Grady, Thady of Killkillan | 6. 12. | Rawly, Edmond of Rawlyestowne. | | | |
| Grady James of Anye. | 12. | Rawly, Margaret | 21 | | |
| | 6. 7. 00 | Rawly, Ellan | | | |
| Grady, Dermott of Ballynscooly | 7. 10 | | | | |
| Gerrald fiz John of Ballynard. | 11. | | | | |
| | 22. 23. | | | | |
| | 25. 22. | | | | |

**ENGLISH PROPRIETORS IN THE BARRONY OF SMALE
COUNTIE.**

| | | | | |
|---|-----|-----|-----|--------|
| Henry Earle of Bath. | 2. | 10. | 15. | 17. |
| The Earle of Corke. | 8 | | | |
| Thomas Broune of Hospitall Esqr. | 3. | 5. | 7. | 8. 25. |
| Ann Casy of Dublin. | 8. | | | |
| Richard Harte of Killmalocke. | 16. | | | |
| Barnaby, Earle of Thomond. | 16. | 18. | | |
| Mr. fitton of Anye. | 3. | 11. | 12. | |
| Capn. Georg Ingoldesby. | 19. | | | |
| Capn. Gerrald fiz Gerrald of Ballinard, | 26. | | | |
| The Lord of Broghell. | 27. | | | |

AN ABSTRACT OF THE DENOMINATIONS OF LANDS IN THIS BOOKE CONTAINED ALPHABETICALLY SETT DOWNE.¹

| | Pag. | C. | Pag. | | Pag. |
|------------------------------------|------------|-----------------------------------|------------|---|--------|
| A. | | Cromwell | 3 | Gort Iclony | 11 |
| Adamestowne | 13 | Carrigkittle | 4 | Gormanstowne | 13 |
| B. | | Cnockanbog | 7 | Garrysculbine | 14 |
| Ballygowranagh | 3 | Camus | 15 | Grangie | 15 |
| Ballylogha | 2 | Clohanne Mannagh | 16 | Garry Elline | 20 |
| Ballynnagannanagh | 2 | Carrig Islagae | <i>ibm</i> | Gortneskehie | 23 |
| Brittas | 9 | Cahir Igullivore | 17 | Glinogrey | 17 |
| Ballynegallagh | 9 | Clogh Idullertie | 19 | H | |
| Ballygally | 9 | Caruane | 20 | Hospittall | 5 |
| Ballyvrany | 10 | Cnocke Moynihie | 24. 25 | Hobertstowne | 22. 23 |
| Ballyhakis | 11 | Clogh Ivillor | 26 | Howardstowne | 28 |
| Bulligidin | 14 | D. E. | | I | |
| Bally Collow | 14 | [D] | 9 | K. | |
| Ballyvord | 16 | [Dun ICreane p. 14, 15] | | Killfrush | 5 |
| Banog | 19 | Elton | 18 | Killgobbanbegg | 12 |
| Ballyngooly | 21 | | 18 | Killgobbanemore | 12 |
| Ballynscooly | 23. 25 | F. | 27 | Kill Mc. Donnogh Duffe | 12 |
| Ballynamonamore | 24 | Feadumur & Ballyca | | Kildery | 16 |
| Bally Curry | <i>ibm</i> | Faninstowne | | Killpeacan and Kilmorish- more | 21 |
| Ballynamonabegg | 24. 25 | Ferrangeillvranragh | 2 | Killkellane | 22 |
| Ballyward | 26 | | 7 | Killbridy | 28 |
| Ballyn Colloroe | 27 | G. | | | |
| | | Garran Icahary | | | |
| | | Carryshihie Garrisalloe | | | |
| | | | | | 34. |
| L. | Pag. | R. | Pag. | S. | |
| Loghguir | 10 | Ragamusbegg | 11. 23 | Spittleland | 8 |
| M | | Rathmore | 15 | Scoule | 20 |
| Mortgage field | 7 | Rawlyestown | 21. | T. | |
| Morrish fines- garden | 7 | | | Traverstowne | 19 |
| N. O. P. Q. | | | | V. W. X. Y. Z. &c. | |

35.

This foregoing survey of the Barrony of Smale Countie taken by us Robert Cox, William Rumsey, Samuell Clarke, Thomas Robinson, Thomas Jackson and William Yarwell esqrs. Comissioners thereunto Authorized, is to the best of our endeavors pursuant to the Instructions to us in that behalfe sent and directed wherein it is to be noted that in the second Collumne containeing the Denominacion of Lands through out the Booke, as the meares and bounds of every parcell of land as the observacons taken by us relating to the Premisses concerneing the Title thereof and the Buildings improvements and other comodities of the same are particularly incerted and that where there be sevall Proprietors of any parcell the wholl quantitie and qualitie of the Parcell is first intirely Cast upp and their severall proporcons thereafter Distinguished as farr forth as possible wee may doe. All which wee humbly Certifie this 22th of Aug : 1655.

WM. RUMSEY. ROB: COX.

WILL: YARWELL.

Exd. by

JON. TEIGE.

¹—In the Book of Survey of Distribution, the Bishop of Emly is returned as the owner in 1640 of the lands of Killdrummon, Parish of Kiltely, Barony of Small County; Tullaghbracky—Bishop's land; Claghane—Glebe; see Appendix B, p. 513.

THE NAMES OF THE JURY SWORNE AND IMPANNELLED TO INQUIRE OF AND
RETURN THE SURVEY OF THE FOREGOING BARRONY OF SMALE COUNTIE.

CAPN. WILLM KINGE of Hospitall.
 MR. WILLM. WEEKES of Loghguir.
 CAPN. GARROTT FIZ GERRALD of the same.
 DONNOGH GRADY of Killballiowen.
 MR. EDMOND FOX of Bulligidin
 MR. JAMES GRADY of Anny.
 MR. WILLM. BAGOTT of the same.
 MR EDMOND RAWLY of Ballynamonamore.
 MR. EDWARD FITTEN of Aney
 MR. MORRISH RAWLEY of the same.
 MR. PHILLIPP KEARNEY of the same.
 MR JOHN AUSTEN of Loghguir
 RICHD. DAY of the same.
 DENNIS BRIEN of the same.
 RICHD. BROUN of the same.
 LT. THOMAS HEWETT of Rathmore
 JOHN HALLURANE of Loghguir
 JOHN CLARKE of the same
 WILLM. MARSHALL of Clogh Iviller
 NICHOLAS EVANS of the Hospitall
 GARROTT HALLOWAY of the same
 ROGER GRADY of Loghguir
 DANIELL GRADY of Ballynvrary
 MAHON GRADY of Ballynscooly
 PATRICKE BRETT late of Glinogrey.

Examined

M. J. McENERY.

Lymerick

Barony of COSHMAY

Consisting of the ensuing Parishes and parts of Parishes.¹

| | | | |
|---|------------|---|------------|
| PARISH OF TANKARDSTOWNE | 2. | PART PARISH OF URGARE. ⁵ | 17 |
| PARISH OF KILBRIDIE | 3. | PART PARISH OF BALLINGADDY ⁶ | 22 |
| PARISH OF DROMYN. | 4. | PART PARISH OF CROME ⁷ | 23 |
| PARISH OF ATHLEACKAGH | 8. | [PARISH OF KILLONOGHAN] | [30] |
| PARISH OF BROFFE | 11. | PART PARISH OF ATHDARE. ⁸ | 32 |
| PART PARISH OF EFFYN. ² | 12. | PART PARISH OF MONASTERNEY. ⁹ | 42 |
| PART PARISH OF KILPEACON ³ | 14. | PART PARISH OF DONEMEANE ¹⁰ | <i>ibm</i> |
| PART PARISH OF TULLABRACKY ⁴ | <i>ibm</i> | PART PARISH OF DROHIDTARSNY ¹¹ | 44 |
| | | PARISH OF ATHNIT. | <i>ibm</i> |

1—Many of these parishes are not distinguished in the Down Survey barony map where their respective lands are returned—as in the Book of Survey & Distribution, within the parish of Ballingaddy.

2—Remainder of parish in barony of Costlea, p. 242.

3— ditto in barony of Small County, p. 108.

4— ditto in barony of Small County, p. 103.

5— ditto in barony of Small County, p. 102.

6— ditto in barony of Costlea, p. 238.

7— ditto in barony of Connello, p. 290, & Pubblebrien, p. 373.

8— ditto in barony of Connello, p. 289, & Kenry, p. 361.

9— ditto in barony of Small County, p. 103, & Pubblebrien, 371.

10—*Cf.*, present parish of Croom; on the D. S. barony map the lands comprising the part parish of Donemeane are returned within the parish of Ballingaddy. The present parish of Ballingaddy is in Coshlea.

11—Remainder of parish in barony of Connello, p. 289.

Barony of Coshmay.

The said Barony beginning at Rahen is meared and bounded wth ye lands of Loghguier next uppon ye bogg of Ballyvraine, Mullañes, Milltowne alias Ballynvollinbegg, Killm^e Donnogh Duffe, Baggottstowne, Ballyn Callowe, Tanckards-towne, the Bog called Towne More, the lands called Garrinscoollibine in smale Countie Baronie, the lands of BallyCullanemore in Costlea Barony, the Liberties of Killmallocke (which liberties doe stretch into the hearte or center of that parte of the said Barony of Cosmae), the lands of Milltowne in Costlea Barony on the Easte and South East, haveing allsoe on Easte and South Easte the lands of Rathmore, Creane and Drombegg in the Barrony of Smale Countie, It is on the South bounded with the lands of Ballyvodane,

Ballinrillye, Ballyjonnickine Clehagh, and Garrin Cuonye in the Barony of Costlea & South west wth the lands of Ballinlynie, Borane, Killm^eInerlie Killfinie, Killm^eCowe, Shannagh Clogh, Garranarde ffinnetterstowne, Rideeny, and Cluoneshierrabeg in Connello Barony. On the North West with ye lands of Twogh, Kill-Cnockane, and Corra in the Barony of Kenry. On the North Easte with the lands of Cluone Any, Ballyloghnane, Ballynebroghnoge, Byrneguihye, Ballynveala, Killonoghon, Dromloghane, Knockedrome Assill Magheryreagh, Carrabodd. Garranne Mannagh Granshie, and the lands lyeing Northside of the River of Comoge, belonging to Monaster Neanie in the Barony of Pobball Bryen.

The Rivers passing through & by the said Baronie vizt.

The Rivers of the said Barony are foure Vizt. the River of Maige, the River of Glin the River of Kuavier and the River of Comoge. The said River of Maige runneth through the Weste parte of the said Baronie Northward into the greate River of Shanon. It floweth as farr, as the bridge of Aghdare, and a smale distance above it. It is navigable for boates and barques of thirtie tunns uppon spring tide within the distance of a muskett shott to ye sd. Bridge, which River yeilds Salmons, Troutes & Eles.

The other three Rivers have their raise or ofspring in Costlea Baronie and doe run along through the said Barony of Cosmea till they meete the sd River of Maige severally on the Weste side of the said Baronye and yeeld onely troutes and Eles whereof the said two rivers of Glin and Kauyer doe meete the said River of Maige on the out bonds of the said Baronie, but the River of Commoge doth meete the River of Maige within ye Bonds of the said Barony.

Parish of Tankardstowne.

The said Parish of Tanckardstowne is surrounded and bounded on the Easte with ye liberties of Killmallocke, on the South with the River of Glin, on the West with the lands of Ballyneaght & Garruse & on the North with the lands of Cloher; the pticulars whereof are as followeth & the said parish layeth contiguous.

| Names of Proprietors & their qualifications. | Denomination of lands & their meetes & bounds | Number of acres by estimation | Lands profitable & ye quantitie of them | Land unprofitable & waste. | Value of the whole in 1640. |
|---|--|-------------------------------|--|----------------------------|-----------------------------|
| Nell Lacie alias Fitzgerrald an Irish Papist. | Ballygibbow by estimation two plowgh lands meareing with the lands of Knocksowny on the South & west and wth. the lands of Ballyneaght in Connollo Barony alsoe on the Weste with the lands of Cloher on the North, & with ye Liberties of Killmallocke on the Easte and South, on this stands a stumpe of a castle | 00612 | Arable } 00400 Pasture & } 00200 Meddow } | Red bog 00012 | £ s. d. 0160:00:00 |
| John Gould of Knock-sownye an Irish Papist. | Knockesowny in estimation halfe a plowland whereof two parts laye in this parish meareing on the East with the lands of Ballygibbo, on ye South wth. ye River of Glin, on the West with the lands of Garuse, on the North wth the lands of Ballyneaght in Connollo Baronic oweing suite of Courte, and one pound one shill chiefe rent p ann to ye Earle of Kildare, but ye sayd John did confesse but 19 p ann: pducing Wm. Creagh his acquittance who was steward to his Lōp. On this stand a stump of a Castle three houses & an orchard | 00100 | Arable } 00080 Pasture & } 00020. Meddow } | | 0040:00:00 |

3

YET IN THE SAID PARISH OF TANCKARDSTOWNE.

| | | | | | |
|---|---|-------|--------------|-------|------------------------|
| Gerrott Fitzgerrald of Cahirassey Irish Papist. | Gortneparkie and Killm ^e shane Duffe two fields in Thomastwone by estimation fourteene plantacon accres meareing with the lands of Thomastowne on the South and North. Easte & Weste with ye lands of Balligibbo | 00014 | Arable 00014 | | £ s. d. 0005:00:00 |
| | Totall of the said Parish. | 00726 | 00714 | 00012 | £ s. d. 00205:00:00 |

Parish of Kilbridie

The said Parish of Killbridy lyeing contiguous of Garrinderky and Ballynegawle & on the North is on the Easte bounded with the Liberties of with ye River of Glin, the pticulars whereof are Killmallocke. On the South with the lands of set forth as followeth :— Toburnea & Effin, on the Weaste with the lands

| Names of Propetors & their qualifications. | Denomination of lands with their meetes & bounds. | Number of acres by estimation | Lands profitable & ye quantitie of them. | Lands unprofitable & waste | Value of the whole in 1640. |
|--|--|-------------------------------|---|----------------------------|-----------------------------|
| The said Gerratt FitzGerrald of Cahirassye Irish Papist. | Thomastowne by estimacon one plowe land & halfe wth. a ruinous Castle & a Mill seate lyeing in the said parish (except ye two fields called Gortneparke & Killm ^e shanduffe entred in ye fore mentioned parish) meareing on ye South with ye lands of Tobbavnea & Effin on ye Weast with ye lands of Garinderky & Ballynegawle, on ye North wth Knockstowny & Ballygibbo, on ye East with ye Liberties of Killmallocke Two shill sixpence p ann chiefrie due to the Earle of Killdare thereout. | 00500 | Arable } 00200 Meddow & } 00300 Pasture } | | 0100:00:00 |

4

YET IN THE SAID PARISH OF KILLBRIDYE.

| | | | | | |
|--|---|-------|---|--|------------------------|
| John Goulde of Knockesawny Irish Papist. | Cnocknesawnye by estimation halfe a plowghland whereof layeth in this pish but the third parte the other two pts being mentioned in the fore mentioned pish is mearing on the East & South with ye lands of Thomastowne. On the Weste with the lands of Ballynegaule & on the North with the River of Glin. | 00050 | Arable } 00020 Meddow & } 00030 Pasture } | | 0010:00:00 |
| | Totall of the said Parish of Killbridy. | 00550 | 00550 | | £ s. d. 00110:00:00 |

Parish of Dromyn.

The said pish of Dromyn is surrounded and bounded with the lands of Uregarehill als ffarinhenroe ye lands of Ballylynanemore, ye lands of Ballyanie & the Liberties of Killmallocke on the Easte with ye lands of Ballygibbo, Ballyneaght in Connollo Baronye, and the said Liberties of Killmallocke on the South with the lands of

Brurie and Shanna Cluoyne in Connollo Baronie on the Weaste and with the lands of Ballyn Currye, BallynColloe, Rath Cannon and the River of Kauier on the North. The ptculars whereof with their meetes and bounds are heereafter sett downe Vizt. The said Parish layeth ptly contiguous & partly dispersed.

| Names of popretors & their qualifications | Denomination of Lands & their meetes & bounds. | Number of acres by estimation | Lands profitable & ye quantitie of them. | Lands unprofitable & wast. | Value of the whole in r64o. |
|---|--|-------------------------------|--|----------------------------|-----------------------------|
|---|--|-------------------------------|--|----------------------------|-----------------------------|

Patricke Kearnie.

5.

YET IN THE PARISH OF DROMYN.

| | | | | | |
|--|---|-------|---|---------------|------------|
| Patricke Kearney of Ballyculanemore Irish Papist | Cluone Igarrie by estimation five accres of greate measure mearing on the South wth ye Liberties of Killmallocke on the Weste wth the lands of Ballyvynoge, on ye Easte with ye lands of Bally Anie on ye North with ffaunts lands, and the Glebbland of Dromyn, <i>s d</i> oweing 3 & 9 p ann chiefric to ye Earle of Kildare | 00040 | Arable } 00020 Meddow & } 00020 Pasture } | | 0012:00:00 |
| James Lacie of Ballyfuckine Irish Papist. | Cloher by estimacōn two plowelands mearing on the South wth ye lands of Ballygibbo, and Ballyneaght in Connollo Barony, on ye West wth the lands of Brury and Shanna-Cluoin in ye sd Barony of Connollo, on the North with Rath Cannane and Cluone Bryen on ye East with ye lands of Ballyvenoge and ye Liberties of Killmallocke. <i>£</i> Oweing 3 p ann Chiefre to ye Earle of Kildare | 00520 | Arable } 00300 Pasture & } 00200 Meddow } | Red bog 00020 | 0100:00:00 |

| | | | | | |
|---|--|-------|---|--|------------|
| John Fox of Ballyvenoge Irish Papist. | Ballyvenoge in estimacon halfe a plowland mearing on ye Weast wth ye lands of Cloher on the North with ye lands of RathCannane & Bally-Collo, on ye Easte with the lands of Dromyn on the South wth ye Liberties of Killmallocke. One pounds twelve shill p an Chiefrie due thereout to ye Earle of Kildare, on this lands stands a good castle, a Bawne, an orchard, & indifferent houses. | 00120 | Arable } 00060 Meddow & } 00060 Pasture } | | 0040:00:00 |
|---|--|-------|---|--|------------|

6

YET IN THE SAID PARISH OF DROMYN.

| | | | | | |
|---|--|-------|--|--|-----------------------|
| James Lacie of Ballyfuckin an Irish Papist. | Ballyn Cluonye in estimation three acres of greate measure mearing on ye South, and West with the lands of Bally- vinoge, on the North wth. ye lands of Ballynturlissy on the East with ye glebland of Dromyn | 00042 | Arable } 00042 | | £ s. d. 0005:00:00 |
| William Rahaly of Rahalis an Irish Papist | Rahalis in estimation one acre of greate measure mearing on ye East with ye lands of Ballinlee with Fantsland west, South & North | 00012 | Arable } 00012 | | 0003:00:00 |
| James Fox of Bally- Grenane Irish Papist | ffox Acce by estimation one acre of greate measure mearing on ye East with ye lands of Ballylee, on the South North & Weste with Fantsland, and Ballyntur- lissie | 00010 | Arable } 00010 | | 0002:00:00 |
| Nocholas Haly of. Tworine Esqr Irish Papist | Fantsland in estimation five acres of greate measure mearing on the West wth the Glebbland of Dromyn on ye North with Ballynlee, on ye South with Cluone Igarie & on the Easte wth ye lands of Scoules. | 00060 | Arable } 00040 Meddow } 00020 & } Pasture } | | 0024:00:00 |
| James Fox of Bally- grenane Irish Papist. | Scoule in estimacon one acre of greate measure, mearing on ye Easte and South wth ye lands of Bally Anie on ye North Ballynmore on ye West Fantsland, and Foxes scoule. | 00010 | Arable } 00010 | | 0002:00:00 |

7

YET IN THE PARISH OF DROMIN.

| | | | | | |
|--|--|-------|----------------------------------|----------------|-----------------------|
| John ffox of Ballyvenoge Esqr. Irish Papist. | Scoule in estimation one acre of greate measure mearing on ye East, South, and North with ye Lands of Balliany, on the West with Fantsland | 00010 | Arable | 00010 | £ s. d. 0003:00:00 |
| Edmund Kearnie of fearingarott Irish Papist. | Scoule in estimation another acre of greate measure mearing on the Easte, and South wth. the lands of Ballyany, on the West wth. foxes scoule, and on the North James Foxes Scoule. | 00010 | Arable | 00010 | 0003:00:00 |
| Nicholas Haly of Tworin Esqr. Irish Papist. | Ballynturlissie in estimacon eight acres of greate measure being parte of Dromyn mearing on ye West with the lands of Ballyvinoge, on the North with Rath-Cannan, on the Easte with Ballynlee, and Ballynvoymore, on the South wth. the lands of Dromyn mortgaged from Eddy Lacie of Brurye. | 00060 | Arable Pasture & Meddow | 00020 00040 | 0024:00:00 |
| The said Nicholas Haly. | Ballygeilraur & Ballynitie in estimation sixteene acres of greate measure mearing on the East with ye lands of Uregarehill als Fearinhenryroe, on ye South wth. ye lands of BallyInanmore, on ye Wese wih. the lands of Ballynlee, and on the North with ye lands of Broffe, mortgadget from ye said Eddy Lacie. | 00120 | Arable Pasture & Meddow | 00080 00040 | 0050:00:00 |

8.

YET IN THE PARISH OF DROMYN.

| | | | | | | |
|--|---|-------|-------------------------------|----------------|-----------------|-----------------------|
| Symon Hurly of Killmallocke Irish Papist | Ballynlee in estimacōn eight acres of greate measure mearing on the Easte wth. the lands of Ballygeilraur, on the South with Fantsland, on the East with Ballinturlissy, and on the North with ye lands of Carrowe. | 00060 | Arable Meddow & Pasture | 00040 00010 | Red bog } 00010 | £ s. d. 0024:00:00 |
|--|---|-------|-------------------------------|----------------|-----------------|-----------------------|

| | | | | | |
|---|---|-------|---|-------|-------------|
| William Marshall of Cloghin-vullir Irish Papist | Garbally Marshall in estimation two acres of greate measure mearing on the Easte and South with the lands of Broffe, and on the Weste & North with the lands of Camas in the Barony of Smale Countie. | 00017 | Arable Pasture & Meddow } 00010 00007 | | 0004:00:00 |
| | Total of the said Parish of Dromyn | 01091 | 01061 | 00030 | 00296:00:00 |

Parish of Aghleackagh.

The said Parish of Aghleackagh is surrounded and meared with the lands of Gortin Currie, Ballynitie and Ballyngeilraur on the Easte, and on the Weaste with the lands of Hewartstowne in the Barony of Smale Countie and the River of Mayge. On the North with the lands of Tullo-

vyne, the moitye of Rostemple, and ye River of Kavyer, And on the South with ye lands of Ballynturlissy, Ballyn Colloe, Ballyvynoge, and Cloher The pticulars whereof are heereafter set downe. The which pish layeth ptly contiguous

VIZt.

Yet the said pish of Aghleackagh.

9

YET THE SAID PARISH OF AGHLEACKAGH.

| Names of Proprietors and his qualification. | Denomination of lands wth. their meetes & bounds | Number of acres by estimation | Lands profitable & ye quantitie of them | Lands unprofitable & waste. | Value of the whole in 1640. |
|---|--|-------------------------------|--|-----------------------------|-----------------------------|
| David Lacie of AghLeaccagh deceased Irish Papist. | Agh Leackagh in estimacon two plowlands mearing wth the River of Kavyer on the Easte, and on the South the lands of Cluone Bryen, on the Weste the lands of Howarstowne in ye Barony of Smale Countie and on the North wth the lands of Inchy Clary, and Tullorvoy, the said David's son Robert Lacie lyveing & Annabell Lacie als Browne the sd. Lacies relict a protestant who is dowable of the same. On this land there stand a Mill an orchard, and twoe good tatch houses, with a Castle | 00600 | Arable Meddow & Pasture } 00200 00200 | Shrubby wood } 00200 | 0120:00:00 |

| | | | | | |
|--|---|-------|--|-----------------------|------------|
| John ffox of Ballyvynoghe Esqr Irish Papist. | Bally Colloe in estimation halfe a plowland mearing on the East, with ye lands of Ballinturlissy on the South with Ballyvenog, and on the West, and North with the lands of Rath Cannan. | 00120 | Arable Pasture & Medd } 00060 00060 | | 0040:00:00 |
| Walter Leo & Morcas Leo of Tollarvoy Irish Papist. | Tullorvoy one pī haveing a Castle a Bawne, a tatch wall stone house, and another house on it mearing on the South wth. Aghleaccagh, on the North West with Ros-temple, and on ye East with Dunkip, oweing ten shill p ann to ye Earle of Kildare. | 00150 | Arable Meddow Pasture } 00100 00003 00017 | Shrubby Woods } 00030 | 0050:00:00 |

10.

YET THE PARISH OF AGH LEACKAGH.

| | | | | | |
|--|--|-------|---|---------------|---------------------|
| George Thornton of Doone Meane Esqr Irish Papist | Ballyn Currie halfe a plowland mearing on the East & South with the lands of Dromyn, and Ballynitie, and on ye Weast and North with the lands of Rath Cannan. On this land stands a stump of a castle & a good tatch house. | 00120 | Arable Meddow & Pasture } 00060 00050 | Red bog 00010 | £ s d 0040:00:00 |
| Patricke Keary of Killmallocke Irish Papist | Cluone Brien in estimation halfe a plowland mearing on ye Easte with ye lands of Rath Cannane on the South with ye lands of Cloher and Shana Cluoinne, on the Weste with Howardstowne, and on ye North with the lands of Agh Leaccagh, there are 18s p ann chiefrye due thereout to ye Earle of Killdare. | 00140 | Arable Meddow & Pasture } 00060 00060 | Red bog 00020 | 0030:00:00 |
| Mrs. Ann Cassey Protestant pprietrix | Rath Cannane by estimation two plowlands mearing on the Weaste with ye lands of Cluone Bryen & Aghleackagh, on ye East with the lands of Broffe & Ballyn Currie on ye South with Ballyvinoghe & Cloher, and on the North wth ye River of Caveir. Due thereout to ye Earle of Killdare six pounds p ann Chiefrie. On these lands stand a castle a bawne & an orchard. | 00800 | Arable Meddow & Pasture } 00600 00100 | Red bog 00100 | 0200:00:00 |
| Total | | 01930 | 01570 | 00360 | £ 00480:00:00 |

II.

Parish of Broffe.

The said Parish of Broffe consisting onely of the lands of Broffe, the meetes and bound thereof are set forth as followeth Vizt. havinge a smale bridge on it betweene the lands of Broffe and Tullybracky.

| | | | | | |
|---|---|-------|---|---------------|----------------------------|
| The foure Daughters of Sr. Thomas Standish Knt. deceased, as Elizabeth, Ann, Faith, & Marye coheysrs of the said Lands of Broffe & English Proprietrixs | Broffe by estimation two plowlands mearing with ye lands of Ballynvollin, and Killallyowen in Smale Countie Baronie on ye Easte with ye lands of Ballygrenane, Uregare and Uregarehill alias ffarrenhenryroe, and Ballynitie, on the South, the lands of Rath Cannan, and Garbally Marshall on the South Weaste The lands of Camus and Tullybracky in Smale County North West and the lands of Tullybracky aforesaid, and the lands of Grillagh on the North. Due thereout to the Earle of Killdare two shill six pence p annū Chiefry. On these lands stand a Castle Bawne orchard, tucking mill, grist mill, a fishing weare out of repayre, and hath two fayres kept there yeerely & a patent for a markett. | 00440 | Arable } 00400 Meddow & } 00030 Pasture } | Red bog 00010 | £ s. d. 00200 : 00 : 00 |
|---|---|-------|---|---------------|----------------------------|

12.

Part Parish of Effyne.

The said Parte Pish of Effin being contiguous is surrounded and bounded with the lands of Kilmeecheele in Costlea Barony on the Easte wth ye lands of Ballyvodane, Ballinrilly, Ballyshnvickine. Cleighagh and Gorin Cownie in Costlea Barony alsoe on ye South with the lands of Ballysallagh, Fearnigeilvararry, Ballycolloroe in ye Barony of Smale Countie on the Weast, and with the lands of Thomastowne Graiganstur and ye Liberties of Killmallucke on ye North. The Pticulars whereof are ensueing Vizt.

| Names of p ^o pietors & their qualifications. | Denomination of lands wth. their meetes & bounds. | Number of acres by estimation | Lands profitable & their quantitie | Lands unprofitable & waste. | Value of the whole in 1640. |
|---|--|-------------------------------|---|-----------------------------|-----------------------------|
| George Earle of Killdare English interest This Mannor of Toburnea hath a Courte Leete & a Courte Baron kept on it. | Toburnea in estimation foure plowlands, Vizt. Toburnea Effin aforesaid, and Garin Derby mearing with Killmecheele in Costlea Barony on ye Easte, and with the lands of Ballyvodane, Ballinvilly, Cleighagh, Ballyseonickine and Garrin Cownye all in the said Barrony of Costlea on South & South west, wth ye lands of Fearangeilnibarry & Ballycalloroe in ye Barrony of Smale Countie on the Weste, wth ye lands of Thomastowne ye liberties of Killmallocke & Graiganster North and North Easte. | 01600 | Arable } 01000 Pasture & } 00600 Meddow } | | £ s. d. 0300 : 00 : 00 |

13.

YET IN THE SAID PARISH OF EFFIN.

| | | | | | |
|--|--|-------|---|-------|-----------------------|
| Stephen Anster of Killmallocke Irish Papist. | Graiganster in estimation three acres of greate measure mearing on the South Easte and Weaste with the lands of Toburnea and on the North with the Liberties of Killmallocke. Due thereout unto ye Earle of Kildare seaven shilling, six pence chiefrie p ann | 00024 | Arable } 00020 Pasture & } Meddow } 00004 | | £ s. d. 0004:00:00 |
| Gerrott Fitz-Gerrald of Cahirassey Irish Papist. | Gortangary, Gortan Croyn in estimation twentie foure plantation acres pcells of the plowghland & halfe of Thomastowne, mearing on the West with ye lands of Thomastowne on the South with ye lands of Toburnea on the North and Easte with the lands of Killmallocke the said twentie foure acres of Gortnagary, and Gortan Croin are of ye 500 acres charged on the lands of Thomastowne in Kilbridy parish fol 3 ^o of this Barony | 00024 | Arable } 00020 Pasture & } Meddow } 00004 | | 0005:00:00 |
| | Total of the said Parish of Effin | 01648 | 01648 | 00000 | £ 00309:00:00 |

14

Part Parish of Kilpeacan.

The said Parte parish of Kilpeccan consisting onely of the two plowlands of Craggan & Ballygaule, the meetes and bounds thereof are sett

forth as followeth and it layeth remote six miles from Kilpeccan.

| | | | | | |
|--------------------------------------|---|-------|--|--|-----------------------|
| John Supple of Craggan Irish Papist. | Craggan and Ballygaule in estimation two plowlands mearing on the Easte wth ye lands of Knocksoyny, Thomastowne and Garranderky, on the South with the lands of Bally-Calleroe in Smale Countie Barony and with Brohill & Rathgogane in ye Countie of Corke on the Weste with the lands of CurraghMadrie and fforte in Connello Barony, & on the North with the River of Maige & Glin. Heere stand a Castle and a Bawne out of repaire and an orchard on the p'misses. | 00600 | Arable } 00400 Meddow } 00200 & } Pasture } | | £ s. d. 0160:00:00 |
|--------------------------------------|---|-------|--|--|-----------------------|

Part Parish of Tullabracky.

The said parte parish of Tullabracky (which Tullabracky is in the Barony of Smale Countie) lyeing contiguous save only Grellagh which lyeth a parte from the rest is surrounded and bounded with the Bogg of Ballyn- Branae and the Bog of Mullanes on the Easte, with ye lands of Broffe South wth. Tullobrackie on the West. and with Ballynegallagh in Smale Countie Barony on the North. The rest of the said parte parish is bounded with Gortmore, Cloghrean on ye Easte,

with ye lands of Tullobracky aforesd. & Broffe on ye South, with Doon ACrean & Cammas on ye Weaste, and the lands of Cahir Igallyvare, and Glinogrie on ye North. All ye said meetes and bound (Broffe excepted) are in the Baronie of Smale Countie. The particulars whereof are set forth as followeth.

Yet in the said Pte Pish of Tullabraicke.

15.

THE PARISH OF TULLABREACKE.

| Names of Proprietors & their qualifications | Denomination of lands wth their meetes & bounds. | Number of acres in estimation | Lands profitable and the quantitie of them | Lands unprofitable & wast. | Value of ye whole in 1640. |
|---|--|-------------------------------|---|----------------------------|----------------------------|
| George Thornton of Doone Meane Esqr. Irish Papist | North Ballyninanty in estimation one plowland, mearing on the North with Rahen & Cahir Igullyvore, on the East & South with Ballynanty and Tullabraicky, On the West and North with Doon Icreane & Glinogrie, Chiefrie p annum £3 : challenged by Earle Killdare, but still denied by the sd pprietor. | 00240 | Arable } 00200 Pasture } 00040 & Meddowes } | | £ s. d. 0060:00:00 |
| Henry Earle of Bath English Proprietor | Rahen in estimation halfe a plowe land mearing on the Easte wth. Gortmore in Smale Countie Baronie. On the south by South Weaste with ye lands of Clohreaine, And on the North with ye lands of Cahir Igullyvore, the Bogg of Knocknasellere and Gransigh in Smale County Barony. | 00080 | Arable } 00060 Pasture } 00010 & Meddow } | Red bog 00010 | 0050:00:00 |
| Patricke Lissaght of Camas Irish Papist | South Ballynantye in estimation one plowland mearing on the North, with North Ballynanty, on ye Easte with the lands of Tullabraickie and Broffe on the South with ye lands of Camas and on the Weste with the lands of Doon Icreane | 00300 | Arable } 00200 Pasture } 00060 & Meddow } | Red bog 0040 | 0070:00:00 |

16.

YET IN THE SAID PARIE PARISH OF TULLABRAICK

| | | | | | |
|---|--|-------|---|-------|-----------------------|
| Nicholas Haly of Tuorine Esqr Irish Papist. | Grillagh halfe a plowland by estimation mearing on the South with ye lands of Broffe, on the North with the lands of Ballynagallagh, on ye West the lands of Tullabrackie, and on the East the Bogg of Bally Branye Due thereout to ye Earle of Kildare three shill p ann Chiefrie. | 00120 | Arable 00080 Meddow & } 00040 Pasture } | | £ s. d 0040:00:00 |
| Patricke Lissaght of Camas Irish Papist. | ffarrin Purcellagh and Ballysiarhane by estimation ten plantation acres mearing with ye lands of South Ballynanty South, Easte, Weaste, and North which lands doe lye dispersed and inlaced within the lands of Ballynanty aforesd. due thereout to ye Earle of Killdare three shill chiefrie p ann. this is mortgaged unto him from Wm. Marshall. | 00010 | Arable 00008 Pasture 00002 | | 0002:00:00 |
| | Total of the said Parte Parish of Tulla- braicke | 00750 | 00700 | 00050 | £ s. d 00222:00:00 |

17.

Parte Parish of Uregare.

The said parte parish of Uregare, which layeth contiguous is surrounded and bounded with the River of Kauier and Bally Colloe in Smale Countie Baronie on ye Easte. The lands of Tanckardstowne and Garryscullybeene in Smale Countie Baronie, BallyCullanmore in Costlea Barony, and

the Liberties of Killmallocke on the South and South Easte And the lands of Dromyn, Ballygeallraur & Broffe on the Weaste and the River of Kauyer on the North, the particulars whereof doe ensue Vizt.

| Names of Proprietors & their qualifications | Denomination of lands & their meetes & bonds. | Number of acres by estimation | Lands profitable & their quantitie | Lands unprofitable & waste. | Value of the whole in 1640. |
|---|---|-------------------------------|--|-----------------------------|-----------------------------|
| George Thornton of Doone Mean Esq Irish Papist. | Corhureagh in estimation two acres of greate measure mearing on the East with the River of Kauyer, on the South with Ballyn Colloe in ye Barony of Smale County. On the Weast and North with ye lands of Ballyvollhane and Tanckardstowne mortgaged to James Grady of Ballyvollhane | 00024 | Arable 00020 Pasture & } 0004 Meddow } | | 0005:00:00 |

| | | | | | |
|--------------------------------|--|-------|-------------------------------|----------------|------------|
| The said George Thornton | Ballynstonybegg in estimation two acres of great measure mearing on ye East with the lands of Ballygrenane and Ballyvollhane, on the South with ye lands of Tankardstowne in Smale County Barony on the Weste wth. ye lands of Uregare and on the North with ye lands of Ballygrenane. | 00024 | Arable Pasture & Meddow | 00016 00008 | 0005:00:00 |
|--------------------------------|--|-------|-------------------------------|----------------|------------|

18.

YET IN THE SAID PARTE PARISH OF UREGARE.

| | | | | | |
|--|---|-------|----------------------------------|----------------|------------|
| James Fox of Ballygrenane Irish Papist | In Uregare aforesaid nyne acres of greate measure by estimation mearing on the Easte wth the other moitie of Uregare on the South with ye lands of Ballylenanbegg and Ballynstonymore on the Weste with fearinhenricRoe, and on the North wth ye lands of Ballygrenane. | 00080 | Arable Pasture & Meddow | 00040 00040 | 0024:00:00 |
| George Thornton of Doonene- meon Esqr Irish Papist and pp ^t etor | Of the other moitie of Uregare in estimation nyne acres of greate measure mearing on the Easte with ye lands of Tankardstowne in Smale Countie Baronie and Ballynstonybegg on the South the lands of Ballystonymore on ye Weast the other moitie of Uregare, & on the North wth. the lands of Ballygrenane. | 00080 | Arable Pasture & Meddow | 00040 00040 | 0024:00:00 |
| Gerrott fiz Gerrald of Cahirassey | Uregarehill als Fearinherryroe in estimation one hundred plantation acres mearing on ye Easte wth Uregare, on the South wth. Ballylianmore and Uregare, on the Weaste wth. Ballygeilruar, and on the North wth. ye lands of Broffie due to ye Earle of Kildare <i>s. d</i> 19 6 p ann Chiefrie. | 00100 | Arable Pasture & Meddow | 00060 00040 | 0040:00:00 |

19.

YET IN THE SAID PARTE PARISH OF UREGARE.

| | | | | | |
|---------------------------------|--|-------|-------------------------------|----------------|-----------------------|
| George Thornton aforesaid | Ballynstonymore halfe a plowland in estimation mearing on the Easte wth the lands of Tanckardstowne & Ballybegg, on the South wth Garrynscullibine, on ye Weast with Ballylynanmore, on the North wth Ballylynanbegg, Uregare and Crossogh Eddy. On this stand few Cabins. | 00060 | Arable Meddow & Pasture | 00040 00020 | £ s. d. 0030:00:00 |
|---------------------------------|--|-------|-------------------------------|----------------|-----------------------|

| | | | | | |
|--|---|-------|--|--|------------|
| Patricke Kearnie of Killmallocke Irish Papist | Bally Cullanmore in estimation five acres of greate measure mearing on the Easte with the lands of Ballynstonymore, on the South with Ballyanie and Scoule, on the West wth Dromyn, on the North wth Ballygeylrouer & Uregarehill. Due thereout to ye Earle of Killdare three shillings & nyne pence chiefry p ann. | 00050 | Arable Meddow & } Pasture } 00040 00010 | | 0010:00:00 |
| Edmd. Kearny of fearin Garrott in the County of Corke Irish Papist. | Ballyanie in estimation halfe a plowland mearing on the Easte with Garry Scullibine in ye Barony of Smale County, on the South wth the liberties of Killmallocke & Bally-Cullanemore in Costlea Barony on ye Weaste with ye lands of Dromayn & Cluoin Igarry, on ye North wth Ballystony- more and Ballylynanmore. | 00120 | Arable Pasture } & } Meddow } 00060 00060 | | 0040:00:00 |

20.

YET IN THE SAID PARTE PARISH OF UREGARE.

| | | | | | |
|--|---|-------|--|--|-----------------------|
| Edy Lacie of Brury Irish Papist. | Ballylenanbegg, and Crossog Eddy by estimation twenty plantation acres which laye dispersed, and intermixt with ye lands of Ballystoniemore mearing on the weaste with the lands of Ballylinanmore on the North with Uregare. On the Easte, and South with the lands of Ballynstonymore. | 00020 | Arable 00020 | | £ s. d. 0004:00:00 |
| James Fox of Bally- grenane Irish Papist | Ballygrenane in estimation one plowland and five acres mearing on the Weste with the lands of Broffe, on the North wth. the River of Kavyer, on the Easte wth. the lands of Ballynvollynbegg on the South with the lands of Ballyvolhane, Ballystonybegg and Uregare, on this stand a Castle an orchard and a fishing weare out of repayre Due to the Earle of Killdare seaventeene shillings and six pence p ann chiefrye. | 00200 | Arable } Pasture } & } Meddow } 00100 00100 | | 0080:00:00 |
| Edy Lacie of Brury Irish Papist. | Gortneraghterie in estimation one acre of greate measure, mearing on the North & West with Dromen, on the South & East with Ballylenanemore and is parte of the lands of Dromny. | 00007 | Arable 00007 | | 0002:00:00 |

YET IN THE SAID PARISH OF UREGARE.

| | | | | | |
|---|--|-------|---|--|-----------------------|
| George Thornton of Doone Meane Esqre Irish Papist | Milltowne two acres of greate measure by estimacōn belonging to the said George Thornton mearing on the North with the River of Kavyer on the Easte and South with the lands of Ballyvolhane on the Weste with ye lands of Ballygrenane. | 00025 | Arable } 00010 Pasture & } 00015 Meddow } | | £ s. d. 0004:00:00 |
| James Grady of Any Irish Papist | Milltowne aforesaid nyne acres of greate measure of the same belonging to the sd James Gradye with two indifferent houses, and a few cabbins, and a fishing weare out of repayre mearing on the North with Ballygrenane & Milltowne, on the Easte with the River of Kavyer on the South wth the lands of Cearhowe and Tankardstowne, on the West wth. the lands of Ballystonybegg. Due to the Earle of Killdare thereout ^{s d} 13 6 p ann Chiefrey. | 00050 | Arable } 00040 Pasture & } 00010 Meddow } | | 0030:00:00 |
| | Total of the said Parte Parish of Uregare. | 00840 | 00840 | | £ 00298:00:00 |

Part Parish of Ballingaddy.

The said pte parish of Ballingaddie (which Ballingaddy is in Costlea Barony) is bounded wth Ard ô Moelane South and Easte, with ye liberties of Killmallocke & ffearmadine West & by South

and with the sayd. liberties North dispersed, and intermixt within the lands of Ballin Mullin in Costlea Barony Vizt.

| Names of proprietors and their qualifications | Denomination of lands & their meetes & bounds | Number of acres by estimation | Lands profitable & the quantity of them | Lands unprofitable & waste. | Value of the whole in 1640 |
|---|---|-------------------------------|---|-----------------------------|----------------------------|
| Patrice Meade & James Bluett of Killmallocke Irish Papists. | Cloinmore in estimation foure-teene plantaōn arable accres, Mearing on the North and West wth the Liberties of Killmallocke wth. Ballyvullen in Costlea Barrony & Ard Ivallin on the Easte and with the said Ballyvullin on the South | 00014 | Arable } 00014 | | £ s. d. 0002:00:00 |

| | | | | | | |
|---|---|-------|----------------------------------|----------------|-----|-------------|
| Robert Haly of Killmallocke burges Irish Papist | Gortvonteene in estimation twelve arable plantation accres mearing on ye East- ward with the lands of Ardi- vollyn and wth ye liberties of Killmallocke north & easte and wth. ye lands of Bally- vollin in ye Barony of Costlea South and West | 00012 | Arable | 00012 | | 0001:00:00 |
| George Earle of Killdare English interest | Ard Ivollin in estimation halfe a plowland mearing wth ye liberties of Killmallocke north and North East, with ye sd. liberties & Ard- ð moelane East wth Ardvollane and Fearan Attene South wth Milltowne in Costlea Barony, Gortvonteene & Cloinmore on ye West. | 00100 | Arable Pasture & Meddow | 00080 00020 | | 0030:00:00 |
| | Totall | 00126 | | 00126 | 000 | 00033:10:00 |

23

Part Parish of Crome.

The said Parte Parish of Crom consisting of twelve plowhlands and halfe in ye Barony of Cosmay is surrounded and bounded with Inch Clary Howarstowne Cnockanne Crey in Smale Countie on ye South with Balliliny Bornane, KillmacInerly Killm^cCowe and Killfiny in Connollo Barony on South & Weaste, Dissart on the North West and the River of Maige on the Easte, Castle Robert fflanningstowne. Garranroe,

and Ballilossie North-East Cnockedromassill, Magheryreagh, Carrabood, Gorrana Mananagh & Gransye of Pobball-Brien Barony allsoe on the North East, Ballyvostradin, Monasterneyna on the East, Rathmore, Creane, Drombegg in Smale County on the South East, and Tollarvoy on the south. The p'ticulars whereof wth their p'ticular meetes and bounds are hereafter set forth.

| Names of Proprietors & their qualifications | Denomination of lands & their meetes & bounds | Number of acres by estimation | Lands profit able & the quantitie of them | Lands unprofitable & waste. | Value of the whole in 1640 |
|---|---|-------------------------------------|--|-----------------------------------|-------------------------------------|
| George Earle of Killdare English Interest | The Mannor of Crom by estima- tion foure plowlands lyeing intyre and contiguous together except one quarter meere called Ballygreanane which is mearing on ye East and North with Carhow, on the south with Bornanes in Connollo Barony on ye West with ye lands of Dollowe. The three other three plowh- lands & three q'ter meeres meared on ye East wth ye River Maige, Ballym ^c Rorie, Mullane and Ballinfriony, on the South with Ballinphillip weaste with Ballynliny Bor- nanes Pollagh Carrow and Dissarte there are on the p'misses a Castle a Bawne, an orchard, & a Mill out of repaire and tw Ele weares. There is a broaken bridge uppon ye river of Maige neer the Castle. | 01330 | Arable 00600 Meddow 00070 Pasture 00400 | Shrubby wood } 00260 | £ s. d. 0200:00:00 |

YET IN THE SAID PARISH OF CROM

| | | | | | | | |
|---|---|-------|-------------------|----------------|-----------------|---------|-----------------------|
| George Earle of Killdare English interest | Phillipstowne in estimation one plowland and foure acres mearing wth. the River of Maige on ye Easte & on the South with Howarstowne in Smale Countie Baronie on the West with Creeffe-Begg and Ballinliny, and on the North with Ballynfriorie and Ballynabanogy. There is on the p ^r misses on Ele wear. | 00500 | Arable Pasture | 00250 00150 | Shrubby wood | } 00100 | £ s. d. 0060:00:00 |
| The said Earle of Kildare | InchinLary in estimation a plowland with an Ele wear upon it mearing with Mella-skagh on the South with Glan on the North, with Rostemple on ye Easte, and on the West with the River of Maige. | 00150 | Arable Pasture | 00080 00020 | Shrubby wood | } 00050 | 0060:00:00 |
| The said Earle of Killdare | Glan in estimation fortie plantation acres mearing with the lands of Rostemple and Inchi-Clera on the South, on the West with the River of Maige, on the North with Tullovyne, and with Ballyculline on the Easte. | 00040 | Arable Pasture | 00020 00010 | Shrubby wood | } 00010 | 0010:00:00 |
| George Thornton of Doone Nemeana Irish Papist | Carhow a 3 ^d pte of a plowland mearing on ye East wth Attnitt & Cnockvally-vickerish on ye South with Pollagh and on ye West and North wth Crom. | 00060 | Arable Pasture | 00020 00030 | Shrubby | 00010 | 0010:00:00 |

YET IN THE PARISH OF CROM

| | | | | | | | |
|---|--|-------|------------------|----------------|-----------------|---------|-----------------------|
| Richard Dondon of Creanebeg Irish Papist. | Creanebegg in estimation one quarter meere, or 4 th parte of a plowland mearing on the Easte wth Balliphillip on the South with Hewarsdowne and Cnockanne Crey in the Barony of Smale Countie, & on the Easte and North with ye lands of Ballyanliny in ye Barony of Connello due thereout to the Earle of Killdare seaven shill six pence per annū chiefrye. | 00050 | Arable Meddow | 00030 00010 | Shrubby wood | } 00010 | £ s. d. 0010:00:00 |
|---|--|-------|------------------|----------------|-----------------|---------|-----------------------|

| | | | | |
|--|--|-------|---|------------|
| Patricke Meade of Killmallocke Irish Papist. | <p>Ballynfriony in estimation two acres of greate measure, with a little Iland adjoining unto it being the third parte of a plantacon acre mearing on the East with the River of Maige on ye South and West with Ballyphillip; on the North wth Ballynebanogey</p> <p>Memorand. That ye said Island being in difference betwixt the Earle of Killdare, and the said Patricke Meade. It is conceived the same to belong to the sd Meade, and to be parte of Fearinfriony, and of the said twentie eight acres</p> | 00028 | Arable 00020 Meddow 00004 Pasture 00004 | 0010:00:00 |
|--|--|-------|---|------------|

YET IN THE PARISH OF CROM.

| | | | | | |
|---|--|-------|-------------------------------|----------------------|-------------|
| James Bourke of Lymericke Esqr Irish Papist and one allways affected to ye English Interest | <p>Ballymerorie in estimation halfe a plowghland with one Elele weare out of repaire mearing on ye Easte with ye River of Maige, on the South and West with Ballynabanogye and North West with Knocke ballym^eKeoris and Athnitt Nicholas Bourke son to the sd James claymeth title to this being still a protestant and in the English Armie.</p> | 00140 | Arable 00080 Pasture 00030 | Shrubby wood } 00030 | 0030:00:00 |
| Morrish Harbert of Mullanes Irish Papist. | <p>Mullanes in estimacon two partes of an acre of greate measure mearing on ye East, South, and North with the lands of Ballym^eRorie, and on the West with Knocke-ballym^eKeoris</p> | 00006 | Arable 00005 Pasture 00001 | | 0001:010:00 |
| Patrick Kearnie of Killmallocke Irish Papist. | <p>Pollagh in estimation two parts of a plowland mearing on the East with Dowghcurragh, on the South & West wth ye Lands of Bornane in ye Baronie of Connello, & on ye North East wth. Carhow</p> | 00060 | Arable 00020 Pasture 00030 | Shrubby wood } 00010 | 0010:00:00 |

| | | | | | |
|--|--|-------|-------------------------------|---------------------------|------------|
| Edward Leo Thomas Leo and Mor- rish fiz Gerrald of Dallow Irish Papist. | Dollowes in estimation one plow- land and foure great acres mearing on the East with ye lands of Dishert, on ye South wth ye lands of Crom, on the West with Bornane & Killim ^{ee} Inerly aforesaid & on the North wth Killfyny, and Killm ^e Cowe due thereout to ye Earle of Kildare £ s. d. 1 16 9 chiefry p ann | 00200 | Arable 00120 Pasture 00030 | Shrubby } 00050 wood } | 0040:00:00 |
|--|--|-------|-------------------------------|---------------------------|------------|

27

YET THE SAID PARTE PARISH OF CROM.

| | | | | | |
|--|--|-------|---|----------------------------|--------------------------|
| Edmund Leo of Rostemple Irish Papist | Rostemple in estimation one plow land with one house mearing on ye South with the lands of Tullorvoye on the East with Tullovyne on the Weaste with Inchy Clarie & on the North with Glane, and Bally Culline. Due thereout to the Earle of Killdare ten shill p ann ^ũ chiefrie mort- gaged to John Creagh of Limicke Allder for 525 & be- fore ye rebellion | 00160 | Arable 00100 Meddow 00004 Pasture 00036 | Shrubby } 00020 woods } | £ 0060:00:00 |
| James Leo of Ballyculline Irish Papist | Bally Culline by estimation two greate acres with a good tatcht house walled with stone, and an orchard there- upon, mearing with ye lands of Rostemple South East with ye lands of Tullovine & Glan North-east & weste. Due to the Earle of Killdare thereout three shill per ann chiefrey. | 00020 | Arable 00007 Meddow 00003 | Shrubby } 00010 wood } | 0015:00:00 |
| James Bourke of Lymericke Esqr Irish Papist And one well affected to ye English interest | Dunkipp halfe a plowland with two mill seates and one orchard, with a Castle there- uppon, mearing on the South with Ballyantae, on the Weste with Clorbane on the North and Easte with Rathmore and Creane in the Smale County Baronie The River of Comoge passeth through the Premisses and hath one Eele weare out of repaire now uppon it. Nicholas Bourke son to the sayd. James being a ptestant claymeth interest to the p'misses by vertue of a Conveyance made to him by his father. | 00075 | Arable 00040 Meddow 00020 Pasture 00007 | Shrubby 00008 | 0032:00:00 |

YET IN THE SAID PARISH OF CROM

| | | | | | |
|---|--|-------|---|--------------------------------------|-----------------------|
| Edmund Leo son & heyre to James Leo deceased of Tollovine Irish Papist. | <p>Ballyntae halfe a plowland mearing on the South with Drombegg on the Weste with Rosstemple and Tullorvoye, on the Easte with Creau and on the North with Dunkipp and Clohane: fiftene shillings chiefrie p ann due to the Earle of Killdare thereout</p> <p>Memorand That MrRichard Harte an English Protestant haveing before the rebellion given eightie pounds to ye said James Leo deceased for which he was to engadge the said halfe pl. The said James Leo by his last will and testant left the p^rmisses soe engadged to Mr. Harte untill he should be pd of ye sd. £80, which will being pduced the said Edmd. Leo confessed to be the will of his father</p> | 00071 | Arabe 00030 Meddow 00001 Pasture 00010 | Redbog 00010 Shruby wood } 00020 | £ s. d. 0020:00:00 |
| James Leo of Bally-Cullyne Irish Papist | <p>Clorhane halfe a plowland mearing on the south with Ballyantie on the West with Tullovyne, on ye North with Monaster Neinye and on the Easte with Dunkipp. Due to the Earle of Killdare thereout fiftene shillings chiefrie p ann.</p> | 00070 | Arable 00040 Meddow 00003 Pasture 00013 | Red bog 00010 Shruby wood } 00004 | 0020:00:00 |

YET IN THE SAID PARISH OF CROM.

| | | | | | |
|---|---|-------|---|--------------------------------------|-----------------------|
| Edmund Leo of Tullovyne Irish Papist. | <p>Tullovyne halfe a plowghland with a castle, bawne stone house, an orchard with two Mills thereuppon mearing on the South wth. the lands of Glan and BallyCullin, on the weste with ye River of Maige & on ye North with ye River of Commoge and Ballynucane and on the Easte with Monasterneynie andClorhane. Due to ye Earle of Killdare thereout p ann fiftene shill chiefrie.</p> | 00080 | Arable 00045 Meddow 00002 Pasture 00009 | Red bog 00020 Shruby wood } 00004 | £ s. d. 0050:00:00 |
| James Bourke of Lymericke Esqr Irish Papist & one conceived well affected to the English Interest | <p>Ballynucane halfe a plowland with an Eele weare up on the same, and the River of Commoge passeth through mearing with the lands of Tullovyne on the south, & on the weste with ye River of Maige on the North with Tuorine on ye Easte wth Ballyviccsradine and Monaster Neynie.</p> | 00070 | Arable 00040 Meddow 00003 Pasture 00007 | Shruby wood } 00020 | 0020:00:00 |

| | | | | | |
|--|---|-------|-------------------------------|----------------------|------------|
| The said James Bourke & Edmd Leo of Tullovyne Irish Papists. | Cloin Collane by estimation two greate accres, whereof two parts did belong to ye said James Bourke and ye other 3 ^d parte to ye said Edmd. Leo, mearing with Ballymacfradine and Monasterneyny on the South Easte. On ye West with Tworine and on ye North with GarrauNa Managh in Pobbull-Bryen Barony | 00018 | Arable 00009 Pasture 00004 | Shrubby-wood } 00005 | 0005:00:00 |
|--|---|-------|-------------------------------|----------------------|------------|

30

YET IN THE SAID PARTE PARISH OF CROM.

| | | | | | |
|--|---|-------|---|--------------------------------------|-----------------------|
| Edmund Hickie of Tworine Irish Papist. | Tworin by estimation six greate accres with two houses, the stump of a castle one Eele weare out of repaire, and an orchard mearing with ye lands of Ballyweane on the South; on the Weast wth the River of Maige on the North with Carhowkeale and on the Easte with Cloin Cullane. Due to ye Earle of Kildare nyne shill p ann chiefrie. More Hickie widd dowable of the same. | 00060 | Arable 00040 Pasture 00007 | Redbog 00013 | £ s. d. 0015:00:00 |
| Henry Casey Burgesse of Lymicke Irish Papist | Carhowkeale halfe a plowland wth two castles one Eele weare & a garden thereunto belonging together with ye eight accres of Shana Cloine mearing with ye lands of Tworine on the South, on the Weaste with ye River of Maige; on ye North with BallyOwrigane and on the East with Carrabodd and Garrane Mannagh in the Barony of Pobbull Brien. Due to ye Earle of Killdare out of Shanna Cluoine twelve shill p ann chiefry. | 00136 | Arable 00100 Meddow 00003 Pasture 00023 | Redbog 00005 Shrubby wood } 00005 | 0050:00:00 |
| Major General Patricke Purcell Irish Papist These lands are in ye pish of Killonoghon and Cosma Baro & ye rest of ye sd pish in ye Barony of Pobbull Bryen | Garran Roe and Ballyloskie haveing a ruinous castle & an orchard on it mearing with Rathbrianacke on ye West wth Fanningstowne on the North. & South on the East wth Dromloghane oweing two pounds eight shill p ann to ye Earle of Killdare | 00220 | Arable 00100 Meddow 00023 Pasture 00050 | Red bog 00030 Shrubby 00017 | 0060:00:00 |

YET IN THE PARISH OF CROME

| | | | | | |
|--|---|-------|--|---------------------------|------------------------|
| Daniell Huonine of Rath- brenagh Irish Papist | Rathbrenagh halfe a plowghland mearing on the South with Ballyregane and Loski Cragh, on the west with flannings- towne, on the North with Garranroe, and on the East with Bally Loske & Maghery- reagh in the Barony of Pobbull Bryen. Due thereout p ann to ye Earle of Killdare fiftene shillings chiefry. | 00075 | Arable 00040 Pasture 00010 | Shrubby } 00025 wood } | £ s. d. 0030:00:00 |
| Ellinor fitz Gerrald als fiz Haris Irish Papist | Skeagó Merigeoge 4 greate acres mearing with Kearow keill on the South with Shana Cloine on the North, with Carabodd and Karhowkeale on the Easte and with Cahir- assey and Dissert on the West, due thereout to ye Earle of Killdare eight shillings chiefrie p ann. | 00030 | Arable 00030 | | 0005:00:00 |
| Gerratt fitzGerrald of Cahirassey Irish Papist. | Cahir Assey halfe a plowland with a Castle a Bawne and an Orchard with an Eele weare, mearing with Castle Robert & ffaningstowne North and East, with Ballyriegan on ye South, and ye River of Maige on the Weste. | 00075 | Arable 00060 Meaddow } 00015 & Pasture } | | 0030:00:00 |
| Totall of the said Parte Parish of Crome | | 03724 | 02968 | 00756 | £ s. d. 00853:10:00 |

Parte Parish of Athdare.

The said Parte Parish of Athdare consisting of ten plowghlands and halfe is surrounded and bounded with the lands of Drohedtarsna, Graig, Barmoinlighye, Killdimie, Cluonesierabegg on the South West. Tuogh, Cellnockane and Corrow on the North West, Cluonanye, Ballyloghane,

Ballynebroghnoge North East, Birinegeoghe, Gorranroe, Rathbrenagh, Ballyorigane and Cahir Assie on the South Easte, and the River of Maige, which runneth through the said towne of Athdare.

| Names of Proprietors and their qualificōns | Denomination of lands with their meetes & bounds. | Number of acres by estimation | Lands profitable & the quantitie of them. | Land unprofitable & waste. | Value of the whole in 1640 |
|--|--|-------------------------------|--|----------------------------|----------------------------|
| George Earle of Killdare English interest. | The Manor, Castle, Bawne and the plowland of the Castle of Athdare, Killgobbane, halfe a plowland, Lismurgin halfe a plowland, Ballygeyll halfe a plowland, Laggonbehy, halfe a plowland, Castle Robertmore one plowland and Cnockanes halfe a plowland, mearing with Cahirassye and fanningstowne on the South; and on the Weast with the River of Maige. The Burgesse plowland & Mundellihy on the North with Cluonyony BallyLoghane, and Ballynebroghnoge in Pobbull Bryen Barony. On the Easte wth Byrnegechy, Ballynveally & Garranroe pcells of the said Baronie, there lyes a bridge uppon ye River of Maige in ye sd towne of Aghdare. | 00870 | Arable 00500 Pasture 00070 Marshland } 00100 | Shrubby wood } 00200 | £ s. d. 0140:00:00 |

YET IN THE SAID PARTE PARISH OF AGHDARE.

| | | | | | |
|----------------------------|--|-------|-------------------------------|----------------------|-----------------|
| The said Earle of Killdare | Commons one plowland mearing on the East with the lands of Black Abbey, on the South wth. the lands of finnetters-towne in Connollo Baronie on the Weaste with Garranboy & Riddane & on the North with Roure and Glanorye. | 00050 | Arable 00040 Pasture 00005 | Shrubby wood } 00005 | £ 0020:00:00 |
| The said Earle of Killdare | Gowlane two greate acres pte of the Castle plowland of Aghdare, mearing on the Easte with the River of Maige on the South with the Whyte Abbey land, on the West with the lands of Carrogh & on the the North wth. the River Grynagh in the Barony of Kenry. This is noe parte of the 870 acres above mentioned. | 00040 | Arable 00005 Pasture 00015 | Shrubby wood } 00020 | 0010:00:00 |

| | | | | | |
|---------------------------|--|-------|---|----------------------|-----------|
| The sd, Earle of Killdare | Derryvinane two greate accres pte of the sd. Castle pld of Aghdare mearing on the Easte wth. the River of Maige, on the South and West wth. Drouydtarsnie, Ballybally allsoe of the said lands of Derryvinane & six plantation accres thereof laye wth. in ye lands of Biabus This is parte of the 870 accres aforesaid. | 00080 | Arable 00040 Meddow 00010 Pasture 00020 | Shrubby wood } 00010 | 002:00:00 |
|---------------------------|--|-------|---|----------------------|-----------|

34

YET IN THE SAID PARISH OF AGHDARE.

| | | | | | |
|---|---|-------|---|--|--------------|
| Edmund ffaning of ffanings-towne deceased Irish Papist. | Fanningstowne one plowland with a castle, bawne, a tatch house, and an orchard there-uppon, mearing wth Cahir Assey on the South, Castle Robert on the West Lisgoulnebehy on the North, and Garran Roe, and Rathbrenagh on the East. Due thereout to the Earle of Killdare one shill ten pence p ann chiefrie | 00160 | Arable 00100 Meddow 00006 Pasture 00020 | Red bog Shrubby wood } 00014 00020 | £ 0060:00:00 |
| John Lissaght of Killkerrilly Irish Papist. | Black Abbey one Quarter merre or 4 th pte of a pld together with the said Abbey and impriations thereunto belonging with sixteen gardens in the Town of Aghdare intermixt wth. the Burgesse and Whyte Abbey Lands of Aghdare together with Ardbanemore being meared on the East South and North with parte of the Burgesse lands & on ye West with the lands called Commons. Allsoe the said John hath there other parcells of land Vizt. Gortdyrahly uppon the Inshies two accres Gortanspurrogh Gortyravanister all being intermixt. | 00043 | Arable 00040 Meddow 00003 | with Burgesse. | 0040:00:00 |

35

YET IN THE SAID PARTE PARISH OF AGHDARE.

| | | | | | |
|---|--|--|--|--|--|
| John Lysaght <i>ad huc</i> ¹ | with Burgesse and Whyte Abbey Lands the said Blacke Abbey house is repayred at ye States charges, and hath a meadow adjoyning unto containeing three accres. Due to the Earle of Killdare thereout three shill six pence chiefrie p ann. | | | | |
|---|--|--|--|--|--|

¹ The letter *u* is underlined in Q.R.O. copy.

| | | | | |
|--|--|-------|---|------------|
| Piers Creagh fiz Piers of Lyñicke Allderman Irish Papist. | ffoure Burgesses or Burgesses portion of the Burgesse plow- land of Athdare lyeing East- ward of the Bridge thereof together with 19 tenements and gardens, a salmon weare, mearing with the River of Maige CorckaghInerly & Corckaghnemainster on the South & West; the highway called Bohyrnesiginagh on the East (excepting severall of the said gardens that laie on the other side of the said high way) and the lands of Mond- dellihy on the North the sd. lands layeth contiguous onely the field called Gortangar- ranelen belonging to the Earle of Killdare layeth in ye midst thereof. The premisses owe <i>s d</i> 18 9 chiefrie p ann to the sd Earle | 00140 | Arable } 00070 Marsh } 00070 ground } | 0110:00:00 |
|--|--|-------|---|------------|

36.

YET IN THE SAID PARTE PARISH OF ATHDARE.

| | | | | |
|------------------------------|--|-------|---|-----------------------------|
| The said Piers Creagh. | ffoure other Burgesses of the aforesaid plowland lyeing Westward of the said Bridge, and River of Maige together wth. an old stone house called Cloghan Creagh, allsoe with twentie houses, or tenements, with their gardens and Kealoges and severall Ecle free Bankes, or portes. All interlaced to and wih. the blacke Abbye lands, whyte Abby lands, Whyte Burgesses lands and the Burgesse of Gortnegey, and is mearing on the out sides with. Graige Ballybally and Buntifuney on the West and South and the River of Maige on the North and East (excepting few other gardens intermixt) due there- out to the Earle of Killdare one pound three shill eight pence chiefrie p ann. | 00120 | Arable } 00100 Meddow } 00006 Pasture } 00014 | <i>£ s. d</i> 0081:00:00 |
| The said Piers Creagh | Craggan caintagh & three gardens houses, or tenemts to it belonging together with six plantacon acres inter- laced within the said Piers his lands of Cuonagh, and another tenemt. or garden called Garryan Ourhea lyeing in the said Towne or Burgagery of Athdare | 00008 | Arable } 00008 | 0005:00:00 |

37

YET IN THE SAID PARTE PARISH OF ATHDARE.

| | | | | | |
|--|---|--------|------------|---------|-----------------------|
| The said Piers Creagh | Keallogge Vadery an swale with foure gardens, and other smale parcells to him mortgaged by John Lissaght of Killkerrilly for £45 interlaced in the sd. Piers his lands and other ye Burgesses, and Whyte and Blacke Abbey lands. | 00004 | Arable | 00004 | £ s. d. 0006:00:00 |
| Mathew Mc Teige of Towgh Irish Papist. | Atety an flemeny being a tenement and a garden, pcell of ye Burgesse of Cluonagh in the towne of Athdare. | 00000 | 000 | 000 | 0002:00:00 |
| James Creagh of Lymericke Irish Papist | One house or garden pcell of Creaghs Burgesse in the sd towne of Athdare | 00000 | 00 | 0 | 0001:00:00 |
| Stephen Leo late of BallyCullin deceased Irish Papist. | Gortinanvariscall and one Tenemt. & garden which together wth. all other the gardens of the said plow land of ye Burgesse (excepting Creaghs Burgesse, and the Tenemts. and gardens to it <i>s d</i> belonging) doe owe 7 6 ster p annu chiefrie to the Earle of Kildare. | 00001½ | Arable | 00001½ | 0002:00:00 |
| John Lissaght of Killkerrilly Irish Papist. | Mondellihy eight accrs of greate measure and ye impration thereof haveing on it a thatched house mearing wth Lismoryn & Burgesse pl on ye North, ye River of Maige on ye West, and Killgobbane on ye North and East. This ought to be incerted in pa : 34 after Edmd. Faning & the number of Accrs. & rent to be added to the whole accrs. of the pish. | 00040 | Marsh land | } 00040 | 0030:00:00 |

38

YET IN THE PARISH OF ATHDARE.

| | | | | | |
|--|--|-------|--------|-------|------------|
| Thomas ð Cruttane of Athdare Irish Papist. | Spittle Land, otherwise called Leaps house of Athdare, being one Tenemt. and a garden together with three plantacon accres whereof two are neere the sd spittle house and th other is Eastwarde the River of Maige, and within ye Earle of Kildare his lands oweing to <i>d</i> the said Earle 12 chiefry pann. And notwithstanding the said Thomas, and his father have bene possessed thereof yet it is conceived they were soe possessed in right of ye Leapers and not by inheritance. | 00003 | Arable | 00003 | 0003:00:00 |
|--|--|-------|--------|-------|------------|

| | | | | | |
|---|--|-------|--|----------------------|--------------|
| William Stretch of Lymericke Irish Papist | Whyte Burgesses wth. seaven gardens or tenements and one Elele weare lyeing in the said towne of Athdare interlaced wth. the Burgesses lands & AbbyLand aforesaid Oweing <i>s d</i> to the Earle of Kildare 7 6 chiefry p ann. | 00030 | Arable 00028 Meddow 00002 | | 0020:00:00 |
| Ellynor fiz Gerrald als Harris widd Irish Papist. | Ballybally halfe a pl having on it a ruionous Castle a Bawne and a Mill mearing on ye East wth. the River of Maige, on ye South wth. Derryvinane and Biabas on ye West wth. Drohedtarsny & Grage, on ye North wth. ye Burges land of <i>s. d</i> Athdare 7 6 due yeerely to the Earle of Kildare. This ought to be in fo. 34 betwixt Edmd. fffaning & John Lissaght. | 00120 | Arable 00074 Pasture & Meddow } 00044 | Shrubby wood } 00002 | £ 0030:00:00 |

39

YET IN THE PARISH OF ATHDARE.

| | | | | | |
|---|--|-------|-------------------------------|----------------------|-----------------------|
| James Lissaght of Athdare Irish Papist | The Burgesse of Gortnegey & Ardbane and the one halfe of Gortneglash with three gardens, and tenemts. interlaced as aforesd & lyeing in ye towne aforesaid. oweing <i>s d</i> 7 6 chiefrie p ann to the Earle of Killdare mortgaged to the aforesaid Piers Creagh for £63 | 00030 | Arable 00020 | Shrubby wood } 00010 | £ s. d. 0020:00:00 |
| John fiz Edmd. Gerrald of Corry Irish Papist. | The Burgesse of Gortendoghney wih. one garden mearing wih Ardbane on ye South. with ye lands of Rowre and Glanarnorye on the West, Killenockane & Currogh in the Barony of Kenry on the North & the highway on ye <i>s d</i> East, oweing 7 6 chiefry to the Earle of Kildare. Within this layeth one acre of the Whyte Abbey. | 00030 | Arable 00015 | Shrubby wood } 00015 | 0015:00:00 |
| Sr. Piercy Smyth Knt. English interest. | Fileesteene two greate acres meared with Castle Robert on ye West & South, on ye North wth. Cnockanes and on the East wth. Lisgoulenebehy oweing to the Earle of Kildare 5s chiefry p ann. | 00028 | Arable 00015 Pasture 00008 | Shrubby wood } 00005 | 0020:00:00 |

PART PARISH OF ATHDARE

147

YET IN THE PARISH OF ATHDARE.

40

| | | | | | |
|---|--|-------|---|---------|-----------------------|
| Nicholas Lillies late of Athdare deceased English Interest. | Castle Robertbegg halfe a plowland with the Castle Bawne and impprations thereunto belonging mearing with the lands of Cnockanes on the North with the River of Maige on the South & West & on the East with Castle Robertmore. | 00070 | Arable 00060 Meddow 00006 Pasture 00004 | — — — — | £ s. d. 0022:00:00 |
| The said Nicholas Lillies | The Abby commonly called the Poore Abby, and the tieths greate and smale thereof, and a Mill now ruined, one Salmon weare, and one Eele weare, wth severall gardens thereunto belonging, and three stone houses unrepayred mearing with the Castle plowland of Athdare West, North & East, and wth the River of Maige, on the South. Chiefly <i>s d.</i> to ye Earle of Kildare 4 6 p ann | 00010 | Arable 00007 Meddow 00003 | | 0020:00:00 |
| The said Nicholas Lillies. | The Abbye called the Whyte Abbey together with a Castle, Bawne Pigeon house, garden a Tucking Mill out of repaire, and the Impprations thereunto belonging, and the lands wth. 15 gardens & tenements interlaced wth. the Burgesses & Black Abby lands. Oweing p ann. to the Earle of Killdare <i>£ s d</i> 1 3 3 | 00060 | Arable 00030 Meddow 00010 Marsh } 00020 land } | | 0055:00:00 |

YET IN THE SAID PARTE PARISH OF ATHDARE

41.

| | | | | | |
|--------------------------------------|--|---------|---|---------------------------|-------------|
| The said Nicholas Lillies | Rowremore, Rowrebegg and Glaninorie halfe a plowland together wth. ye impprations thereof, the River called Greynie running through the same mearing on the North with the lands of Twogh & Killnockane ye lands of Ridding on the West, the plowland of Commons on the South, and ye lands of Cappa Namrahar on the East. | 00120 | Arable 00080 Meddow 00010 Pasture 00020 | Shrubby } 00010 wood } | 0050:00:00 |
| Total of the Parte Parish of Athdare | | 02017.½ | 01706.½ | 00311. | 00772:00:00 |

Memorand. That all the said lands, tenements, hereditaments Abbeys and Castles, then belonging to the said Nicholas Lillies, descended and came to his son and heyre Symon Lillies, and the said Symon allsoe dyeing, the prmisses came to Ellen Lillies, and Elynor Lillies, Daughters to the said Nicholas Lillies, and sisters, and co-heyres of the said Symon Lillies and to Henry Harte husband of the said Ellen and to Piers Creagh husband of the said Ellynor Lillies. And the said Henry Harte and his wife dyeing the same is now possessed by the said Henry Harte his son and heyre, George Harte, the said Piers Creagh and Ellynor his wife & Ensigne Alexander Hoviddon late husband to ye said Ellan Harte als Lillies.

Part-Parish of Monaster-Neany.

The said parte Parish of Monaster Eneynye ensueing particulars the meetes and bounds are containeing onely in the Barony of Cosmae the thereby described.

| | | | | | |
|--|---|-------|---|----|---------------------------|
| The Lady Ann Southwell English interest. | Monaster Enenye & Ballym-Shradin with ye Abby prcints and ye impropriations thereof an eelee weare, and an orchard, one plowland in ye parish of Monaster Einy, mearing wth ye lands of Clorhane & Tullovyn on ye South, & West & on the North & East with the River of Comoge. | 00160 | Arable 00100 Meddow 00010 Pasture 00050 | o. | £ s. d. 0060 : 00 : 00 |
|--|---|-------|---|----|---------------------------|

Part-Parish of Doone Meaune.

The said Parte Parish of Doonene Meane in Connollo Barony on the South, the lands of consisting onely of three plowghlands in the sd. Drehadtarsna Biabus and Derrybuan on the Barony of Cosmae is mearing with the lands of North, the River of Maige on the East. Dissarte, Killfinie Sheana Clogh and Garranard

| Names of Proprietors & their qualifications | Denomination of lands & their meetes and bounds. | Number of acres by estimation | Lands profitable & ye quantitie of them. | Lands unprofitable & waste. | Value of ye whole in 1640. |
|---|--|-------------------------------|--|-----------------------------|----------------------------|
|---|--|-------------------------------|--|-----------------------------|----------------------------|

THE PARTE PARISH OF DONEMEANE

| | | | | | |
|--|---|-------|---|----------------------|---------------------------|
| Morrish fiz Gerrald of Lissnemully Irish Papist. | Lissnemully one quarter meere mearing on the East, South, North & West with the lands of Doone-meane. | 00050 | Arable 00030 Meddow & } 00020 Pasture } | | £ s. d. 0010 : 00 : 00 |
| George Thornton of Doone Meane Esqr. Irish Pa ist. | The Castle towne and lands of Doone Meane and Ballynehowe two plowlands and a quarter meere mearing on ye East wth the lands of Dissart ; on the South & West wth. the lands of Killfinie in ye Barony of Connollo & North & West with ye lands of Carrogh Ivinoge and Derrivane. | 00500 | Arable 00254 Meddow & } 00186 Pasture } | Shrubby wood } 00060 | 0150 : 00 : 00 |

| | | | | | |
|---|---|-------|---|----------------------|------------------|
| The said George Thornton | North Carragh Ivinoge one quarter meere of land mearing on the East with Doone Meane; on ye South with Russells Carragh Ivinoge, on ye West wth. the lands of Killfiny, on the North wth. Garrane Arde & Biabus. Oweing yeerely 10 chiefrie to the Earle of Kildare. | 00050 | Arable Pasture & Meddow } 00030 00005 | Shrubby wood } 00015 | 0010:00:00 |
| Thomas Russell of Carrig-Ivinoge Irish Papist. | Russells Carrig Ivinoge one qrtter meere mearing on the East wth Doonemeane, on ye South & West wth. Killfiny & on the North with ye aforesd. Caragh Ivinoge chiefry to ye Earle of Kildare ros per ann | 00050 | Arable Pasture & Meddow } 00024 00009 | Shrubby wood } 00017 | 0010:00:00 |
| Total of the said Part Parish of Doon Ne Meane. | | 00650 | 00558 | 00092 | £ 00180:00:00 |

44.

The Parte Parish of Drehad Tarsnie.

The said Parte Parish of Drohedtarsny consisting onely of one plowland in the said Barony of Cosmae vizt. the halfe plowghland of Biabus and the halfe plowghland of Drohedtarsna, which halfe pld of Drohedtarsnie belongeth to

the Bp. of Lymicke is meared with Derivynane and Doone Meane on the South. Garrane Arde and finnetterstowne in Connolloe Barony on ye Southe West, Graige and Bally Bally on ye North & the River of Maige on the Easte.

| | | | | | |
|---------------------------|---|-------|------------------------------------|----------------------|-----------------------|
| The said Nicholas Lillies | Biabus halfe a plowland wth a Mill on it, mearing with ye lands of Derryvinane on ye East with ye lands of Doone-meane on ye South with Garranarde, and Drohed-tarsna on the West and North, Descending by severall descents to others, as is set forth in the sd Pish of Athdare | 00070 | Arable Pasture } 00050 00015 | Shrubby wood } 00005 | £ s. d. 0030:00:00 |
|---------------------------|---|-------|------------------------------------|----------------------|-----------------------|

Parish of Athnitt

| | | | | | |
|---|--|-------------|-----|----------|-----|
| George Earle of Kildare English Interest. | Athnytt contayning two plowd mearing with Ballynucane on the Easte Bally Mc Rory and Ballynebanog on the South. Ducharagh on the West, and Pollagh, Carhow and Crome on the Northwest. | Ar. 280. | 280 | £ 120 | 100 |
|---|--|-------------|-----|----------|-----|

**AN ABSTRACT
OF THE SEVERALL PARISHES OF THE BARONY OF COSMAE AND
OF WHAT IS IN THEM RESPECTIVELY CONTAINED.**

| | Total | Profitable | Unprofitable | Value. |
|--|--------|------------|--------------|-----------------|
| The Parish of Tanckardstowne | 00726 | 00714 | 00012 | 00205 : 00 : 00 |
| The Parish of Killbridy | 00550 | 00550 | 00000 | 00110 : 00 : 00 |
| The Parish of Dromyn | 01091 | 01061 | 00030 | 00296 : 00 : 00 |
| The Parish of Aghleackagh | 01930 | 01570 | 00360 | 00480 : 00 : 00 |
| The Parish of Brooffe | 00440 | 00430 | 00010 | 00200 : 00 : 00 |
| The said parte Parish of Effin | 01648 | 01648 | 00000 | 00309 : 00 : 00 |
| The Parte Parish of Killpeccane | 00600 | 00600 | 00000 | 00160 : 00 : 00 |
| The Parte Parish of Tullybreackie | 00750 | 00700 | 00050 | 00222 : 00 : 00 |
| The Parte Parish of Uregare | 00840 | 00840 | 00000 | 00298 : 00 : 00 |
| The Parte Parish of Ballingaddie | 00126 | 00126 | 00000 | 00033 : 10 : 00 |
| The Parte Parish of Crome | 03724 | 02968 | 00756 | 00853 : 10 : 00 |
| The Parte Parish of Athdare | 02017½ | 01706½ | 00311 | 00772 : 00 : 00 |
| The Parte Parish of Monaster Eneinye | 00160 | 00160 | 00000 | 00060 : 00 : 00 |
| The Parte Parish of Doonenemeane | 00650 | 00558 | 00092 | 00180 : 00 : 00 |
| The Parte Parish of Drohedtarsna | 00070 | 00065 | 00005 | 00030 : 00 : 00 |
| The Parish of Athnyth | 00280 | 00280 | 00000 | 00120 : 00 : 00 |
| Total in the said Barony of Coshmay. | 15402½ | 13776½ | 1626. | £ 04329 |

47
IRISH PROPRIETORS
THEIR NAMES HEREIN CONTAINED ALPHABETICALLY SET
DOWNE.

| | Pages | | Pag. | | |
|---|-------------|---|----------------|------------------------------------|------------------------|
| A | | | | | |
| Anster, Stephen of Killmallocke | 13 | Grady, James of Any | 21 | Lacie, James of Ballyfuckine | 5. 6. |
| B. | | Gerrald, Morrish of Dullowes | 26 | Lacie, David of Aghleaccagh. | 9 |
| Bluet, James of Killmallocke | 22 | Gerrald, Ellynor als fiz Harrish widd : | 31. 38. | Leo. Walter of Tullorvoy | 9. |
| Bourke, James of Lymerricke Alder | 26. 27. 29. | Gerrald John of Corroe | 39. | Leo Marcus <i>de ead</i> | <i>ibm</i> |
| C. | | Gerrald fiz Gerrald of Lissnekelly | 43. | Lissaght, Patricke of Cammas | 15. 16. |
| Cassie, Henry of Lymerricke | 30. | H. | | Lacie, Eddy of Brurye | 20. |
| Creagh, Piers fiz Piers of Lymerricke Alder | 35. 36. 37. | Haly Nicholas of Tworyn | 6. 7. 16 | Leo Edwd. of Dulloe | 26 |
| Creagh James of Lymerricke | 37. | Haly Symon of Killmallocke | 8. | Leo. Thomas | <i>ibm</i> |
| Cruttane, Thomas of Athdare | 38. | Haly, Robert of Killmallocke | 22. | Leo. Edmd. of Rostemple | 27 |
| D | | Harbert, Morrish of Mullanes | 26. | Leo. James of Bally-Culline | 27. 28. |
| Dondon, Richard of Creanebegge | 25. | Hickie Edmd. of Tuorine | 30. | Leo, Edmd of Tullowyn | 28. 29. |
| E. | | Huonyne, Daniell of Rathbrenacke | 31. | Lissaght, John of Kilkerrily | 34. 37. |
| F. | | I | | Leo. Stephen of BallyCullin | 37. |
| Fox, John of Ballyvenoge | 5. 7. 9. | K. | | Lissaght, James of Athdare | 39. |
| Fox, James of Ballygrenane | 6. 18. 20. | Kearnye, Patricke of Bally Cullane More | 5. 10. 19. 26. | M. | |
| Faning Edmd. of ffanings-towne | 34 | Kearnie, Edmd. of Farringerrott. | 7. 19. | Marshall Wm. of CloghInvuillir | 8. |
| G. | | L. | | Meade, Patricke of Killmallocke | 22. 25. |
| Gould, John of Cnockesawny | 2. 4. | Lacie, Ellane of Ballygubbue, widd | 2. | N. O. P. | |
| Gerrald Gerrott of Cahirassie. | 3. 13. 31. | | | Purcell, Major Gnrall. Patricke | 30 |
| | | | | O. R. | |
| | | | | Rathaly. Wm. of Rathlahy | 6. |
| | | | | Russell, Thomas of Carragh Ivenoge | 43 |
| | | | | S | |
| | | | | Supple, John of Cragan | 14. |
| | | | | Stretch, Wm of Lymerricke | 38. |
| | | | | T | |
| | | | | Thornton, George of Doonemeane | 10. 15. 17. 18. 19. 21 |
| | | | | Teige, Mathew of Athdare | 24. 43. |
| | | | | V. W. X. Y. Z. | 37. |

ENGLISH PROPRIETORS
CONTAINED IN THE SAID BARONIE OF COSMA.

| | |
|---|-------------------------|
| Ann, Cassie of Dublin | 10. |
| Elizabeth, Ann, Faith, & Mary Standish | |
| Daughters to Sir Thomas Standish & Coheires | 11 |
| George Earle of Killdare | 12. 22. 23. 24. 32. 44. |
| Henry Earle of Bath | 30. 15. |
| Nicholas Lillies late of Athdare deceased | 40. 41. 44. |
| The Lady Ann Southwell | 43. |

DENOMINATION OF LANDS¹
HEEREIN CONTAINED ALPHABETICALLY SET DOWNE.

| | Pag | | Pag | | Page | | Pag | | Pag |
|-----------------|-----|-----------------------------|-------|-----------------|------|----------------|-----|---------------|-------|
| A. | | | | | | | | O. | |
| Aghleaccagh | 9 | Ballyany | 19 | Creanesbegg | 25 | Gorten Croine | 13 | P. | |
| Arde Ivally | 22 | Ballylynebeg | 20 | Clórhane | 28 | Grellagh | 16 | | |
| Athdare | 32 | Ballygrenane | 20 | Cloin Cullane | 29 | Gortneragh- | 20 | Phillipstowne | 24 |
| Abbey blacke | 34 | Ballyfriory | 25 | Carhue keale | 30 | terye | | Pollagh | 26 |
| Ardebane | 39 | Ballym ^e Rorye | 26 | Cahir Assie | 31 | Gortenvonteene | 22 | Q. | |
| Abby poore | 40 | Bally Culline | 27 | Castle Robt- | | Glane | 24 | | |
| Abby whyte | 40 | Ballynitae | 28 | more | 32 | Garran Roe | 30 | | |
| | | Ballynuccane | 29 | Cnockanes | 32 | Gowlane | 33 | | |
| B. | | Ballyloskie | 30 | Commons | 33 | Gortnegey | 39 | | |
| Ballygubbue | 2 | Ballygeyle | 32 | Craggaintanhi | 36 | Gortendoghney | 39 | R. | |
| Ballyvenoge | 5 | Burgesse land | 35 36 | Castle Robert- | 40 | GlaneInorie | 41 | Rathalis | 6. |
| Ballyn Chonye | 6 | in Athdare | 38 39 | beg | | [Gortinan- | 37] | Rath Cannan | 10. |
| Ballynturliissy | 7 | Ballym ^e shradin | 42 | | | variscall | | Rahen | 15. |
| Ballygeibrawre | 7 | Biabus | 44 | D. | | | | Rostemple | 27. |
| Ballynitie | 7. | | | Dulowes | 26 | H. | | Rathbrenagh | 31. |
| Ballynlee | 8 | C. | | Dunkipp | 27 | I. | | Rowremore | 41. |
| Ballyn Colloe | 9 | Cnocke Sawnie | 2. 4 | Derryvinane | 33 | Inchin Clarie | 24 | Rowrebeg | 41. |
| Ballyn Currie. | 10 | Cluone Igarie | 05 | Downemeawne | 43 | K. | | S. | |
| Brooffe | 11 | Cloher | 05 | | | Killmacshane- | | Scowle | 6. 7. |
| Ballyngoole | 14 | Cluone Bryen | 10 | E. | | duff | 3 | Skeaghomere- | 31. |
| Ballynenantie | 15 | Cragan | 13 | [Effin | 12] | Killgobbane | 32 | geoge | |
| Ballysearhane | 16 | Carhue Ireagh | 17 | | | [Kealloge | 37] | Spittle land | 38. |
| Ballynstonie- | 17 | Crossagh Eddy | 20 | F. | | Vadery | | T. | |
| beg | | Clonie More | 22 | Fox Accre | 6 | | | Thomastowne | 3. |
| Ballynstonye- | 19 | Crome | 23 | Fantsland | 6 | L. | | Tullorvoye | 9. |
| mor | | Carhue | 24 | Farrinpur- | 16 | Lismurg in | | Toburnea | 12. |
| Bally Callowe- | 19 | | | sellagh | | Lagganbehy | | Tulloevyne | 29 |
| more | | | | Faningstowne | 34 | | | Tworyne | 30. |
| | | | | Fyleesteene | 39 | M. | | V. | |
| | | | | | | Milltowne | | Uregare als | |
| | | | | G. | | Monaster | 37 | Fearran | |
| | | | | Gortneparkie | 3 | Eney | | henryeroe | 18 |
| | | | | Gorbally | | Mondellihy | | W. X. Y. Z. | |
| | | | | Marshall | 8 | | | | |
| | | | | Garrigauter | 13 | | | | |
| | | | | Gorte Ingarrie. | 13 | | | | |

50

This forgoing survey of the Barronie of Cosmae taken by us Robertt Cox, William Rumsey, Samuell Clarck, Thomas Robinson, Thomas Jackson and William Yarwell Esq^{rs} Com^{rs} thereunto authorized is to the best of our indevors. pursuant to the instructions to us in that behalfe sent & directed wherein it is to be noted that in the second collumne containge the Denomination of lands throughtout the Booke as the meares and bounds of everie Parcell of land as alsoe the observations taken by us relateing to the premisses conserninge the title thereof, and the buildinges improvments & other comodities of the same are particullarlie incerted, and that where there be severall proprieto^{rs} of any parcell, the whole quantitie and qualitie of the parcell is first intirelie cast up, and thire severall proportions thereafter distinguished as farr fourth as possible we may doe, all wch we humblie certifie. This 22th of August 1655.

Exd. by

JON. TEIGE.

WM. RUMSEY.

ROB. COX

WILL: YARWELL.

1—In the Book of Survey & Distribution for this barony, parish of Ballingaddy (*cf.*, present parish of Dysert) the following lands are returned as the property of the Bishop of Limerick in A.D. 1640: Deesert, Carrigeen, Ballyorgan and Dietrillasney; see Appendix B, p. 513.

THE NAMES OF THE JURYE SWORNE AND IMPANNELLED TO ENQUIRE OF AND
RETURNE THE SURVEY OF THE FOREGOING BARONY OF COSHMAE.

LT. HENRY GLOVER of Ballyvenog
CAPTN RICHARD HARTE of the same
CORNETT MARCUS WEEKES of Loghinyr.
PIERS CREAGH FIZ PIERS of Lymericke
CAPTN. JOHN CONGRVE of flanningstowne.
ENSIGNE ALEXANDER HOVEDON of Castle Robert.
QUARTER M^r HENRY WIDNHAM of Athdare.
DONNOGH GRADY of Ballygrenane gent.
EDMUND BOURKE late of Ballygeyllrour gent.
EDMUND HICKYE late of Tworyne gent.
GEORGE THORNTON late of Doone Meane Esqr.
JAMES BAGOT of Brury gent.
NICHOLAS BOURKE of Limicke gent.
MICHAELL BLUETT of Broffe gen
CHRISTOPHER VERDON of Ballinlee gent
JOHN PARKER of Lymicke gent.
JAMES CASSEY of Killmallocke gent.
JOHN FIZ GERRALD of Ballinstony gent.
THOMAS GRADY of Broffe gent.
DANIELL MC. NEMARA of Cloncullane gent.
HENRY VERDON of Ballyvollane gent.
JOHN LEO late of Doone Moone gent.
JOHN HALPIN of Crome gent
MATHEW HALY late of Killmallocke gent.

Superadded Assistants to the sd. Jury.

EDMUND LEO of Tullowyne gent.
WALTER LEO of Tullervoy gent.
MARCUS LEO of the same.

A true copy

M. J. McENERY,

Lymerick

THE TOWNE AND LIBERTIES OF
KILMALLOCK

*Consisting altogether of the Parish of
St. Peter and Paule*

The Survey of the Towne and Liberties of Kilmallock

The towne of Killmallocke and the Liberties thereof lyeing & being within the parish of St. Peeter & St. Paule meareth, & boundeth with the lands of Clounegarrie, Ballyvenoge Cluher and Ballyanÿ in the Parish of Dromen, and within the Barony of Cosmea North with Anlons-towne Ballyngaddy & Milltowne in Ballygaddy Parish, and Barony of Costlea; with the lands of Fantstowne in Kilbridy Major parish and Barony of Costlea with Ardevullen Clonemore and Gourtanvoneteene in Cosmay Barony within the said Parish of Ballingaddy in Costlea Barony South. With the lands of Thomastowne in Killbridy Minor Parish Tanagerdstowne and Ballygibboe in the parish of Tangardstowne all in Cosmea Barony Weast and with the lands of Gibbinstowne, and ffantstowne in Killbridy Major parish within Costlea Barony; with Ballygiddine Eddy in Athenesie parish and

Costlea Barony Easte: And with ye Lands of Ballycullhane in Athenesie pish and Costlea Barony North & Easte. There layeth within the said liberties A Logh pond commonly knowne and called by the name of Monaghmore containeing six or seaven plantation Accres on the west side of the towne wall, the fishing whereof is onely Eeles.

There is a smale River in the east side of the said Towne Wall within the said Liberties commonly knowne & called by the name of Gleene, the benefitt, and fishing whereof is onely Trouts and Eeles.

There are two stone Bridges uppon the River of Gleene leading into the towne of Killmallocke; The one East of Killmallocke called Watergate Bridge; and the other on the North side of Killmallocke called St. Johns Gate Bridge

Parish of St. Peter and Paule

| Names of Proprietors and their qualifications. | Denominations of Lands Houses & Tenements with their Meetes & bounds. | Under Roomes | Middle Roomes | Upper Roomes | Value of the whole in 1640. |
|--|---|--------------|---------------|--------------|-----------------------------|
| Patricke Meade of Killmallocke Irish Papist. | A waste plott of land whereon lately stode a tatch house with a garden there unto belonging and adjoineing mearing with the Townewall North & East with the Streete west The wast plott of land where stode a tatch cabin and garden of Nicholas Gawnane and the wast plott of Thomas Hore South | 000 — | 0 — 0 — 0 | 000 — | £ s. d. 001 : 00 : 00 |
| The said Patricke Meade | A garden without the townewall opposite and east of the said wast plott and garden within the wall mearing with Boryne Inisky North ; with the said River of Gleene East and the garden of Richard Haly South | 000 — | 000 — | 000 — | 000 : 05 : 00 |
| Nicholas Gawnane of Killmallock Irish Papist. | A smale patch of land ; whereon stode a — — — — tatch caben mearing on the west with the streete ; on the Easte with the wast plott for a tenemt of Thomas Hore & Richard Haly ; on the North with the said Tenement or plott of Patrick Meade and on the South with the tenemt of Patricke Kearnie | 000 — | 000 — | 000 — | 000 : 05 : 00 |
| The said Nicholas Gownane. | A garden belonging to the said wast tenement within the wall mearing on the North with the garden of Patricke Meade, on the east with the townewall, on the west with ye wast plott or tenement of Richard Haly and on the South with ye garden plott of Patricke Kearnye. | 000 — | 000 — | 000 — | 000 : 03 : 00 |

| | | Lower Roomes | Middle Roomes | Upper Roomes | Rent in 1640. |
|---|---|--------------|---------------|--------------|---------------------------|
| Thomas Hore of Killmallocke Irish Papist | A smale plott of grounde whereon stood a tatch Cabben mearing with the tenement of Patricke Meade, Nicholas Gownane and Richard Haly East, West, South and North — | 000 — | 000 — | 000 — | li s. d. 000 : 01 : 00 |
| Richard Haly of Killmallocke Irish Papist | A smale plott of land whereon stode a tatch cabbin, whereunto belongeth and joineth a smale plott of a garden mearing on the north with the Tenements of Thomas Hore and Patrick Meade on the West with the Tenement of Nicholas Gawnane on the east with the towne wall and on the South with the tatch cabin and garden of Patricke Kearnie — — — | 000 — | 000 | 000 — | 000 : 02 : 00 |

| | | | | | |
|---|--|-------|-------|-------|----------------------------------|
| The said Richard Haly | A smale plott of a garden without mearing with the said wall west and on the east with the river of Gleene and on the north with the garden of the said Nicholas Gawne and on the South with the Gardens of Patrick Kearny & John Kearnie | 000 — | 000 — | 000 — | <i>li s. d.</i> 000 : 03 : 00 |
| Patricke Kearnye of Killmallocke Irish Papist. | A smale tatch caben with a garden thereunto belonging mearing on the East with the town wall on the West with the said Streete on the North with the west plotts of Nicholas Gawne and Richard Haly and on the South with the tenement and garden of Martin Wall the sd Cabin hath in Roomes | 004 — | 000 — | 000 — | 001 : 00 : 00 |
| The said Patrick Kearny | A garden without and east the said Town Wall mearing on the east with the garden of John Kearnye on the north with the garden of Richard Haly and on the South with the garden of Marten Wall | 000 — | 000 — | 000 — | 000 : 05 : 00 |

4

| Names of proprietors & his qualification | Denomination of Houses, Gardens & Tenements & their meetes and Bounds | Under Roomes | Middle Roomes | Upper Roomes | Value of the whole in 1640. |
|---|--|--------------|---------------|--------------|---------------------------------|
| Martin Wall of Killmallocke Irish Papist. | A tatch tenement where there is a bake house and a garden to it belonging mearing on the east with the towne wall; on the west with ye said streete; on the North with ye caben and garden of Patricke Kearnye, and on the South with the west plott of James Lacie and its garden | 005 — — | 000 — — | 000 — — | <i>£ s. d.</i> 001 : 00 : 00 |
| The said Martin Wall | A garden without and east the towne wall; the garden of John Kearnye East the Garden of Patricke Kearnye North and the garden of widow Haly south | — — — | — — — | — — — | 000 : 05 : 00 |
| James Lacie of Cluher Irish Papist | A smale plott of grounde whereon lately stode a tatch caben with a garden to it belonging mearing on the North with Martin Walls tenement and garden; on the south with Patrick Kearnyes Tenement, on the East with the Towne Wall, and west with the said streete | 000 — — | 000 — — | 000 — — | 000 : 10 : 00 |
| Patricke Kearnye of Killmallocke Irish Papist | A tatch caben with a garden to it belonging mearing with the Towne wall east with the said Streete West; with the west plott and garden of James Lacie North and the tenement of Widdowe Haly South. | 004 — — | 000 — — | 000 — — | 000 : 14 : 00 |
| Stephen Anster of Killmallocke Irish Papist | A tatch caben with a garden to it belonging mearing with the Towne Wall East with the said streete weste the Tenement of Patricke Kearnye and his garden North and the Tenement of Widdowe Haly South | 007 — — | 000 — — | 000 — — | 001 : 00 : 00 |

KILLMALLOCKE.

| | | Lower Roomes | Middle Roomes | Upper Roomes | Rent in 1640 |
|---|---|--------------------|--------------------|-----------------|----------------------------------|
| Widdow Margarett Haly of Lymicke Irish Papist. | Two Tatch tenements with gardens to them adioyning and belonging mearing with the town wall east with the said streete west the cabin and garden of Stephen Anster North and old castle and garden of David Meagh fitz Dominicke South one of the Tenemts. hath in rooms. | 002 --- | 000 --- | 000 --- | <i>li s. d.</i> 000 : 12 : 00 |
| | The other Tenemt hath in rooms | 006 --- | 000 --- | 000 --- | 000 : 16 : 00 |
| The said widdow Halye | A garden without and east of the towne wall the Garden of Martin Wall North the Garden of John Kearnye east & the garden of David Meagh fitz Dominck South | 000 --- | 000 --- | 000 --- | 000 : 05 : 00 |
| David Meagh fitz Dominicke Irish Papist | An old Castle with a Kill house and a smale garden to the same belonging mearing with the Towne Wall East ; with the said streete weste with the tenement of widdow Haly North and the tenement of the Earle of Bath South | 002 --- | 002 --- | 001 --- | } 002 : 10 : 00 |
| | The said Castle hath in roomes The said Kill hath in roomes | 002 --- 002 --- | 000 --- 000 --- | 000 --- | |
| The said David Meagh | A smale garden without and east of the said Towne Wall mearing with John Kearny his garden East, the garden of widdow Haly north and the smale garden of the Earle of Bath South | 000 --- | 000 --- | 000 --- | 000 : 06 : 00 |
| Henry Earle of Bath, English Proprietor. | A Tatch tenement with a stable and a plott of a garden mearing with the towne wall east and wth the said streete west the old Castle of David Meagh Fitz Dominicke with his Killhouse and garden North and the tenement and garden of John Meagh fitz George South. | 004 --- | 000 --- | 004 --- | 000 : 15 : 00 |
| The said Earle of Bath | A very small plott of a garden without and east of the townewall the garden of John Kearny East and South and the garden of David Meagh fitz Dominicke north. | 000 --- | 000 --- | 000 --- | 000 : 06 : 00 |

KILMALLOCKE

| | | Lower Roomes | Middle Roomes | Upper Roomes | Rent in 1640. |
|--|---|-----------------|------------------|-----------------|----------------------------------|
| John Kearnye of Killmallocke Irish Papist | A garden without the Townewall called Garryboy meareing with the River of Gleene Easte ye gardens of Patricke Kearnye Martin Wall, Widdow Haly, David Meagh fitz Dominicke and ye Earle of Bath West & North and the Garden of John Meagh south | 000 — — | 000 — — | 000 — — | <i>li s. d.</i> 000 : 06 : 00 |
| John Meagh fitz-George of Killmallocke | A tatch caben with a garden thereunto adjoining mearing with the Earle of Baths tenement & garden North with the towne Wall East, & the said Streete West, and the tenement and garden of Peeter Fox South | 003 — — | 000 — — | 000 — — | 001 : 00 : 00 |
| John Gownane of Killmallocke Irish Papist | A garden without and easte of the Towne wall, the rivr of Gleene East; the gardens of John Kearney and Earle of Bath North & ye garden of Peeter Fox South. | 000 — — | 000 — — | 000 — — | 000 : 02 : 06 |
| Peeter Fox of Killmallocke Irish Papist | A tatch tenement, and a garden to ye same belonging mearing with the Towne wall East the said streete West the said Caben and garden of John Meagh fitz George North and the wast plott of land or garden belonging to Patricke Meade South | 007 — | 000 — — | 000 — — | 001 : 04 : 00 |
| Patrick Meade of Killmallocke Irish Papist | A wast plott of land with a garden to it belonging mearing with the towne wall east with the said streete Weste the tenement & garden of Peter Fox North & the Stone house, tatch house & Garden of Richard Dondon or Bryen Mc. Terlagh South | 000 — | 000 — — | 000 — — | 000 : 13 : 06 |
| The said Patrick Meade. | A garden without and East of the Towne Wall the garden of Peeter ffox North the River of Gleene East and ye garden of the said Dondon, or Bryen Mc Terlagh South. | 000 — — | 000 — — | 000 — — | 000 : 03 : 00 |

KILLMALLOCKE

7

| | | Lower Roomes | Middle Roomes | Upper Roomes | Rent in 1640. |
|---|--|--------------------|--------------------|--------------------|---------------------------|
| Richard Dondon of Howards-towne or Bryen Mc Terlagh of Killmallocke Irish Papists | A stone house, a tatch house and a smale garden to them belonging, mearing with the Towne Wall East, with the said streete West, with Patrick Meade his plott, and garden North; and the wast tenement of Richard Creagh South The said stone house hath in roomes The said tatch house hath in roomes | 003 --- 001 --- | 002 --- 000 --- | 002 --- 000 --- | li s. d. 004 : 00 : 00 |
| The said Richard Dondon or Bryen Mc Terlagh | A garden without, and East the towne wall mearing with the River of Gleene East; The garden of Patricke Meade North and the garden of Richard Creagh South. | 000 --- | 000 --- | 000 --- | 000 : 02 : 00 |
| Richard Creagh of Flemings-towne Irish Papist | A decaied and wast tenement with a garden to it belonging mearing with the towne wall East, with the said streete West; the said garden and house of Richard Dondon or Brien Mc Terlagh North; and the tenement and garden of Bartholomew Stacpoll South | 001 --- | 000 : --- | 000 --- | 001 : 00 : 00 |
| The said Richard Creagh | A garden without and East of the Town Wall mearing with the River of Gleene East; the garden of Dondon or Bryen Mc Terlagh North; and the garden of Bartholomew Stacpoll South. In the end whereof by the sd. rivers side there is a Mill seate called Mullen-pieris. | 000 --- | 000 --- | 000 --- | 000 : 10 : 00 |
| Bartholomew Stacpoole of Lymericke Esqre Irish Papist | A decaied wast tenement with a garden thereunto belonging mearing with the towne wall east the said streete west; the Tenement and garden of Richard Creagh North the tenement and garden of Randle Hurly South | 001 --- | 000 --- | 000 --- | 000 : 14 : 00 |
| The sd. Bartholomew Stacpool | A garden without and East of the towne Wall mearing with ye said River of Gleene East with the Garden of Richard Creagh North and with the Garden of Randle Hurly South. | 000 --- | 000 --- | 000 --- | 000 : 02 : 00 |

KILMALLOCKE

| | | Lower Roomes | Middle Roomes | Upper Roomes | Rent in 1640. |
|---|--|-----------------|------------------|-----------------|----------------------------------|
| Randle Hurly of Killmallocke Irish Papist | A tatch tenement and a garden thereunto belonging mearing with the Towne wall East; with ye said streete weste; with ye tenement and garden of Bar- tholomew Stacpoll North and with the garden and tenement of the Earle of Bathe South — — — — — | 003 — — — | 000 — — — | 003 — — — | <i>li s. d.</i> 000 : 12 : 00 |
| The said Randle Hurly | A garden without and east of the said towne mearing with the river of Gleene East; with ye garden of Stacpoll North; and the Earle of Baths garden South | 000 — — — | 000 — — — | 000 — — — | 000 : 03 : 00 |
| The Earle of Bath English Proprietor | A tatch tenement with a garden to it apptaining mearing with ye towne wall east; with the said streete west with the tenement and garden of Randle Hurly North and ye tenement and smale plott of a garden or backe side belonging to George Nixon South — | 003 — — — | 000 — — — | 003 — — — | 000 : 13 : 04 |
| The sd. Earle | A garden without and East of the said Townewall the River of Gleene East the garden of Randle Hurly North and the garden of George Nixon South | 000 — — — | 000 — — — | 000 — — — | 000 : 02 : 00 |
| George Nixon late of Killmallocke Irish Papist. | A tatch tenement with a garden or back side thereunto belonging mearing with the towne wall east with ye said Streete weste; with ye said tenement and garden of the Earle of Bath North and the wast tenement and garden of Patricke Kearnye South — — | 007 — — — | 000 — — — | 002 — — — | 001 : 00 : 00 |
| The said George Nixon | A garden without and East of the towne wall mearing with the river of Gleene East wth. the garden of the Earle of Bath North; and with the garden of Patricke Kearny South. | 000 — — — | 000 — — — | 000 — — — | 000 : 02 : 06 |
| Patricke Kearny of Killmallocke Irish Papist | A waste place; whereon lately stode two tatch houses with a garden mearing with ye Towne wall East; with the said streete west, the tenement & gar- den of George Nixon North and the Earle of Baths Tenement, & garden South — — — — — | 000 — — — | 000 — — — | 000 — — — | 001 : 00 : 00 |
| The said Patrick Kearny. | A Mill seate and a garden thereunto belonging without and east of ye Towne wall the river of Gleene East the gar- den of George Nixon North and the Earle of Bath his garden south — | 000 — — — | 000 — — — | 000 — — — | 000 : 10 : 00 |

KILLMALLOCKE

| | | Lower Roomes | Middle Roomes | Upper Roomes | Rent in 1640. |
|---|--|------------------------|------------------------|------------------------|----------------------------------|
| The Earle of Bath English Proprietor | A tatch house and a smale plott of a garden thereunto belonging mearing with ye towne wall East ; with ye sd. streete west, the wast plott & garden of Patricke Kearnye North and ye tenement with ye garden, and orchard of John Meagh fitz George South — — | 010 — — — | 000 — — — | 003 — — — | <i>li s. d.</i> 002 : 00 : 00 |
| Jaspar Kearny of Killmallocke Irish Papist | A garden without and east of the Towne wall where stooede a Kill house mearing with the river of Gleene East the high way to the Abbey South, and the garden and Millseate of Patricke Kearny north — — — — | 000 — — — | 000 — — — | 000 — — — | 000 : 03 : 00 |
| John Meagh fitz George of Killmallocke Irish Papist. | A tatch house and a stone house with a garden or orchard thereunto belonging mearing with ye house and garden of the Earle of Bath North ; with the Towne Wall East, with ye said streete west and the house of Randle Hurly with its garden south — — — — Roomes in the sd Tatch House — Roomes in the sd. stone house — | 003 — — — 003 — — — | 000 — — — 003 — — — | 003 — — — 001 — — — | 001 : 10 : 00 004 : 00 : 00 |
| Randle Hurly of Killmallocke Irish Papist. | Two stone houses and a garden to them belonging mearing with the towne wall east with the said streete west with John Meaghs house and garden or orchard North and the houses of Nicholas Haly ; the wast plott of lands belonging to ye Bp of Lymericke and the Vicars of Killmallocke and one tatch belonging to the sd Randle south — — — — | 006 — — — | 004 — — — | 005 — — — | 006 : 00 : 00 |
| Nicholas Haly of Tworeene Esqr. Irish Papist. | A waste plott of land and a tatch tenement mearing with the said houses of Randle Hurly North & East ; the streete west and Patricke Kearney's house south — | 003 — — — | 000 — — — | 002 — — — | 002 : 00 : 00 |
| Patricke Kearny of Killmallocke Irish Papist. | A tatch house mearing with the sd. Nicholas Halys house north the house of Randle Hurly East ; The friers lane south and the said streete West | 004 — — — | 000 — — — | 003 — — — | 002 : 00 : 00 |

KILMALLOCKE

10

| | | Lower Roomes | Middle Roomes | Upper Roomes | Rent in 1640. |
|--|--|-----------------|------------------|-----------------|----------------------------------|
| Randle Hurlye aforesaid | A tatch house mearing with the house of the sd. Patrick Kearnie West with ye bps. wast plott east, with the stone house of the said Randle; North; and the fryers lane south — — — | 003 | 000 | 003 | <i>li s. d.</i> 000 : 13 : 04 |
| THE WEST SIDE OF ST. JOHNS STREETE | | | | | |
| Nicholas oge Fante of Killmallocke Irish Papist | The plott of land whereon lately stooede a tatch tenement and a garden to it belonging mearing with ye towne wall North & west; wth ye said street east and the house and garden of James Verdon South — — — — | 000 | 000 | 000 | 001 : 10 : 00 |
| James Verdon of Killmallocke Irish Papist | A wast plott of land, where a whyle stooede a tatch caben and two tatch houses and a garden or orchard to them belonging mearing with the towne wall west; wth ye said streete east the tenement of the said Nicholas Fante North and the lands of Lawrence Meagh deceased south — — — — | 005 | 000 | 002 | 002 : 05 : 00 |
| Lawrence Meagh late of Killmallocke deceased Irish Papist. | An old castle, and severall plotts for tenements, and a garden belonging to them mearing with the said James Verdon his house and garden North the towne wall west; the said streete East, the house and garden of Richard Haly South — — — — | 004 | 000 | 005 | 002 : 00 : 00 |

KILMALLOCKE

11

| | | Lower Roomes | Middle Roomes | Upper Roomes | Rent in 1640. |
|---|---|-----------------|------------------|-----------------|----------------------------------|
| The said Lawrence Meagh | Crottaghna Maddagh a garden without, and west of the Towne wall mearing with ye lands of ffrancis Creagh and the Logh south the land called Boherneydoragh West, and the highway called Bohermore North — — — | 000 | 000 | 000 | <i>li s. d.</i> 002 : 00 : 00 |
| Richard Haly of Killmallocke Irish Papist | A Tatch Tenement with a garden thereunto belonging mearing with the towne wall west, with ye sd. streete Easte; with the tenement, and garden of Lawrence Meagh North and South — | 016 | 000 | — | 001 : 00 : 00 |

| | | | | | |
|---|--|-----------|-----------|-----------|---------------|
| The said Lawrence Meagh | A tatch tenement with a garden thereunto belonging mearing with ye towne wall West ; with ye said streete east ; the lands of Richard Haly, North and the tenement of John Fox, south — | 005 — — — | 000 — — — | 000 — — — | 001 : 00 : 00 |
| John Fox of Ballybenoge Esqr Irish Papist | A tatch tenement with a garden thereunto belonging mearing with ye towne wall west ; wth ye sd. streete Easte ; the tenement and garden of Lawrence Meagh North, the stone house, tatch house and garden of George Gould south — — — — — | 006 — — — | 000 — — — | 000 — — — | 001 : 05 : 00 |
| George Goulde of Killmallocke Irish Papist. | A stone house and a tatch house and a garden thereunto belonging, mearing with the towne wall west, with ye said streete east ; the tenement of John ffox North and the tenemt of Patricke Kearnye South | 008 — — — | 005 — — — | 001 — — — | 006 — 00 — 00 |

KILLMALLOCKE

12

| | | Lower Roomes | Middle Roomes | Upper Roomes | Rent in 1640. |
|--|--|--------------|---------------|--------------|----------------------------------|
| Patricke Kearnie of Killmallocke Irish Papist. | A tatch caben, and a gardon mearing wth the townewall west with the said streete east ; one of ye said tatch tenemts. and gardon of the sd. George Gould North, and the tatch tenemt. of Nicholas Meagh South | 002 — — — | 000 — — — | 000 — — — | <i>li s. d.</i> 001 : 00 : 00 |
| Nicholas Meagh of Killmallocke Irish Papist | A tatch caben and garden mearing with the Towne Wall west ; with ye said streete east, the tenement of Patricke Kearny and its garden North and ye caben and garden of Richard Haly South — — — — — | 003 — — — | 000 — — — | 000 — — — | 001 : 00 : 00 |
| Richard Haly of Killmallocke Irish Papist | Three tatch cabens, and gardens mearing with the Towne wall West ; with ye said streete East ; the Caben & garden of Nicholas Meagh North ; and the tenemt and its garden of Eddy Lacie South | 002 | 000 | 000 | 001 : 00 : 00 |
| | | 003 | 000 | 000 | 001 : 02 : 00 |
| | | 004 | 000 | 000 | 001 : 04 : 00 |
| Eddy Lacie late of Brurye Irish Papist | A tenement, and a garden mearing with the Towne Wall west ; with the said streete East ; the caben & garden of Richard Haly North and the tenemt of Martin Wall, and the Garden of Robert Meagh Fitz Henry South — — — | 003 — — — | 000 — — — | 002 — — — | 001 : 00 : 00 |
| Martin Wall of Killmallocke Irish Papist | Two tatches houses mearing wth. the sd. streete East the tenemt of Eddy Lacie, and its garden West ; & North, and the house of Robert Meagh south — | 005 — — — | 000 — — — | 000 — — — | 001 : 00 : 00 |
| David Meagh of Killmallocke, Irish Papist | A tatch house mearing with ye said streete East with ye garden of Robert Meagh and his house West & South & ye tenemt of Martin Wall North — — | 002 — — — | 000 — — — | 002 — — — | 002 — 00 — 00 |

KILMALLOCKE.

| | | Lower Roomes | Middle Roomes | Upper Roomes | Rent in 1640. |
|--|--|----------------------|----------------------|----------------------|----------------------------------|
| Robert Meagh Fitz. Richd. of Killmallocke. Irish Papist. | A waste stone house with a garden mearing wth. ye said streete East with ye house, garden, & orchard of Robert Meagh Fitz Henry West, & South and the house of David Meagh North | 001 ---- | 000 ---- | 001 ---- | <i>li s. d.</i> 001 : 10 : 00 |
| Robert Meagh Fitz Henry fiz Robert of Killmallock Irish Papist | A wast stone house, two tatch houses and a kill house wth. a garden, and Orchard mearing with ye Towne Wall West ; with the said streete East ; the wast stone house and garden of Robert Meagh Fitz Richard North & the tenemt of Robert Haly with its garden partly East, and ptly South, with the garden of Randle Hurly south. | 005 ---- | 000 ---- | 005 ---- | 003 : 00 : 00 |
| Robert Haly of Killmallocke or Corke Irish Papist | A tatch house and a smale garden mearing wth. ye houses of Robert Meagh fiz Henry fiz Robert West & North, wth ye said streete East ; and ye tenemt of the Earle of Bath south | 001 : — | 000 ---- | 001 ---- | 001 : 00 : 00 |
| Henry Earle of Bath English Proprietor | Two tatch tenements (parte whereof in waste) and a garden to them belonging mearing wth ye said streete east ; wth the garden of Randle Hurly and land of Robert Meagh fiz Henry West. The tenemt of Robert Haly and its garden North, & the wast plott belonging to David Meagh South. Roomes in one of ye sd. houses — Roomes in thother house — | 002 ---- 002 ---- | 000 ---- 000 ---- | 000 ---- 002 ---- | 001 : 10 : 00 000 : 15 : 00 |
| David Meagh fiz patricke of Killmallocke Irish Papist. | A wast tenement with a garden mearing with the garden of Randle Hurley West ; with ye said streete east ; the Earle of Baths house & garden North, and the stone house and garden lately belonging to George Nixon South — | 000 ---- | 000 ---- | 000 ---- | 001 : 10 : 00 |

KILLMALLOCKE

| | | Lower Roomes | Middle roomes | Upper Roomes | Rent in 1640. |
|---|--|------------------------|------------------------|------------------------|----------------------------------|
| George Nixon late of Killmallocke Irish Papist. | One stone house and garden mearing with Randle Hurlys tenements and gardens West & South wth. ye said streete Easte; and the wast tenement of David Meagh; North — — — | 001 — — — | 002 — — — | 001 — — — | <i>li s. d.</i> 004 : 00 : 00 |
| Randle Hurly aforsd. | Severall wast plotts of land where stood severall houses & gardens to them belonging mearing wth. ye sd. streete East; The tenements and gardens of David Meagh, George Nixon, and Earle of Baths East, & North; the Towne Wall West & the tenement & garden of francis Creagh south. — — — | 000 — — — | 000 — — — | 000 — — — | 003 : 00 : 00 |
| Francis Creagh of Killmallocke Irish Papist | Two tatch tenements and their gardens mearing with the Townewall West; with ye said streete east; the wast tenements of Randle Hurly & their gardens North, & the stone house, tatch house, and gardens of Jaspar Kearny South. Roomes in one of them — — — Roomes in thother — — — | 003 — — — 003 — — — | 000 — — — 000 — — — | 003 — — — 003 — — — | 002 : 00 : 00 002 : 00 : 00 |
| The sd Francis Creagh | A smale garden without, and west of the Townewall mearing with the Logh West, with ye lands lately belonging to Lawrence Meagh north & ye garden of Richard Haly south — — — | 000 — — — | 000 — — — | 000 — — — | 000 : 01 : 00 |
| Jasp Kearny of Killmallocke Irish Papist. | A stone house, and a tatch house with gardens mearing with the said streete east with ye townne wall and wth. Richard Haly garden or orchard west, with the tenemt and garden of Francis Creagh North and with ye stone house of Wm. Meagh of Lymicke and pty the Orchard or garden of Richard Haly South. Roomes in the Stone house — — — Roomes in the tatch house — — — | 002 — — — 003 — — — | 000 — — — 000 — — — | 002 — — — 001 — — — | 003 : 00 : 00 002 : 10 : 00 |

KILMALLOCKE

15

| | | Lower Roomes | Middle Roomes | Upper Roomes | Rent in 1640 |
|---|--|--------------------|--------------------|--------------------|------------------------------------|
| | The kings castle mearing with ye said streete of St Johns North; with ye high streete south. The tenemt of Jaspas Kearny West and the tenement of George Meagh fitz- John East. | | | | |
| | The EAST side of the high streete and NORTH side of Water Streete. | | | | |
| George Meagh fitz John of Corke Irish Papist | Two tenements, and a plott of a garden mearing with the towne wall east with the High Streete west and in pte with ye King's Castle West, the friars Lane North & the tenements & garden of Patricke Kearnye South Roomes in one of them Roomes in thother | 007 --- 001 --- | 000 --- 000 --- | 003 --- 000 --- | } <i>li s. d.</i> 002 : 10 : 00 |
| Patricke Kearnye Aforesaide | Two stone houses and a smale plott of a garden mearing with ye towne wall east; with high streete West with ye tenemt and garden of George Meagh North and with the stone house, and garden of James Bluett South Roomes in one Roomes in the other | 003 --- 002 --- | 003 --- 002 --- | 002 --- 001 --- | |
| The said Patricke. | A wast plott of land where stooede a Kill house and a garden to it belonging without and east of the towne wall mearing with the River of Gleene East the streame running through the friars land North and the viccars garden, & land south | 000 --- | 000 --- | 000 --- | 001 : 00 : 00 |

KILMALLOCKE.

16

| | | Lower Roomes | Middle Roomes | Upper Roomes | Rent in 1640 |
|---|--|-----------------|------------------|-----------------|----------------------------------|
| James Bluett of Killmallocke Irish papist | A stone house and a garden mearing with ye towne wall east the High Streete West; the houses & garden of Patricke Kearnye, North; And the house & garden of Richard Creagh South ... | 003 --- | 000 --- | 003 --- | <i>li s. d.</i> 004 : 00 : 00 |

| | | | | | |
|---|---|-----|-----|-----|-----------------|
| Richard Creagh of Fleminstowne Irish Papist | A stone house and a tatch house with a smale garden and an orchard to them belonging mearing with the Towne Wall East, with High Streete West, the house and garden of James Bluett North and The stone house of Patricke Kearnye, the wast house of Robert Haly; The stone house of Peeter Creagh West partly & south partly; And the smale garden and plott where lately stode a tatch house belonging to the Viccars of Killmallocke South | 004 | 000 | 004 | 003 : 00 : 00 |
| Robert Haly of Killmallocke Irish Papist | A wast house with a plott of a garden to it belonging mearing with Richard Creagh his house and Orchard North, & East the High Streete West, & the Stone House of Patricke Kearnye south | 000 | 000 | 000 | 001 : 00 : 00 |
| Patricke Kearny aforesaid | A stone house, kill house and backside mearing with Robert Halyes said wast house and garden North with high streete west; the orchard of Richard Creagh East; and the stone house and tatch house and smale plott of a garden belonging to Peter Creagh South ... | 008 | 013 | 005 | 006 : 00 : 00 |
| Piers Creagh of Killmallocke Irish Papist | A stone house and a tatch house with a small plott of a garden mearing with High Streete West and the houses and backside of Patricke Kearney North, with ye Viccars plott of land & orchard of Richard Creagh East & with the wast plott belonging to Garrett Meagh & its garden South ... | 005 | 004 | 003 | } 005 : 00 : 00 |
| | Roomes in ye stone house ... Roomes in ye tatch house ... | 001 | 000 | 000 | |

KILLMALLOCKE

17

| | | Lower Roomes | Middle Roomes | Upper Roomes | Rent in 1640. |
|--|---|--------------|---------------|--------------|----------------------------------|
| Garrott Meagh of Killmallocke Irish Papist. | A waste plott of land where stode a house with a garden mearing wth. the High Streete West with the churchyarde east; with the houses & garden of Peeter Creagh and the Viccars smale garden north and the tenement & orchard of Francis Creagh South ... | 000 | 000 | 000 | <i>li s. d.</i> 001 : 00 : 00 |
| Francis Creagh of Killmallocke Irish Papist. | An old castle, and two tatch tenements with an orchard mearing with ye wast land and garden of the sd Gerrott Meagh North; with High Streete west, with the church yarde east, and the houses and garden of John Fox south | 004 | 000 | 003 | 002 : 10 : 00 |
| | Roomes in ye tatch house ... Roomes in ye old castle ... | 001 | 000 | 001 | 001 : 00 : 00 |

| | | | | | |
|--|---|-----|-----|-----|---------------|
| John Fox of Ballyvenoge Irish Papist. | Severall tatch houses with plotts of gardens to them belonging mearing with the house and orchard of Francis Creagh north with ye church yarde & Doone Inoire east ; high streete west, and the church lane south. | | | | |
| | Roomes in James Foxes house ... | 003 | 000 | 001 | 001 : 00 : 00 |
| | Roomes in Wm. Meogh kill house | 004 | 000 | 003 | 002 : 00 : 00 |
| | Roomes in Wm. na Buolyes house | 002 | 000 | 000 | 000 : 13 : 04 |
| | Roomes in Wm. Gallavañes house | 001 | 000 | 000 | 000 : 10 : 00 |
| | Roomes in David O Buoes house | 002 | 000 | 000 | 000 : 10 : 00 |

KILMALLOCKE

18

| | | Lower Roomes | Middle Roomes | Upper Roomes | Rent in 1640 |
|--|---|-----------------|------------------|-----------------|------------------------------------|
| Piers Creagh of Lymicke Allder' Irish Papist. | A stone house covered with tatch and one tatch house, and one wast ruinous stone house ; and a backside mearing with the Church lane north with a plott in waste where stode a house belong- ing to Simon Hurly East the High Streete west and the house and garden of David Meagh fitz Dominicke South. | | | | |
| | Roomes in the first house ... | 005 | 005 | 001 | } <i>li s. d.</i> 002 : 10 : 00 |
| | Roomes in ye second house ... | 002 | 000 | 002 | |
| Symon Hurly of Killmallocke Irish Papist. | A plott of land where stode a tatch tenement mearing with ye church lane north, the house of Piers Creagh West, the garden of Francis Fleming east and the garden of Thomas Stretch South | 000 | 000 | 000 | 000 : 10 : 00 |
| Francis Flemming of Killmallocke Irish Papist | A Kill house and a garden mearing wth. the church lane North ; the Crooked lane east ; the wast plott of Symon Hurly West ; and the house & garden of Piers Creagh south | 000 | 000 | 000 | 001 : 00 : 00 |
| David Meagh fitz Dominicke of Killmallocke Irish Papist. | A stone house a backside mearing wth. the house and backside of Pierce Creagh north ; the high streete west, the garden plott of Thoma Stretch East, the stone house of John oge Gould and the kitchen and smale plott of land belonging to Nicholas Haly and Catherin Morphey East and John Gould said stone house south ... | 003 | 003 | 003 | 004 : 00 : 00 |

KILLMALLOCKE

19

| | | Lower Roomes | Middle Roomes | Upper Roomes | Rent in 1640 |
|--|--|-----------------|------------------|-----------------|----------------------------------|
| John oge Gould of Killmallocke Irish Papist | A stone house mearing with the said house of David Meagh north, the house and garden plott of Nicholas Haly, and Catherine Morphey East & south; and ye high streete West... .. | 002 --- | 002 --- | 001 --- | <i>li s. d.</i> 003 : 00 : 00 |
| Nicholas Haly and Catherine Morphey of Killmallocke Irish Papists. | A stone tatch house, the former kitchen and smale plott of a garden mearing with John Gould his stone house, and David Meagh his stone house North; the house and garden of Thomas Stretch east & south the high streete west. | 002 --- | 000 --- | 002 --- | 001 : 10 : 00 |
| Thomas Stretch of Lymericke Irish Papist | A tatch house, and garden mearing with the said house of Nicholas Haly and Catherine Morphey North the high streete west the house & garden of Piers Creagh East & ye house and garden of Peeter Fox South ... | 002 --- | 000 --- | 003 --- | 006 : 00 : 00 |
| Piers Creagh of Lymericke allder' Irish Papist | A wast tenement, one tatch house, and their gardens mearing with the kill house and garden of francis flemming North; the Crooked lane east; the garden of Thomas Stretch West; and the garden of Peeter Fox South ... | 002 --- | 000 --- | 000 --- | 000 : 13 : 04 |
| Peeter Fox of Killmallocke Irish Papist. | A tatch house and garden mearing with the house & garden of Thomas Stretch and garden, and house of Piers Creagh North; the Crooked Lane East: The High Streete West And ye house and gardens of John Gould, Piers Creagh, Richard Haly, & Michaell Haly south | 003 --- | 000 --- | 002 --- | 001 : 00 : 00 |

KILLMALLOCKE

20

| | | Lower Roomes | Middle Roomes | Upper Roomes | Rent in 1640. |
|---|---|-----------------|------------------|-----------------|----------------------------------|
| John Gould fiz Wm. of Killmallocke Irish Papist | A tatch house and a backe twarte tatch house mearing with ye house and garden of Peeter Fox North, The high streete west the garden of Piers Creagh East Patrick Meade and John fox their houses south | 003 --- | 000 --- | 003 --- | <i>li s. d.</i> 001 : 00 : 00 |
| Patricke Meade of Killmallocke Irish Papist | Two tatch tenements mearing with John Goulds house North John Foxes two gardens east; the High Street West, and the house & garden of James Bluett South | | | | |
| | Roomes in one of ye sd houses ... | 003 --- | 000 --- | 003 --- | 000 : 18 : 00 |
| | Rooms in thother house | 003 --- | 000 --- | 003 --- | 002 : 00 : 00 |

| | | | | | | | | |
|---|---|-----|-----|-----|-----|-----|-----|---------------|
| James Bluett of Killmallocke Irish Papist | Two tatch houses, a smale garden and a castle mearing with Patrick Meade his house North wth. John Fox his house east ; with ye high streete west ; & water streete south Roomes in ye tatch house ... Roomes in the other tatch house Roomes in the castle | 003 | --- | 000 | --- | 003 | --- | 002 : 00 : 00 |
| | | 001 | --- | 000 | --- | 001 | --- | 001 : 00 : 00 |
| | | 001 | --- | 002 | --- | 001 | --- | 004 : 00 : 00 |
| | | | | | | | | |
| John Fox aforesaid | A tatch house, and a smale garden mearing with John Goulds house North Piers Creagh west tenemt east ; Patrick Meade and James Bluett their houses west ; and Walter streete south | 002 | --- | 000 | --- | 000 | --- | 000 : 13 : 00 |
| Piers Creagh of Lym'icke allder' Irish Papist. | One wast tenement two tatch houses and gardens mearing with Peeter Fox his garden North, the house and garden of John fox and John Gould his house west ; Water Streete South, and the tenement of Richard Haly East. Roomes in one of ye houses ... Roomes in thother | 001 | --- | 000 | --- | 000 | --- | 000 : 13 : 04 |
| | | 002 | --- | 000 | --- | 000 | --- | 000 : 15 : 00 |
| | | | | | | | | |

KILLMALLOCKE

21.

| | | Lower Roomes | Middle Roomes | Upper Roomes | Rent in 1640. | |
|---|---|-----------------|------------------|-----------------|------------------|-----------------|
| Richard Haly of Killmallocke Irish Papist | A tatch tenement with a smale garden mearing with the house and garden of Piers Creagh West, with Peeter Fox his garden North, with Water Streete South And with Michaell Haly his garden & tenemt East | 002 | --- | 000 | --- | 000 : 13 : 04 |
| | | | | | | <i>li s. d.</i> |
| Michaell Haly of Lymericke Irish Papist. | A tatch tenement & a smale garden mearing with Peeter Fox his garden North with Richard Halyes house, and garden west and Water Streete South And with James Bluettts house, the wast tenement of Bartholomew Stacpoll, the wast tenement of Piers Creagh and the wast Bake house belonging to ye Bp. of Limicke East | 002 | --- | 000 | --- | 000 : 06 : 08 |
| James Bluet aforesd. | A tatch house mearing with Water streete south, with the crooked lane east with Michaell Halys house West, and with Bartholomew Stacpolls waste tenement North. | 002 | --- | 000 | --- | 001 : 00 : 00 |
| Bartholomew Stacpoll of Lymericke Esqre. Irish Papist. | A wast plott of land where stooede a tatch tenemt mearing with James Bluets house south wth. Michaell Halyes house and garden west, the Crooked lane east, with ye wast land belonging to Piers Creagh where stooede a tatch caben North. | 000 | --- | 000 | --- | 000 : 05 : 00 |
| Piers Creagh of Lymericke Allder' Irish Papist. | A wast plott of land whereon stooede a tatch caben mearing with Bartholomew Stacpolls said wast plott of land south ; Michaell Halyes garden, and house west the crooked lane east and the wast bakehouse belonging to the Bp. of Lymericke North. | 000 | --- | 000 | --- | 000 : 05 : 00 |

KILLMALLOCKE

| | | Lower Roomes | Middle Roomes | Upper Roomes | Rent in 1640 |
|---|---|-----------------|------------------|-----------------|----------------------------------|
| The Corporation of Killmallocke | A waste stone house called DuneInoyre mearing with the church yarde North with the Church Lane South, wth. the house of John Fox west and with Docter Thomas Arthur his wast house, and the Viccars Lane East | 001 | 000 | 000 | <i>li s. d.</i> 000 : 04 : 00 |
| Dr. Thomas Arthur of Lymericke Irish Papist | A wast plott of ground, where lately stooede a tatch tenement with a little garden thereunto belonging and ad-joining mearing with the Viccars Lane North with their garden east ; with the house and garden of Piers Creagh South and the Crooked Lane West ; onely there layes thereon a smale cottage of one roome. | 001 | 000 | 000 | 000 : 05 : 00 |
| Piers Creagh of Lymericke allder' Irish Papist. | Seaven smale tatch cabens and three wast places with smale gardens mearing with the Crooked lane West ; with the Viccars castle and other their Lands East Dr Thomas Arthur his cottage and garden North, the water streete south | | | | |
| | Roomes in Wm. Halpens Caben ... | 002 | 000 | 000 | 000 ; 13 : 04 |
| | Roomes in Teige Mc Roryes Caben ... | 001 | 000 | 000 | 000 : 13 : 04 |
| | Roomes in Margaret Hannans Caben | 002 | 000 | 000 | 000 : 13 : 04 |
| | Roomes in Morish Flemings Caben | 002 | 000 | 000 | 000 : 13 : 04 |
| | Roomes in Wm. Londeryes Caben ... | 002 | 000 | 000 | 000 : 12 : 00 |
| | Roomes in Thomas Dorsyes Caben ... | 003 | 000 | 000 | 000 : 13 : 04 |
| | Roomes in Connor O Bañanes Caben | 001 | 000 | 000 | 000 : 03 : 00 |

KILLMALLOCKE

| | | Lower Roomes | Middle Roomes | Upper Roomes | Rent in 1640 |
|--|--|-----------------|------------------|-----------------|----------------------------------|
| Randle Hurly of Killmallocke Irish Papist. | A waste tenement, an orchard (contayneing 15 trees) in Courte I glissane without the wall mearing with the River of Gleene East, North & West and parte of John Meagh his garden or land east And the wast tenement of John ffox and Richard Creagh South. | 000 | 000 | 000 | <i>li s. d.</i> 000 : 10 : 00 |
| John Fox aforesaid | A wast plott of land within Courte Iglissane whereon lately stooede a tann house, mearing with the said River South ; the wast parcell of land belonging to Richard Creagh East, and the house of John Meagh and orchard of Randle Hurly North & West ... | 000 | 000 | 000 | 000 : 05 : 00 |

| | | | | | | | | |
|---|--|-----|-----|-----|-----|-----|-----|---------------|
| James Bluett of Killmallocke Irish Papist | Two tatch houses, a smale garden and a castle mearing with Patrick Meade his house North wth. John Fox his house east ; with ye high streete west ; & water streete south | | | | | | | |
| | Roomes in ye tatch house ... | 003 | --- | 000 | --- | 003 | --- | 002 : 00 : 00 |
| | Roomes in the other tatch house | 001 | --- | 000 | --- | 001 | --- | 001 : 00 : 00 |
| | Roomes in the castle | 001 | --- | 002 | --- | 001 | --- | 004 : 00 : 00 |
| John Fox aforesaid | A tatch house, and a smale garden mearing with John Goulds house North Piers Creagh west tenemt east ; Patrick Meade and James Bluett their houses west ; and Walter streete south | 002 | --- | 000 | --- | 000 | --- | 000 : 13 : 00 |
| Piers Creagh of Lym'icke allder' Irish Papist. | One wast tenement two tatch houses and gardens mearing with Peeter Fox his garden North, the house and garden of John ffox and John Gould his house west ; Water Streete South, and the tenement of Richard Haly East. | | | | | | | |
| | Roomes in one of ye houses ... | 001 | --- | 000 | --- | 000 | --- | 000 : 13 : 04 |
| | Roomes in thother | 002 | --- | 000 | --- | 000 | --- | 000 : 15 : 00 |

KILMALLOCKE

21.

| | | Lower Roomes | Middle Roomes | Upper Roomes | Rent in 1640. | | | |
|---|---|-----------------|------------------|-----------------|------------------|-----|-----|----------------------------------|
| Richard Haly of Killmallocke Irish Papist | A tatch tenement with a smale garden mearing with the house and garden of Piers Creagh West, with Peeter Fox his garden North, with Water Streete South And with Michael Haly his garden & tenemt East | 002 | --- | 000 | --- | 000 | --- | <i>li s. d.</i> 000 : 13 : 04 |
| | | | | | | | | |
| Michael Haly of Lymericke Irish Papist. | A tatch tenement & a smale garden mearing with Peeter Fox his garden North with Richard Halys house, and garden west and Water Streete South And with James Bluetts house, the wast tenement of Bartholomew Stacpoll, the wast tenement of Piers Creagh and the wast Bake house belonging to ye Bp. of Limicke East | 002 | --- | 000 | --- | 000 | --- | 000 : 06 : 08 |
| James Bluet aforesd. | A tatch house mearing with Water streete south, with the crooked lane east with Michael Halys house West, and with Bartholomew Stacpolls waste tenement North. | 002 | --- | 000 | --- | 002 | --- | 001 : 00 : 00 |
| Bartholomew Stacpoll of Lymericke Esqre. Irish Papist. | A wast plott of land where stode a tatch tenemt mearing with James Bluets house south wth. Michael Halys house and garden west, the Crooked lane east, with ye wast land belonging to Piers Creagh where stode a tatch caben North. | 000 | --- | 000 | --- | 000 | --- | 000 : 05 : 00 |
| Piers Creagh of Lymericke Allder' Irish Papist. | A wast plott of land whereon stode a tatch caben mearing with Bartholomew Stacpolls said wast plott of land south ; Michael Halys garden, and house west the crooked lane east and the wast bakehouse belonging to the Bp. of Lymericke North. | 000 | --- | 000 | --- | 000 | --- | 000 : 05 : 00 |

KILLMALLOCKE

| | | Lower Roomes | Middle Roomes | Upper Roomes | Rent in 1640 |
|---|---|-----------------|------------------|-----------------|----------------------------------|
| The Corporation of Killmallocke | A waste stone house called DuneInoyre mearing with the church yarde North with the Church Lane South, wth. the house of John Fox west and with Docter Thomas Arthur his wast house, and the Viccars Lane East | 001 --- | 000 --- | 000 --- | <i>li s. d.</i> 000 : 04 : 00 |
| Dr. Thomas Arthur of Lymericke Irish Papist | A wast plott of ground, where lately stooede a tatch tenement with a little garden thereunto belonging and ad-joining mearing with the Viccars Lane North with their garden east ; with the house and garden of Piers Creagh South and the Crooked Lane West ; onely there layes thereon a smale cottage of one roome. | 001 --- | 000 --- | 000 --- | 000 : 05 : 00 |
| Piers Creagh of Lymericke allder' Irish Papist. | Seaven smale tatch cabens and three wast places with smale gardens mearing with the Crooked lane West ; with the Viccars castle and other their Lands East Dr Thomas Arthur his cottage and garden North, the water streete south | | | | |
| | Roomes in Wm. Halpens Caben ... | 002 --- | 000 --- | 000 --- | 000 ; 13 : 04 |
| | Roomes in Teige Mc Roryes Caben ... | 001 --- | 000 --- | 000 --- | 000 : 13 : 04 |
| | Roomes in Margaret Hannans Caben | 002 --- | 000 --- | 000 --- | 000 : 13 : 04 |
| | Roomes in Morish Flemings Caben | 002 --- | 000 --- | 000 --- | 000 : 13 : 04 |
| | Roomes in Wm. Londeryes Caben ... | 002 --- | 000 --- | 000 --- | 000 : 12 : 00 |
| | Roomes in Thomas Dorsyes Caben ... | 003 --- | 000 --- | 000 --- | 000 : 13 : 04 |
| | Roomes in Connor O Bañanes Caben | 001 --- | 000 --- | 000 --- | 000 : 03 : 00 |

KILLMALLOCKE

| | | Lower Roomes | Middle Roomes | Upper Roomes | Rent in 1640 |
|---|--|-----------------|------------------|-----------------|----------------------------------|
| Randle Hurley of Killmallocke Irish Papist. | A waste tenement, an orchard (contayneing 15 trees) in Courte I glissane without the wall mearing with the River of Gleene East, North & West and parte of John Meagh his garden or land east And the wast tenement of John flox and Richard Creagh South. | 000 --- | 000 --- | 000 --- | <i>li s. d.</i> 000 : 10 : 00 |
| John Fox aforesaid | A wast plott of land within Courte Iglissane whereon lately stooede a tann house, mearing with the said River South ; the wast parcell of land belonging to Richard Creagh East, and the house of John Meagh and orchard of Randle Hurley North & West ... | 000 --- | 000 --- | 000 --- | 000 : 05 : 00 |

| | | | | | |
|---|--|---------|---------|---------|---------------|
| Richard Creagh of Killmallocke Irish Papist | A small pcell of land where long since stooede a house mearing with the river of Gleene East and south, John ffox his plott of ground aforesaid west ; and the house of John Meagh North ... | 000 --- | 000 --- | 000 --- | 000 : 05 : 00 |
| John Meagh of Killmallocke Irish Papist. | A tatch caben and a smale parcell of land mearing with the said River East, with Richard Creaghs said parcell of land south and the orchard of Randle Hurly, and other his lands west & north | 000 --- | 000 --- | 000 --- | 000 : 05 : 00 |

KILLMALLOCKE

24

| The west side of High Street and north side of Blae street. | | Lower Roomes | Middle Roomes | Upper Roomes | Rent in 1640. |
|---|---|--------------|---------------|--------------|-----------------------------------|
| William Meagh fiz John of Lymericke Irish Papist. | A stone house a wast bake house & a backe side mearing with Jaspar Kearnye his tatch house and smale garden North, the High Streete east Richard Haly his stone house tatch house and Orchard West & South. | | | | } <i>ii s. d.</i> 05 : 00 : 00 |
| | Roomes in ye stone house ... | 004 --- | 006 --- | 001 --- | |
| | Roomes in ye Bake house ... | 002 --- | 000 --- | 000 --- | |
| Richard Haly of Killmallocke Irish Papist. | A stone house two tatch houses, and on orchard and a backe side mearing with Wm Meaghs said houses and backe side and the house and garden of Jaspar Kearny East & North, the townewall west, the high streete east And the houses and gardens of Robert Bluett South | | | | } 003 : 10 : 00 |
| | Roomes in ye stone house ... | 002 --- | 003 --- | 002 --- | |
| | Roomes in one tatch house ... | 003 --- | 000 --- | 000 --- | |
| | Roomes in thother tatch house ... | 001 --- | 000 --- | 003 --- | |
| Robert Bluett of Killmallocke Irish Papist. | A wast stone house, and a tatch house with a garden mearing with the said Richard Halyes houses & gardens North, the Wall west the high streete east and the stone house and tatch houses and garden of Robert Meade fitz Henry South | 003 --- | 000 --- | 003 --- | 002 : 00 : 00 |
| Robert Meagh fiz Henry of Killmallocke Irish Papist | A stone house two tatch houses a backe side and a garden mearing with Robert Bluetts House, and garden North the Towne wall west, the high street east and David Meagh Fitz Domnicke his two tatch houses south. | | | | } 005 : 10 : 00 |
| | Roomes in ye stone house ... | 003 --- | 002 --- | 003 --- | |
| | The Barne house | 001 --- | 000 --- | 000 --- | |
| | Thother Tatch house | 002 --- | 000 --- | 000 --- | |

KILLMALLOCK

| | | Lower Roomes | Middle Roomes | Upper Roomes | Rent in 1640. |
|--|--|--------------------|--------------------|--------------------|----------------------------------|
| The said Richard Haly | A garden without, and west of the towne wall mearing with Francis Creagh his garden North ; with the Logh West and with Robert Bluetts garden South ... | 000 — — | 000 — — | 000 — — | <i>li s. d.</i> 000 : 01 : 00 |
| The said Robert Bluett | A garden plott without and weast of the wall, The said garden of Richard Haly North ; the Logh West and the garden of Robert Meade South ... | 000 — — | 000 — — | 000 — 00 | 000 : 01 : 00 |
| The said Robert fiz Henrye | A garden plott without, and West of the Townewall mearing with Robert Bluets garden North, Logh west and the garden plott of Robert Meade South | 000 — — | 000 — — | 000 — — | 000 : 01 : 00 |
| David Meagh fiz Domnicke of Killmallocke Irish Papist | Two tatch houses and a backside mearing with Robert Meaghs houses and gardens North Gerrott Meagh his Castle, Tatch house and garden south and West the high streete east ... | 005 — — | 000 — — | 001 — — | 002 : 00 : 00 |
| Gerrott Meagh of Killmallocke Irish Papist | A castle, tatch caben, and garden mearing wih the houses, and backside of ye sd. David Meagh North with the Towne wall west, with the high streete Easte and with ye house and garden of Robert Haly South Roomes in ye said Castle Roomes in ye tatch Caben | 001 — — 001 — — | 003 — — 000 — — | 001 — — 000 — — | } 003 : 10 : 00 |
| The said Gerrott Meagh. | A garden plott without and west of ye towne wall the Logh West Robert Meade his garden North and Robert Halyes garden south | 000 — — | 000 — — | 000 — — | 000 : 01 : 00 |

KILLMALLOCKE

| | | Lower Roomes | Middle Roomes | Upper Roomes | Rent in 1640. |
|---|---|--------------------|--------------------|--------------------|------------------|
| Robert Haly of Killmallocke Irish Papist. | A stone house tatch house and garden mearing with Garrett Meagh Castle house, and garden North with the Wall West, with the streete East, and with Patricke Meade his house, and garden South ; Roomes in ye stone house Roomes in ye tatch house | 005 — — 001 — — | 006 — — 000 — — | 004 — — 000 — — | } 006 : 00 : 00 |
| The sd Robert Haly | A garden plott without, and weast of the towne wall mearing with ye Logh west, with Garrett Meaghs garden North and with Patrick Meades garden South. | 000 — — | 000 — — | 000 — — | 000 : 01 : 00 |

| | | | | | |
|--|---|-------------------------------|-------------------------------|-------------------------------|--------------------------------|
| Patricke Meade aforesd. | Two stone houses, and two smale tatch cabens with a garden mearing wth Robert Haly said house, & garden North; with ye wall west; with ye streete east and wth David Verdons houses and gardens south. Roomes in ye first stone house ... In ye other stone house ... In the tatch caben ... | 003 --- 003 --- 001 --- | 004 --- 003 --- 000 --- | 003 --- 002 --- 000 --- | 004 : 00 : 00 004 : 00 : 00 |
| The said Patricke Meade | A garden without, and west of ye towne wall; the Logh West; Robert Halyes garden north and David Verdons garden south ... | 000 --- | 000 --- | 000 --- | 000 : 02 : 00 |
| David Verdon late of Killmallocke deceased Irish papist. | A stone house in wast a caben, and garden mearing wth. Patricke Meaghs sd. house, and garden north with the Wall West; with ye streete East and with John fox his house, and garden, and pte of Francis Flemmings ground south— Roomes in ye stone wast house ... Roomes in ye tatch caben ... | 002 --- 001 --- | 002 --- 000 --- | 001 --- 000 --- | 001 : 10 : 00 |

KILMALLOCKE

| | | Lower Roomes | Middle Roomes | Upper Roomes | Rent in 1640. |
|---|--|--------------------|--------------------|--------------------|----------------------------------|
| The said David Verdon | A garden plott without and west of the Wall, the Logh West the garden of Patricke Meade North, and the garden of John ffox South. ... | 000 --- | 000 --- | 000 --- | <i>li s. d.</i> 000 : 02 : 00 |
| John Fox aforesaid | A tatch house mearing with David Verdons stone house North; ffrancis Flemmings house west & south; the streete east. ... | 002 --- | 000 --- | 002 --- | 000 ; 10 : 00 |
| The said John Fox | A garden plott without and west of the towne wall; the Logh West the garden of David Verdon North; and the garden of ffrances fleming south ... | 000 --- | 000 --- | 000 --- | 002 : 02 : 00 |
| The sd. John Fox | A garden plott belonging to the said house mearing wth. a smale pcell of the said flemmings land, and garden & orchard south & east, the Wall West and David Verdons garden North ... | 000 --- | 000 --- | 000 --- | 003 : 00 : 00 |
| Francis flemming of Killmallocke Irish Papist | A tatch house and a wast place for a house & a garden mearing with John ffox his sd. house and garden north, east, and west, the wall west; the streete east, and the stone house tatch house and garden of David Meagh south | 002 --- | 000 . . . | 002 --- | 001 : 00 : 00 |
| David Meagh fitz John of Killmallocke. | A stone house, a tatch house, and garden mearing with the house and garden of ye flemings North; with ye wall west wth the streete east and with Patricke Meade fitz Domnicke wast plott & garden south Roomes in the stone house ... In the tatch house ... | 001 --- 003 --- | 001 --- 000 --- | 001 --- 001 --- | 002 : 10 : 00 |

PARISH OF ST. PETER AND ST. PAUL

177

KILLMALLOCKE

28

| | | Lower Roomes | Middle Roomes | Upper Roomes | Rent in 1640 |
|---|---|--------------------|--------------------|--------------------|----------------------------------|
| Patricke Meagh Fitz John of Killmallocke Irish Papist | A wast plott of land where long since stoode a tatch tenement and a garden mearing wth the said houses and garden of David Meagh North wth ye Wall west, wth ye streete east, and with James Meaghs house and garden south. | 000 --- | 000 --- | 000 --- | <i>li s. d.</i> 000 : 05 : 00 |
| The sd Patricke Meagh Fitz John -- | A garden plott without and west of the towne wall the Logh West; the garden of francis flemming North and the garden of James Meagh fitz John South | 000 --- | 000 --- | 000 --- | 000 : 01 : 00 |
| James Meagh fitz John of Killmallocke Irish Papist | A stone house, a tatch caben and garden mearing with the sd plott and garden of Patrick Meagh fitz John North, the Wall West the Streete East, and ye house of Mathew Haly South. Roomes in ye stone house Roomes in ye tatch caben | 003 --- 002 --- | 003 --- 000 --- | 002 --- 000 --- | } 002 : 10 : 00 |
| The said James Meagh | A garden plott without and west of the Towne Wall ye Logh West, the garden of Patricke Meagh fiz John North And the garden of Mathew Haly South | 000 --- | 000 --- | 000 --- | 000 : 01 : 00 |
| Mathias Haly of Killmallocke Irish Papist | A stone house, and a smale tatch caben & a garden mearing wth the sd James Meagh his houses and gardens North; the Wall west; the streete east and ye castle of Parosty and the garden thereof south Roomes in the stone house In ye tatch caben | 003 --- 001 --- | 003 --- 000 --- | 002 --- 000 --- | } 005 : 00 : 00 |

KILLMALLOCKE

29

| | | Lower Roomes | Middle Roomes | Upper Roomes | Rent in 1640 |
|-----------------------------|--|--------------------|--------------------|--------------------|----------------------------------|
| The said Mathias Haly | A garden plott without and west of the townewall ye Logh West the garden of James Meagh North and ye garden of John ffox South | 000 --- | 000 --- | 000 --- | <i>li s. d.</i> 000 : 01 : 00 |
| John ffox aforesaid | An old castle and the wast plott of land called Parostie and its garden mearing with Mathias Haly his houses and garden north the Wall West the streete east, and ye stone house tatch house and garden of Catherine Coyne South. Roomes in ye Castle Roomes in ye rest of Parostie | 001 --- 001 --- | 001 --- 001 --- | 001 --- 000 --- | } 002 : 00 : 00 |
| The sd John ffox | A garden plott without and weast of the towne Wall ye Logh west, the garden of Mathias Haly North; and ye garden of Catherin Quin south | 000 --- | 000 --- | 000 --- | 000 : 03 : 00 |

| | | | | | |
|--|---|-------------------------------|-------------------------------|-------------------------------|-----------------|
| Catiline Coyne of Killmallocke English interest. | A stone house a tatch house, a Kill house and garden mearing with ye said parostie North the wall west; the streete east, and the stone houses of Henry Wall south Rooms in ye stone house Roomes in ye tatch house Roomes in ye Kill house | 001 --- 003 --- 001 --- | 001 --- 000 --- 000 --- | 001 --- 000 --- 000 --- | } 003 : 00 : 00 |
| The said Catiline Coyne | A garden without and west of the towne wall mearing with John ffoxs garden North ye garden of francis Creagh south and west | 000 --- | 000 --- | 000 --- | 000 : 02 : 00 |
| Henry Wall of Killmallocke Irish Papist | Two stone houses and a tatch cabbin & an orchard mearing with ye said Katherin Coynes house & garden North the wall west the high streete east and Catherin Coynes wast plott where long since stooede a house her garden and comon Carte Lane south Roomes in ye stone houses In the tatch caben | 004 --- 001 --- | 008 --- 000 --- | 002 --- --- --- | } 008 : 00 : 00 |

KILMALLOCKE.

| | | Lower Roomes | Middle Roomes | Upper Roomes | Rent in 1640. |
|---|---|--------------------|--------------------|--------------------|----------------------------------|
| Francis Creagh of Killmallocke Irish Papist. | A garden without and west of the towne wall mearing with Cathlin Coynes & John Ffoxs gardens and the Logh East, and North John Fox his garden south, and ye garden of Patricke Meade West. | 000 --- | 000 --- | 000 --- | <i>li s. d.</i> 000 : 10 : 00 |
| The sd. Cathlin Coyne English Interest | A wast plott of land whereon long since stooede a tatch caben mearing with ye sd Henry Walls houses North & west the high streete east and ye common carte lane south | 000 --- | 000 --- | 000 --- | 000 : 03 : 00 |
| The said Catherin Coyne | A garden belonging to the said wast plott mearing with ye orchard of the sd. Henry Wall & his houses North & East the towne wall west and the common carte lane south | 000 --- | 000 --- | 000 --- | 000 : 01 : 00 |
| Patricke Gould of Killmallocke in right of his wife Irish Papists | A wast stone house and two tatch houses and a smale garden mearing with the common carte lane North & West; the streete east; and John Fox his tatch tenement south Roomes in ye tatch tenemt where Wm Meagh lives Roomes in ye caben within ye stone house | 003 --- 002 --- | 000 --- 000 --- | 002 --- 000 --- | 001 : 10 : 00 001 : 00 : 00 |
| John fox aforesaid | A tatch tenement, and smale garden mearing with ye sd. Patricke Gould his houses and garden North ye common carte lane west; the streete east and the houses of Cathlin Morphey South | 004 --- | 000 --- | 000 --- | 000 : 13 : 04 |

(p. 30 contd)

| | | | | | | | | |
|---|--|-----|-----|-----|-----|-----|-----|---------------|
| Cathlin Morphey of Killmallocke Minor & Orphant Irish Papist | A stone house and smale garden there- unto belonging mearing wth ye sd. John Fox his sd tatch tenemt. and garden North with ye common carte lane west with high streete east and ye tenements of John Fox; Robert Meade & Edmund Gould south ... | 003 | --- | 003 | --- | 003 | --- | 003 : 10 : 00 |
|---|--|-----|-----|-----|-----|-----|-----|---------------|

KILLMALLOCKE

31.

| | | Lower Roomes | Middle Roomes | Upper Roomes | Rent in 1640 | |
|---|--|-----------------|------------------|-----------------|-----------------|----------------------------------|
| John fox aforesd. | A tatch caben and a wast plott whereon lately stooede a tatch house mearing with ye Cathlin Morphy her sd. house north the wast plott of Robert Meades West Piers Creaghs caben south, and ye streete east | 002 | --- | 000 | --- | <i>li s. d.</i> 000 : 14 : 00 |
| The said John fox | Severall wast places where stooede foure tatch cabens with their severall Gardens mearing with Francis Creagh his garden North with Patricke Meade and Grace Meagh their gardens west; the towne wall and Stephen Anster his wast plott now under ye Rampier East And old Blae streete south | 000 | --- | 000 | --- | 002 : 00 : 00 |
| Piers Creagh of Lymicke allder' Irish Papist | A tatch caben mearing with John Fox his garden North, with ye streete easte; with Thomas Meagh fitz John his house west and ye tenement of Bartholomew Stacpoll South | 002 | --- | 000 | --- | 000 : 13 : 04 |
| Bartholomew Stacpoll Esqr. Irish Papist | A tatch caben mearing with ye said Piers Creaghs Caben North wth Thomas Meaghs house west with ye High Streete Easte and Lawrence Whytes tenement South | 003 | --- | 000 | --- | 001 : 00 : 00 |
| Lawrence Whyte of Lymicke Burgesse Irish Papist | A wast plott of ground where stooede a good tatch house and now a smale cottage, mearing with ye sd. Stacpoles garden North wth Thomas Meaghs house west, with High streete east and wth Blaestreete South | 002 | --- | 000 | --- | 001 : 00 : 00 |
| Thomas Meagh of Killmallocke Irish Papist. | Two stone houses mearing wth John Fox his caben North wth Robert Meades Tenement West wth Blaestreete South and with ye tenements of Piers Creagh, Bartholomew Stacpoll and Lawrence Whyte East. | 004 | --- | 004 | --- | 002 : 00 : 00 |

KILLMALLOCKE

32

| | | Lower Roomes | Middle Roomes | Upper Roomes | Rent in 1640. |
|--|--|-----------------|------------------|-----------------|----------------------------------|
| Robert Meade of Killmallocke Irish Papist. | A tatch tenement with a smale wast plott thereunto belonging mearing with Thomas Meagh his houses east with Blae streete south; with Cathlin Morphey garden North and with John ffox his wast tenement west. | 001 — — | 000 — — | 000 — — | <i>li s. d.</i> 000 : 13 : 04 |
| John Fox aforesaid | A waste plott of grounde where lately stooede a tatch tenement mearing wth Robert Meaghs caben East wth Cathlin Morpheys house and garden North with Blaestreete South and with Edmund gould his wast plott of land West ... | 000 — — | 000 — — | 000 — — | 000 : 13 : 06 |
| Edmd. Gould late of Killmallocke deceased Irish Papist | Two wast plotts of grounde where a while past stood two tatch tenement mearing with John ffox wast plotts of land east and west with Catherin Morpheys garden North and wth Blaestreete South | 000 — — | 000 — — | 000 — — | 000 ; 10 : 00 |
| John Fox aforesaid. | A wast plott of land where stooede a tatch tenement mearing with ye said Edmund Goulde his sd wast plotts of land East; with Catherin Morpheys garden North with Blae streete South and with ye Common Carte Lane West. | 000 — — | 000 — — | 000 — — | 001 : 00 : 00 |

KILLMALLOCKE

33

| | | Lower Roomes | Middle Roomes | Upper Roomes | Rent in 1640. |
|---|--|-----------------|------------------|-----------------|-------------------------------|
| | The South side of Blaestreet to Ivy-street and from the South Side of Water Street to Watergate. | | | | |
| John Fox of Ballyvenoge Irish Papist | A wast tenement and garden where lately stooede a tatch tenement mearing with the towne wall south and west; with Blae streete North, & with the wast tenement of francis Creagh East ... | 000 — — | 000 — — | 000 — — | <i>li s.</i> 000 : 10 : 00 |
| Francis Creagh of Killmallocke Irish Papist | A wast tenement with a garden mearing wth John Fox his said wast tenement and garden west with Blae streete North with the towne wall south; And Piers Creagh his house and garden east | 000 — — | 000 — — | 000 — — | 000 : 10 : 00 |
| Piers Creagh of Lymericke allder' Irish Papist | A tatch house and a smale plott of a backside mearing with the said francis Creagh said wast house and garden West with the towne wall South Blae streete North; and the tenemt of Sr. Geoffrey Gallway East. Roomes therein besides Kill and Bakehouse | 004 — — | 000 — — | 003 — — | 001 : 06 : 00 |
| | The said Piers Creagh hath a wast plott of a garden without the wall mearing wth John ffox his garden west wth ye Towne wall North with Cle Cotten South and wth the Earle of Killdare and Viccars of Killmallocke their gardens east This garden is reduced to a highway by means of a Rampier aboute, and without ye wall. | 000 — — | 000 — — | 000 — — | 000 : 01 : 00 |

PARISH OF ST. PETER AND ST. PAUL

181

KILLMALLOCKE

34

| | | Lower Roomes | Middle Roomes | Upper Roomes | Rent in 1640 |
|---|---|-----------------|------------------|-----------------|----------------------------------|
| Sr. Geoffrey Gallway of Lym'icke Baront. deceased. Irish Papist. Patricke Kearnye of Killmallocke Irish Papist | A tatch caben, and a smale plott of a backside mearing with the said Piers Creaghs sd house & backside west ; The Towne Wall South ; the said Blaestreete North and the Tenement of Patricke Kearnie East | 002 --- | 000 --- | 000 --- | <i>li s. d.</i> 001 : 10 : 00 |
| | Three Tatch houses mearing with the said Sr. Geoffrey his house and backside West wth. Blac Streete North wth. Ivie Streete East and with John Creagh his wast tenement and Towne Wall South. Roomes in one of ye sd houses | 003 --- | 000 --- | 001 --- | 001 : 04 : 00 |
| | Roomes in another | 002 --- | 000 --- | 001 --- | 000 : 13 : 04 |
| | Roomes in thother | 002 --- | 000 --- | 001 --- | 001 : 10 : 00 |
| The said Patricke Kearnie | A garden without and south of the towne wall mearing with the Viccars garden south ; with the way to Ivie Streete East & Piers Creagh his garden Weast ; now a high way by meanes of the Rampier aboute and without the towne wall | 000 --- | 000 --- | 000 --- | 000 : 01 : 00 |
| John Creagh of Lyf'icke Irish Papist. | One tatch caben and two wast plotts of land for houses mearing with Ivie Streete East ; with Patricke Kearnyes houses and garden North ; & West and the wast plott belonging to John ffox South | 001 --- | 000 --- | 000 --- | 000 : 13 : 04 |

KILLMALLOCKE.

35.

| | | Lower Roomes | Middle Roomes | Upper Roomes | Rent in 1640. |
|----------------------|---|-----------------|------------------|-----------------|----------------------------------|
| The said John Fox | A smale plott of ground where stooede a tatch caben (the plott now lyeth under ye Rampier) mearing with John Creagh his wast plott North ; with Ivie streete east with the wall south ; and with Patricke Kearnyes garden west. ... | 000 --- | 000 --- | 000 --- | <i>li s. d.</i> 000 : 10 : 00 |
| The said John Fox | A garden without the Towne wall mearing with Francis Creagh his plott of wast land where stooede a tenement north ; with John Meagh Fitz George Garden West ; with CleyCotten South and with the garden of Piers Creagh of Lymericke East which garden is now reduced to a highway by reason of the Rampier. | 000 --- | 000 --- | 000 --- | 000 : 05 : 00 |

| | | | | | | | | |
|--|--|-----|-----|-----|-----|-----|-----|---------------|
| George Earle of Killdare English proprietor | A waste plott of a garden mearing wth. the Viccars garden North with Cloye Cotten South; wth. Piers Creaghs garden west, and the highway leading to Iviegate east; this garden is made a highway | 000 | --- | 000 | --- | 000 | --- | 000 : 03 : 00 |
| Randle Hurlye of Killmallocke Irish Papist | A wast plott of land where stodee a tatch caben and foure tatch cabens mearing with the Towne Wall south; with Ivie streete West with ye west house belonging to Ann Cassy and the wast house belonging to Mathias Haly North and the garden of Patricke Meade East | | | | | | | |
| | Roomes in one of ye cabbens ... | 002 | --- | 000 | --- | 000 | --- | 000 : 13 : 04 |
| | Roomes in another | 002 | --- | 000 | --- | 000 | --- | 000 : 14 : 00 |
| | Roomes in another | 002 | --- | 000 | --- | 000 | --- | 000 : 13 : 04 |
| | Roomes in thother | 002 | --- | 000 | --- | 000 | --- | 000 : 13 : 04 |

KILMALLOCKE

36.

| | | Lower Roomes | Middle Roomes | Upper Roomes | Rent in 1640. | |
|--|---|-----------------|------------------|-----------------|------------------|----------------------------------|
| Mathias Haly of Killmallocke Irish Papist | A wast plott of land mearing with the tenemt of Randle Hurly South with Ivie streete west with Water streete North; and with Ann Cassy wast stone house east | 000 | --- | 000 | --- | <i>li s. d.</i> 001 : 00 : 00 |
| Ann Cassye of Dublin English interest | A wast stone house mearing with Water streete North with Randles Hurly tenemts South with Patricke Meades tenement east and Mathias Haly said wast tenement or plott west. ... | 000 | --- | 000 | --- | 001 : 00 : 00 |
| Patricke Meade fiz David of Killmallocke. Irish Papist. | A tatch caben and garden mearing with Ann Cassey said wast stone house And the Caben and wast plott of Randle Hurlyes Weast the wall south water streete north and Stephen Creaghs tenement east. | 001 | --- | 000 | --- | 001 : 04 : 00 |
| Stephen Creagh of Killmallocke Irish Papist. | A tatch house and smale plott of a garden mearing with the said Patricke Meades gardens west the wall south the stone house of widdow Grace Hurlye east and Walter streete North. | 004 | --- | 000 | --- | 001 : 00 : 00 |
| Grace Hurlye of Killmallocke widdowe Irish Papist | A stone house and a smale backside mearing with Stephen Creagh his house & garden west the wall south Water- streete North and the tatch house of David Lewes fiz Edward East ... | 004 | --- | 004 | --- | 003 : 10 : 00 |

KILLMALLOCKE.

37

| | | Lower Roomes | Middle Roomes | Upper Roomes | Rent in 1640. |
|---|---|-----------------|------------------|-----------------|----------------------------------|
| David Lewes late of Killmallocke deceased. Irish Papist. | A tatch tenement and a smale plott of a garden mearing with the said Grace Hurlys stone house and backe side west; the towne wall south Water streete North; & the wast tenement and garden of John Fox east | 005 — — | 000 — — | 003 — — | <i>li s. d.</i> 001 : 10 : 00 |
| John Fox aforesaid | A tatch caben, and a wast plott where stooede a tatch house with a garden mearing with the said David Lewes his house and backside West with the towne wall south; with Water streete North and with Nicholas Walls tatch house east | 002 — — | 000 — — | 000 — — | 000 : 13 : 04 |
| Nicholas Wall of Killmallocke Irish Papist | A tatch house with a smale garden mearing with the sd caben, wast plott and garden of John Fox west; with ye wall south with Water streete North; and with ye tatch house of John Fox east | 004 — — | 000 — — | 003 — — | 001 : 10 : 00 |
| John ffox aforesaid | A tatch tenement, and backside mearing wth the sd Nicholas Walls house and garden west; with ye Wall South; with Water streete North and with the tatch tenement of David Power East ... | 003 — — | 000 — — | 003 — — | 001 : 10 : 00 |
| David Power of Killmallocke Irish Papist. | A tatch tenement, kill, and bake house with a garden mearing with ye house of John Fox west the wall south; Water streete North, and the tatch house of David Lewes East | 002 — — | 000 — — | 000 — — | 000 : 13 : 04 |

KILLMALLOCKE

38

| | | Lower Roomes | Middle Roomes | Upper Roomes | Rent in 1640. |
|---|--|--------------------|--------------------|--------------------|----------------------------------|
| David Lewes of Killmallocke Irish Papist. | A tatch caben and garden mearing with the said David Powers tenement and garden west with ye wall south Water streete North, and tatch caben and garden of Michael Haly east. ... | 004 — — | 000 — — | 000 — — | <i>li s. d.</i> 001 : 00 : 00 |
| Michael Haly of Lymericke Irish Papist | Two tatch cabens and a garden mearing with ye lands of David Lewes West; with the wall south Water streete north and ye tatch tenemt. of Mathias Haly East Roomes in one Roomes in thother | 002 — — 003 — — | 000 — — 000 — — | 001 — — 000 — — | } 000 : 13 : 04 |
| Mathias Haly aforesd. | A tatch tenement with a backside mearing with the said Michael Halys Cabens and garden west with ye wall south, Waterstreete North, the wast plott of a garden and a little caben thereon belonging to Francis Creagh east ... | 004 — — | 000 — — | 000 — — | |

| | | | | | |
|---|---|---------|---------|---------|---------------|
| The said Mathias Haly | A garden without and south of the towne wall Wm. Meaghs garden west and east the high way to Mullinbeg south | 000 — — | 000 — — | 000 — — | 000 : 06 : 06 |
| Francis Creagh of Killmallocke Irish Papist | A wast plott of land with a smale caben thereon with a garden mearing with ye lands of Mathias Haly west the wall south, Waterstreete North John Fox his tatch tenemt east | 001 — — | 000 — — | 000 — — | 000 : 12 : 00 |
| The said Francis Creagh | A smale pcell of land without and south of the towne wall, Wm Meaghs garden south John Fox his garden east, Mathias Halys garden west. ... | 000 — — | 000 — — | 000 — — | 000 : 00 : 06 |

KILMALLOCKE

39.

| | | Lower Roomes | Middle Roomes | Upper Roomes | Rent in 1640. |
|--|---|--------------|---------------|--------------|-----------------|
| John Fox afore said | Two tatch tenements mearing with Francis Creagh his tenemt west the wall south ; Waterstreete North ; and the tenement of Patricke Meade East. | | | | <i>li</i> |
| | Roomes in one | 006 — — | 000 — — | 000 — — | 001 : 00 : 00 |
| | Roomes in ye other | 003 — — | 000 — — | 000 — — | 001 : 00 : 00 |
| The said John Fox | A smale garden plott without and south the towne wall mearing with Wm. Meaghs garden South the said pcell of Francis Creagh West the garden of Patricke Meade East ; this smale plott for the most parte layes under the Rampier | 000 — — | 000 — — | 000 — — | 000 : 03 : 00 |
| Patricke Meade aforesaid | Two tatch tenements mearing with ye sd. inheritance of John Fox west ; the towne wall south, Waterstreete North and the wast tenement of David Meagh fiz Domnicke East | | | | |
| | Roomes in one of the said houses ... | 003 — — | 000 — — | 000 — — | } 001 : 00 : 00 |
| | Roomes in thother | 001 — — | 000 — — | 000 — — | |
| The said Patricke Meade | A garden plott without and south the towne wall mearing with Wm. Meaghs and John Fox their gardens west ; the high way leading to Mullenbeg south and David Meagh fiz Domnicke his garden east | 000 — — | 000 — — | 000 — — | 000 : 00 : 06 |
| David Meagh fiz Domnicke of Killmallocke Irish Papist. | A wast tenement and garden now under the Rampier mearing with ye towne wall east & south Water streete North ; & the tenement of the said Patricke Meade west | 000 — — | 000 — — | 000 — — | 000 : 10 : 00 |
| The said David Meagh | A garden plott without and south ye towne wall mearing with ye garden of Patricke Meade West ; the highway to Mullenbeg South ; and the River of Gleene East | 000 — — | 000 — — | 000 — — | 000 : 01 : 00 |

KILLMALLOCKE

40

| | | [1] | | Rent in 1640. |
|---|--|-----|--|----------------------------------|
| Henry Wall of Killmallocke Irish Papist | A garden without and south the towne wall mearing with Grace Hurly her garden south, with ye high way leading to Ivy streete weste and the garden of Nicholas Wall east; for the most pte under the Rampier | | | <i>li s. d.</i> 000 : 01 : 00 |
| Grace Hurly aforesaid | A garden plott without, and south the towne wall mearing wth. Henry Walls garden North wth. ye highway leading to Mullenbegg South the highway of Ivy streete West and the garden of Nicholas Wall East | | | 000 : 05 : 00 |
| Nicholas Wall aforesaid. | A garden without and south ye wall mearing wth. ye high way leading to Mullenbegg South the garden of Henry Wall and Grace Hurly West and ye garden of David Meagh fiz Domnicke East | | | 000 : 04 : 00 |
| David Meagh fiz Domnicke aforesaid | A garden without and south of ye Towne Wall mearing with Nicholas Wall his garden West; the high way leading to Mullinbegg South; and ye garden of Wm. Meagh East | | | 000 : 04 : 00 |
| Wm. Meagh of Killmallocke Irish Papist. | A garden without and south the Towne Wall, the high way to Mullenbegg South David Meagh his garden West & Mathias Haly his garden east | | | 000 : 05 : 00 |
| The said Wm. Meagh | Another garden without the Townewall and on ye south thereof mearing with the High Way to Mullenbegg South wth. two pcells of land now for ye most parte under ye Rampier and belonging to John Fox & Francis Creagh North wth. ye garden of Mathias Haly West & ye garden of Patricke Meade East | | | 000 : 04 : 00 |

KILLMALLOCKE.

41

| | | [1] | | Rent in 1640. |
|------------------------|---|-----|--|----------------------------------|
| Randle Hurly aforesaid | A garden called and knowne by the name of Garrynoe mearing with Cleycotten North; wth the high way east and south; and a garden belonging to John ffox called Garry keyle west | | | <i>li s. d.</i> 001 : 00 : 00 |
| John ffox aforesaid | Garrykeyle aforesaid mearing with Garrynoe aforesaid east; with Cloy Cotten North; with the highway south; and the field called Parke I Cleycotten west | | | 000 : 15 : 00 |

| THE SURVEY OF ALL THE HOUSES & GARDENS WITHOUT THE TOWNE WALL IN OLD BLAESTREETE. VIZt : | | | | | |
|---|--|-----|-----|-----|---------------|
| Stephen Anster of Killmallocke Irish Papist | A plott of ground (now reduced to a Rampier) whereon stode a tatch tenement and a small garden mearing with the towne wall east ; wth. John Fox his wast lands, & gardens north & west & ye said streete south ... | --- | --- | --- | 001 : 00 : 00 |
| Grace Meagh or Nicholas Haly of Killmallocke Irish Papists | A smale plott of land where stode a tatch caben & a garden to it belonging mearing with John Fox his wast lands and gardens east west and north & the said streete South | --- | --- | --- | 000 : 02 : 00 |

KILMALLOCKE

42

| | | | | | Rent in 1640. |
|---|--|-----|-----|-----|----------------------------------|
| John Fox afosaaid | A smale plott of ground where stode a tatch caben & a garden adjoineing thereunto mearing with Grace Meagh or Nicholas Haly East : with his former lands north, The said streete South and West ; & garden of Patricke Meade West | --- | --- | --- | <i>li s. d.</i> 000 : 04 : 00 |
| Patrick Meade afosaaid | Two wast plotts where stode two tatch cabens & two gardens to them belonging mearing with John ffox his gardens and the gardens of Francis Creagh East, the Logh North the said streete south, The plott and garden of James Meagh West | --- | --- | --- | 001 : 00 : 00 |
| John Meagh Fiz George of Killmallocke Irish Papist | A wast plott of land where stode a tatch caben with a garden to it adjoineing mearing wth. James Meade his lands afosaaid East with ye Logh North ; Blae Streete South and wth Henry Wall his wast plott and garden west | --- | --- | --- | 000 : 06 : 00 |
| Henry Wall afosaaid | A peece of land where stode a tatch house with a garden thereunto appertaining mearing wth John Meagh his sd. garden & caben East with ye Logh North, wth Blae streete south and the plott and garden of Patricke Meade Weste | --- | --- | --- | 000 : 10 : 00 |

| | | | | | |
|---|---|--|--|--|---------------|
| Patrick Meade aforesd. | Two plotts of Lands where stooede two tatch cabens and two gardens mearing with Henry Wall said lands East the Logh North, the said streete south, and the plotts and gardens of Francis Creagh West. | | | | 000 : 12 : 00 |
| James Meagh of Killmallocke Irish Papist. | A wast plott of land where stooede a tatch caben and a garden to it belonging mearing with Patricke Meade his lands aforesaid East with ye Logh North; Blaestreete South and wth John Meagh Fiz George garden west. | | | | 000 : 10 : 00 |

KILLMALLOCKE

43

| | | [1] | | | | Rent in 1640. |
|--|--|-----|-----|-----|-----|----------------------------------|
| Francis Creagh aforesd | Five plotts of ground where stooede five tatch cabens and five gardens to them belonging mearing with Patricke Meades said land East ye Logh North; the said streete south, and the plott and garden of George Goulde West ... | --- | --- | --- | --- | <i>li s. d.</i> 001 : 05 : 00 |
| George Goulde of Killmallocke Irish Papist | A plott of ground where stooede a tatch house and a garden mearing wth. Francis Creagh his said land east, & North the said streete south; and Piers Creagh Fitz Piers wast caben and garden west | --- | --- | --- | --- | 000 : 10 : 00 |
| Piers Creagh Fitz piers aforesaid | A wast plott where stood a tatch caben and a garden to it apptaining mearing wth francis Creagh two gardens North; ye said streete south, the common ditch of Old Blae gate West, and ye wast plott and garden of George Gould East | 000 | --- | --- | --- | 000 : 10 : 00 |
| Francis Creagh aforesd. | A garden mearing with ye Logh North with George Gould and Piers Creagh their wast plotts and Gardens South; and the rest of francis Creagh his one Lands east, and the said common ditch west | --- | --- | --- | --- | 000 : 02 : 00 |
| Joane Meagh of Killmallocke widow Irish Papist | A wast plott of a garden on which stooede a tatch caben mearing with ye common ditch called Cley Cotten west and south the streete North and the plott and garden of ye Earle of Corke east ... | --- | --- | --- | --- | 000 : 05 : 00 |
| The Earle of Corke English interest | A wast plott of land whereon stooede a tatch caben and a garden mearing with Joane Meade her said wast plott and garden west; Cley Cotten South Old Blae streete North and ye wast plotts and garden of John Gould Fiz Wm East. | --- | --- | --- | --- | 000 : 05 : 00 |

1—Blank in text.

KILMALLOCKE.

44.

| | | [1] | | | Rent in 1640 |
|--|--|-----|-----|-----|---------------------------|
| John Gould Fitz Wm. of Killmallocke Irish Papist. | A wast plott where stode a tatch caben & a garden mearing wth. ye Earle of Corks plott and garden West ye common ditch of Cloye Cotten South the sd Blaestreete North; and Peeter Creagh Fitz piers his plott and garden east | --- | --- | --- | li s. d. 000 : 03 : 00 |
| Peeter Creagh fz peeter of Killmallocke Irish Papist | A wast plott of ground and a garden whereon was a tatch caben mearing with John Goulde said plott and garden west Cley Cotten South Old Blae streete north and ye wast plott and garden of Stephen Anster east ... | --- | --- | --- | 000 : 03 : 00 |
| Stephen Anster aforesd. | A wast plott of ground whereon stode a tatch caben with a garden mearing with Peeter Creagh his plott and garden west CleyCotten South the said streete North, and the wast plott & garden of Patricke Meade east... .. | --- | --- | --- | 000 : 06 : 08 |
| Patricke Meade aforesaid | A wast plott of land where stode long since a tatch caben and a garden mear- ing wth Stephen Ansters sd plott and garden west Cley Cotten South ye said streete North And the wast plott & garden of Bartholomew Stacpoll east | --- | --- | --- | 000 : 06 : 00 |
| Bartholomew Stacpoll of Lymicke Esqr. | A wast plott of land where stode a tatch caben and a garden mearing with Patricke Meades said lands west Clyecotten South the said streete north and John Gould Fiz Wm. his plott of land and garden east | --- | --- | --- | 000 : 06 : 00 |
| John Gould fz Wm. of Killmallocke Irish Papist. | A wast plott of land where long since stode a tatch caben with a garden mearing wth. the lands of Bartholomew Stacpoll west Clie Cotten South; the said streete North and the Wast plott and garden of Piers Creagh Alder' East | --- | --- | --- | 000 : 05 : 00 |

KILMALLOCKE.

45

| | | Lower Roomes | Middle Roomes | Upper Roomes | Rent in 1640. |
|--|---|-----------------|------------------|-----------------|---------------------------|
| Piers Creagh of Lymericke Alder' Irish Papist | A wast plott of land where a whyle past stode a tatch caben with a garden mearing with John Gould his plott and garden west Clie Cotten South and the said streete North, and the wast plott of James Verdon and its garden east ... | --- | --- | --- | li s. d. 000 : 06 : 08 |

| | | | | | |
|---|---|--|--|--|---------------|
| James Verdon of Killmallocke Irish Papist | A parcell of land whereon stode a tatch caben and its garden mearing with Piers Creagh his sd plott and garden west Cley Cottin South; and the said streete North and the wast plott and garden of Patricke Meade East ... | | | | 000 : 06 : 08 |
| Patricke Meade aforesd. | A watch plott of land where stood a tatch caben and its garden mearing with James Verdon his plott and garden west; Cley Cotten south and the sd streete North and Piers Creagh Fitz Christopher his plott and garden east | | | | 000 : 05 : 00 |
| Piers Creagh fiz Christopher of Killmallocke Irish Papist | A waste plott of land whereon stode a tatch caben and its garden mearing wth. Patricke Meade & its garden west Cley Cotten South, the said streete North and ye wast plott & garden of Robert Meagh Fiz Henry East ... | | | | 000 : 03 : 00 |
| Robert Meagh Fiz Henry of Killmallocke Irish Papist | A wast plott of land whereon stode a tatch house with its garden mearing wth ye sd. Piers Creagh Fitz Christopher his sd wast plott and garden weast Cley Cotton South: the said streete North and the wast plott and garden of francis flemming East ... | | | | 000 : 03 : 00 |

| KILLMALLOCKE. | | | | Rent in 1640. |
|---|--|--|--|----------------------------------|
| Francis flemming of Killmallocke Irish Papist | A wast plott of land where stode a tatch caben with a garden mearing with Robert Meagh fiz Henry his wast plott and garden west Cley Cotten south; the said streete North and the wast plott and garden of John Gould Fitz Wm east | | | <i>li s. d.</i> 000 : 08 : 00 |
| John Gould Fitz Wm. aforesaid | ffoure wast plotts of land whereon stode foure tatch cabens and their gardens, mearing wth francis Flemmings plott & his garden West Cley Cotten South the said streete north and the wast plott and garden of Richard Creagh east | | | 000 : 12 : 00 |
| Richard Creagh of Flemmings-towne Irish Papist | A wast pece of land whereon stood two tatch cabens and their gardens mearing with John Gould Fitz William his wast plott & garden west Cley Cotten South; the said streete North & John Meagh Fitz George his wast land east— part of the said Richard Creaghs land is made a high way by means of the Rampier ... | | | 000 : 10 : 00 |
| John Meade fiz George of Killmallocke Irish Papist. | A waste plott of land whereon stode severall tatch cabens which a while past were pulled downe and the land now used under the Rampier & a little thereof made a high way by means of the Rampier mearing with the said Richard Creagh said plott and garden west; Cley Cotten South the said streete North and the Towne Wall east | | | 001 : 00 : 00 |

KILMALLOCKE.

| | | Acres | Dd acres | $\frac{1}{4}$ | $\frac{1}{8}$ | Poles | Rent in 1640 |
|---|---|-------|-------------|---------------|---------------|-------|---------------------------------|
| THE PLACES EAST OF THE RIVER GLEENE | | | | | | | |
| Randle Hurly and francis Creagh of Killmallocke Irish Papists. | A Millseate commonly called the Old Mill where of two partes in three parts devided belong to the said Randle Hurly and francis Creagh thother 3d pte to ye Bp of Lyfnicke mearing with the river aforesd West & North the high way south & east | | | | | | <i>li s d.</i> 001 : 00 : 00 |
| Robert Haly of Killmallocke Irish Papist | Garryverdoone mearing with ye high way East, North, & West, & Mullenane and other ye lands thereunto belonging (the inheritance of Stephen Anster South) | 00 | 00 | 01 | 00 | 00 | 000 : 13 : 04 |
| Michael Haly of Lyfnicke Mercht. Irish Papist | A wast plott of land where long since stoode a kill house mearing with the river West wth. waterbridge North with the high way east & south | 00 | 00 | 00 | 00 | 00 | 000 : 03 : 04 |
| John Meagh of Killmallocke Irish Papist | Garrytradderig one garden mearing wth. Boreenekeagh South, with the high way west ; Richard Creagh his garden North and Peeter ffox his garden east | 00 | 00 | 01 | 00 | 00 | 000 : 13 : 04 |
| Richard Creagh of Killmallocke Irish Papist | A Garden plott mearing with ye high way North & West, John Meagh his garden south And the garden of Peeter fox East | 00 | 00 | 01 | 00 | 00 | 000 : 13 : 04 |
| Peeter Fox of Killmallocke Irish Papist | A garden mearing with John Meagh and Richard Creagh their gardens west ; Henry Wall smale plott of garden and the highway North, Boherkeagh South and ye garden of Cathlin Morphey East | 00 | 00 | 01 | 00 | 00 | 000 : 13 : 04 |

KILMALLOCKE

| | | Acres | Dd | $\frac{1}{4}$ | $\frac{1}{8}$ | Poles | Rent in 1640. |
|--|---|-------|----|---------------|---------------|-------|---------------------------------|
| Henry Wall of Killmallocke Irish Papist | A smale plott of a garden mearing wth ye high way North Richard Creagh his garden south, & west, and Peeter ffox his garden east | 00 | 00 | 00 | 00 | 02 | <i>li s d.</i> 000 : 00 : 08 |
| Cathilin Morphey of Killmallocke Irish Papist | A garden mearing with Peeter Fox his garden west wth ye high way North wth Boreenekeagh South and with ye garden of francis Creagh East | 00 | 00 | 01 | 00 | 10 | 000 : 16 : 08 |
| Francis Creagh aforesd. | A garden mearing wth Cathilin Morpheys garden West, the high way North, Boreenekeagh South | 00 | 00 | 01 | 00 | 00 | 000 : 13 : 04 |

| | | | | | | | |
|--------------------------------|--|----|----|----|----|----|---------------|
| Patricke Meade aforesaid | A garden mearing with Francis Creaghs garden West the High Way North, Borheenekeagh South and ye garden of Richard Creagh East | 00 | 00 | 01 | 01 | 00 | 001 : 00 : 00 |
| Richard Creagh aforesd. | A garden mearing wth Patricke Meades garden West wth ye highway North, Borheenekeagh South and ye garden of Francis Creagh East | 00 | 00 | 01 | 01 | 00 | 001 : 00 : 00 |
| Francis Creagh aforesaid | A garden mearing with Richard Creagh his garden west the high way north, Borheenekeagh South and the garden of Mathias Haly East | 00 | 00 | 01 | 00 | 00 | 000 : 13 : 04 |
| Mathias Haly aforesd. | A garden mearing wth ye sd. Francis Creagh his garden west; the highway north, Borheenkeagh South, and the garden of the Viccars of Killmallocke East | 00 | 00 | 00 | 01 | 10 | 000 : 10 : 00 |
| John Meagh fiz George aforesd. | A garden mearing wth Gort Iglissanc West; the Abbeyland North the River of Killmallocke called Gleene South; and ye garden of Richard Creagh East. | 00 | 00 | 00 | 00 | 12 | 000 : 04 : 00 |
| Richard Creagh aforesaid. | A garden mearing with John Meagh sd garden West; the Abbey land North, the highway south, and ye garden of David Meagh East | 00 | 00 | 00 | 00 | 10 | 000 : 03 : 04 |

KILLMALLOCKE.

| | | Acres | Dd | $\frac{1}{4}$ | $\frac{1}{8}$ | Poles | Rent in 1640 |
|------------------------------------|--|-------|----|---------------|---------------|-------|----------------------------------|
| David Meagh fiz Dommicke aforesaid | A garden mearing wth Richard Creagh sd. garden West, the Abbey land North the high way South, and a garden belonging to the Corporation of Killmallocke called the holy rudes garden east | 00 | 00 | 00 | 00 | 08 | <i>li s. d.</i> 000 : 02 : 08 |
| The Corporation of Killmallocke | A garden called the holy rudes garden mearing with David Meaghs garden west the Abby land North, the high way South, and the garden of Mathias Haly East | 00 | 00 | 00 | 00 | 08 | 000 : 02 : 08 |
| Mathias Haly aforesd. | A garden mearing with ye said garden of the Corporaçon West; Abby land north the High Way south & ye gardens of Jon Meagh fiz George & Richard Creagh East | 00 | 00 | 00 | 00 | 16 | 000 : 05 : 04 |
| John Meagh fitz George aforesaid | A garden mearing with Mathias Haly sd. garden West; the high way south, the Abby Land North and Patricke Goulds Garden East ... | 00 | 00 | 00 | 00 | 05 | 000 : 01 : 08 |
| Richard Creagh aforesd. | A garden mearing with Mathias Halys garden west, the high way south John Meaghs garden North and Patricke Gould his garden East ... | 00 | 00 | 00 | 00 | 03 | 000 : 01 : 00 |

| | | | | | | | |
|-------------------------|--|----|----|----|----|----|---------------|
| Patricke Gould aforesd. | A garden mearing wth Richard Creagh and John Meagh their garden west, the Abby land North the high way south ; and ye garden of Richard Creagh East | 00 | 00 | 00 | 01 | 08 | 000 : 09 : 04 |
| Richard Creagh aforesd. | A garden mearing with Patricke Goulds garden west, the Abby land north ; ye high way south, and the garden belonging to the Abby East | 00 | 00 | 00 | 00 | 06 | 000 : 02 : 00 |
| James Bluet aforesd. | A garden mearing with ye Viccars garden West, the Abby Land North, the high way South & Wm Meaghs garden east | 00 | 00 | 00 | 00 | 16 | 000 : 05 : 04 |

KILLMALLOCKE

50

| | | Acres | Dd | $\frac{1}{4}$ | $\frac{1}{8}$ | Poles | Rent in 1640 |
|---|---|-------|----|---------------|---------------|-------|----------------------------------|
| William Meagh aforesd. | A garden mearing with James Bluett sd Garden west ; the Abbey land North the highway South ; and David Lewes fiz Edwds. garden East | 00 | 00 | 00 | 00 | 12 | <i>li s. d.</i> 000 : 04 : 00 |
| David Lewes fiz Edward late of Killmallocke deceased Irish Papist | A garden mearing wth the said Wm. Meaghs garden West, the highway South, the Abbey land North and East | 00 | 00 | 00 | 01 | 00 | 000 : 06 : 08 |
| | THE TENEMENTS & GARDENS WITHOUT ST. JONS GATE. | | | | | | |
| Lawrence Meagh late of Killmallocke deceased Irish Papist | A wast plott where stode a tatch caben and a garden mearing with ye Towne wall South with the River and John Fox his garden East the streete or way leading to St. Johns gate West and Richd Creaghs garden North ... | 00 | 00 | 01 | 00 | 10 | 000 : 16 : 08 |
| Richard Creagh aforesd. | A wast plott where stode a tatch caben and its garden mearing with the sd. Lawrence Meaghs garden south the said streete or way west ; and the garden of John ffox East & North | 00 | 00 | 00 | 00 | 08 | 000 : 01 : 08 |
| John Fox aforesd | A wast plott of land for a house and its garden mearing with ye sd Richard Creagh & Lawrence Meagh their Gardens south the river east the sd streete or way West and David Meagh fiz Patricke his garden North ... | 00 | 00 | 01 | 00 | 10 | 000 : 16 : 08 |
| David Meagh Fiz Patricke of Killmallocke Irish Papist | A plott of land where stode a tatch house and a garden mearing with John ffox his plott and garden South ; the River East the said streete west ; and a garden belonging to John ffox North | 00 | 00 | 00 | 01 | 10 | 000 : 10 : 00 |

KILLMALLOCKE

| | | Acres | Dā | $\frac{1}{4}$ | $\frac{1}{8}$ | Poles | Rent in 1640. |
|--|--|-------|----|---------------|---------------|-------|----------------------------------|
| John Fox aforesaid | A wast plott where stooode a tatch house wth a garden mearing wth David Meaghs plott and garden South the River East ; the sd. streete, or way West and the garden of Richard Creagh North | 00 | 00 | 00 | 00 | 08 | <i>li s. d.</i> 000 : 02 : 08 |
| Richard Creagh aforesd | A wast plott where stooode a tatch caben with a garden mearing wth John Fox said plott and garden South ; ye River East the said streete, or way West and the garden belonging to ye Abby North | 00 | 00 | 00 | 01 | 10 | 000 : 10 : 00 |
| Margaret Haly als Creagh of Lymericke widdowe | A tatch caben, and two gardens mearing wth the Abbey garden South the river east ; the said Streete and way west ; and the plott & garden of David Meagh Fitzpatricke North ... | 00 | 00 | 00 | 00 | 12 | 000 : 04 : 00 |
| David Meagh fiz Patricke aforesd | A plott of land whereon stooode severall tatch cabins and where now standeth a mill called George Mill and three cabens and gardens to them belonging mearing wth widdow Halyes said garden & caben south ye river east & north, and ye sd streete or way west ... | 00 | 00 | 00 | 01 | 00 | 000 : 06 : 08 |
| Cathlin Coynes of Killmallocke widdow ; English Interest Patricke Kearny of the same Irish Papist David Meagh fiz John of Killmallocke Irish Papist. | A mill seate standing on the lands of the Quarrie called Quarries Mill, belonging to ye sd pties & ye Bp of Lymicke mearing wth ye Bps. land east, West, and South ; and ye river of Gleene North | 00 | 00 | 00 | 00 | 00 | 000 : 10 : 00 |
| | A plott of a garden mearing with the Bishops land east west & North, and ye garden of Lawrence Meagh South | 00 | 00 | 00 | 00 | 15 | 000 : 05 : 00 |
| The sd Lawrence Meagh | A tatch caben with a garden mearing wth ye Bps land and David Meaghs garden west, & north ye sd streete or way east, & ye garden of David Meagh fiz Patrick south | 00 | 00 | 00 | 01 | 00 | 000 : 06 : 08 |

KILLMALLOCKE

| | | Acres | Dd | $\frac{1}{8}$ | $\frac{1}{4}$ | poles | Rent in 1640 |
|--|--|----------|------------------|---------------|---------------|----------|----------------------------------|
| David Meagh fiz Patricke aforsed | ffoure tatch cabens and a garden mearing with the garden of Lawrence Meagh North; ye Bishops land West, the said Streete, or way ye gardens of John Fox the Bp. and Lawrence Meagh East and the garden of Patricke Kearnye South | 000 | 00 $\frac{1}{2}$ | 00 | 00 | 00 | <i>li s. d.</i> 001 : 06 : 08 |
| John Fox aforsaid | A wast plott whereon stode a tatch caben and a garden mearing with David Meaghs said garden West & North the said streete or way easte and ye Bōpps garden south ... | 00 | 00 | 00 | 00 | 02 | 000 : 00 : 08 |
| Lawrence Meagh aforsaid | A wast plott whercon stode severall tatch cabens and gardens mearing with ye Bippis plott of land and gardens North, and West, the said streete East and the high way south, pte whereof under ye Rampier | 00 | 00 | 00 | 00 | 10 | 000 : 03 : 04 |
| Patricke Kearnye aforsed. | A garden mearing with ye Bps plotts & gardens East and West, the high way south, and the garden of David Meagh North | 00 | 00 | 00 | 01 | 00 | 000 : 06 : 08 |
| Sr. Morrish Hurly of of Knockelong Irish Papist | An old ruinous Castle called CourtenRuddery a waste Mill seate called Mullena Courtye and severall gardens mearing with ye river Gleene West; the Abby land South, the garden of John Fox east and ye meddow plott of Richard Creagh North The Mill was worth yeerely | 00 00 | 01 00 | 00 00 | 01 00 | 00 00 | 001 : 13 : 04 010 : 00 : 00 |
| Richard Creagh aforsaid | A meadow mearing with CourtenRuddery gardens and John Fox his gardens south the high way North, and East and the said River West | 00 | 01 | 00 | 00 | 00 | 000 : 10 : 00 |

KILLMALLOCKE

| | | Acres | Dd | $\frac{1}{4}$ | $\frac{1}{8}$ | poles | Rent in 1640. |
|----------------------------------|--|-------|----|---------------|---------------|-------|----------------------------------|
| Sr. Morrish Hurly aforsed. | A garden plott mearing with Pronte North with Flemings Batter West with Richard Creagh his garden south; and Courte IRuddery ffaha West | 00 | 00 | 00 | 01 | 00 | <i>li s. d.</i> 000 : 05 : 00 |
| John fox aforsaid | Garryne ¹ mearing with Courte Iruddery-land West with Richard Creaghs plott of ground North, with ye high way East & south ... | 00 | 00 | 00 | 01 | 00 | 000 : 06 : 08 |
| Richard Creagh aforsed. | A garden mearing with flemings batter West Courte Iruddery land North; Pronte Banke East; and the garden of Lucas Stretch South | 00 | 00 | 00 | 01 | 10 | 000 : 10 : 00 |

¹ So in Q.R.O. copy where *vuinseoge* is written in pencil after Garryne.

| | | | | | | | |
|---|--|----|----|----|----|----|---------------|
| Lucas Stretch late of Lymicke burgesse Irish Papist | A garden mearing with ye sd. Richard Creaghs garden North with Pronte Bank east wth Flemmings Batter West and the Viccars Garden South | 00 | 00 | 00 | 01 | 00 | 000 : 06 : 08 |
| Wm. Lewes of Killmallocke. Irish Papist. | A garden mearing with the Viccars garden North flemmings Batter West; Pronte Bank Easte and the garden of Thomas Meagh fiz John South | 00 | 01 | 01 | 00 | 00 | 001 : 10 : 00 |
| Thomas Meagh fiz John of Killmallocke Irish Papist | A garden mearing with Wm. Lewes sd garden North Flemmings batter West Pronte Banke East and ye garden belonging to David Lewes fiz Edwd South | 00 | 00 | 00 | 01 | 10 | 000 : 10 : 00 |
| David Lewes aforesaid | A garden mearing wth Thomas Meagh said garden North; & South, Fleming batter West; and Pront Banke East | 00 | 00 | 00 | 00 | 15 | 000 : 05 : 00 |
| Thomas Meagh fiz John aforesaid | A garden mearing wth ye sd David Lewes his garden North Flemmings Batter West Pronte Banke east and a garden belonging to the Abby south | 00 | 00 | 00 | 00 | 15 | 000 : 05 : 00 |

KILLMALLOCKE

54.

| | | Acres | Dd | $\frac{1}{4}$ | $\frac{1}{8}$ | Poles | Rent in 1640. |
|---|---|-------|----|---------------|---------------|-------|----------------------------------|
| Wm. Kearny of Killmallocke Irish Papist | A garden mearing with the said garden belonging to ye Abby North Flemmings Batter West Pronte Banke East, and ye high way called Cloghaneby; South | 00 | 00 | 00 | 01 | 00 | <i>li s. d.</i> 000 : 06 : 00 |
| Lawrence Meagh aforesd. | A garden and a wast plott of land where stooede a tatch caben mearing wth ye hill of Killmallocke North the high way from Killmallocke to Lymicke and other places west; ye lands of Nicholas Fante South & East ... | 00 | 00 | 01 | 00 | 10 | 000 : 16 : 08 |
| Nicholas Fante of Killmallocke Irish Papist | A wast plott, where stooede a tatch caben, & a garden mearing wth. ye sd. Lawrence Meaghs garden North; wth the said high way west, with other the lands of Nicholas fante East; and ye garden & plott of Richard Creagh south | 00 | 00 | 01 | 00 | 00 | 000 : 13 : 04 |
| Richard Creagh aforesaid | A waste plott mearing wth ye lands of Nicholas fante North, & East; the said high way west wth St. Patricks Well and Shrahanepatricke South | 00 | 00 | 01 | 01 | 00 | 000 : 10 : 00 |
| George Gould of Killmallocke Irish Papist | A wast plott where stooede a tatch caben with a garden mearing wth Shrahanpatricke West; the high way called Boher Imelly south, Nicholas ffante his garden North & Gortnorclorty belonging to Stephen Anster East ... | 00 | 00 | 01 | 01 | 00 | 000 : 06 : 08 |
| Nicholas Fante aforesd. | A smale plott of a garden mearing wth George Goulde said Garden south Gortanenorclorty East Shrahan Patricke West and North ... | 00 | 00 | 01 | 01 | 00 | 000 : 05 : 00 |

**AN ABSTRACT OF THE ARABLE AND OTHER THE LANDS
WITHIN THE LIBERTIES OF KILMALLOCK, BESIDES
WHAT FORMERLY IS SETT DOWNE.**

| Names of Proprietors and their Qualifications. | Denomination of Lands & their meetes & bounds | Number of acres by Estimation | Lands profitable & ye quantitie of them | Value of the whole in 1640. |
|--|---|-------------------------------|---|---------------------------------|
| John Fox aforesaid | Cottnersfield mearing with ye high way west & south; the river Gleene North and the field belonging to Robert Haly called Gorty Cloghane East | 0003 — — | Arable - 0003 — — | <i>li s d.</i> 001 : 10 : 00 |
| Robert Haly aforesaid | Gorteene Icloghane mearing with John Fox his sd field west; the said river north; the high way leading to Milltowne South; and wth five Accres field (in Cosmay Barony) belonging to ye Earle of Killdare East | 0003 — — | Arable - 0003 — — | 001 : 00 : 00 |
| The Corporation of Killmallocke | Mooneteene Igooly mearing wth the high way west & north wth GortIcliekemetin in Cosmae Barony belonging to ye Earle of Killdare East & Gorteene Ivonteene in Cosmae Barony belonging to Robert Haly South | 0002 — — | pasture - 0002 — — | 000 : 10 : 00 |
| John Fox aforesaid | Parks CleyCotten mearing with Cley Cotten North; the high way South; wth Garrykeale belonging to the said John Fox East and Gortene Neparkie belonging to Patricke Meade West | 0006 — — | Arable 0006 — — | 002 : 00 : 00 |
| Patricke Meade aforesd. | Gortene Neparkie mearing wth ye sd John Fox his land East, West, South & North | 0006 — — | Arable - 0006 — — | 001 : 16 : 00 |

LIBERTIES OF KILLMALLOCKE

| | | | | |
|---|--|------------------------|---------------------------------|---------------------------------|
| John Fox aforesaid | Two parks mearing with the high way North; ye common ditch east and other ye lands of John fox south, and with ye viccars land west | 0003 — — | Arable - 0003 — — | <i>li s d.</i> 001 : 00 : 00 |
| George Earle of Killdare English p ^o p ^r etor | A smale parcell of land mearing with John fox his land south with ye high way North & the Viccars Land East & West | 0000 $\frac{1}{2}$ — — | Arable - 0000 $\frac{1}{2}$ — — | 000 : 03 : 04 |
| Commons | The Spittleland mearing with ye Viccars Land East John fox and piers Creagh fitz Christopher their lands, South ye high way North, and the common Land called Portanes West | 0004 — — | Arable - 0004 — — | 001 : 04 : 00 |

| | | | | | |
|--------------------|--|----------|-----------------------------|----------------------------------|---------------|
| Commons | The common land called Portanes mearing wth the Spittlelands east; the Viccars land called Blackrake South East; the Bogg of Toburnea in Cosma Barony south; the land of John Gould fiz Wm John Fox Patricke Meade the Corporations land called Cathlinfines land and francis Creagh his lands North & West | 0030 — — | Arable pasture | 0008 — — 0022 — — | 000 : 15 : 00 |
| John Fox aforesaid | Severall parcels of land called Keilltanes Moanegarruffe, Gorteboye, Gorte-Vohergerrode Gurteene Ipickydoosie &c mearing with Mill Towne Lands in Costlea Barony, and Clone More in Cosmae Barony East; and ptly North with Ballygaddy in Costlea Barony East and South wth ye lands of Toburnea Graige Anster in Cosmae Barony ye Viccars land called BlaRoke ¹ the lands of John Gould fiz Wm. & Cluonstievon belonging to Piers Creagh fiz xpher West; the lands of ye Spittle, the Viccars lands ye Earle of Killdares lands North | 0150 — — | Arable Meadow Pasture | 0050 — — 0010 — — 0090 — — | 038 : 00 : 00 |

LIBERTIES OF KILLMALLOCKE

| | | | | | |
|---|---|----------------------|-------------------|--------------------|----------------------------------|
| John Gould fiz Wm. of Killmallocke Irish Papist | Collier Cooke and Gorteanvealenahy mearing with John Fox his land east, Weast, South, & North and ptly wth Piers Creagh fiz Xphers lands west. | 0010 — — | Arable Meadow | 0009 0001 | <i>li s. d.</i> 005 : 00 : 00 |
| Piers Creagh fiz Xpher of Killmallocke Irish Papist | Cluonstievon mearing wth ye common Land called Portanes South, and ptly west; John Gould and John Fox their lands East & parte south; and the Spittle land west & North | 0007 — — | Arable Pasture | 0005 0002 | 001 : 15 : 00 |
| George Gould aforesaid | Blaerakebegg mearing wth ye sd Viccars land east, west, south, & North. | 0001 — — | Arable | 0001 — — | 000 : 06 : 08 |
| John Fox aforesaid | A garden mearing with ye common ditch east; — Logh North the high way south, and the lands of John oge Gould merchant west | 0000 : $\frac{1}{4}$ | Arable | 0000 $\frac{1}{4}$ | 000 : 10 : 00 |
| John oge Gould of Killmallocke Irish Papist | A garden mearing wth John Fox said garden East; with ye high way South; and the garden of John Gould fiz Wm. West & North | 000 $\frac{1}{4}$ | Arable | 0000 $\frac{1}{4}$ | 000 : 10 : 00 |
| John Gould fiz Wm. aforesaid | A garden mearing with John oge Gould nicht his garden east, the high way South with other his lands North; and ye garden of John oge Gould nicht west | 0000 $\frac{1}{4}$ | Arable | 0000 $\frac{1}{4}$ | 000 : 10 : 00 |

¹ There is a line through the letters *ohe* in text.

| | | | | | |
|---|---|--------------------------------------|--------|----------------------------------|---------------|
| The said John oge Gould merchant | A garden mearing wth John Gould fitz Wm. his gardens and other his lands East West & North : and ye high way south | 0000 $\frac{1}{2}$ $\frac{1}{4}$ | Arable | 0000 $\frac{1}{2}$ $\frac{1}{4}$ | 002 : 00 : 00 |
| John Gould fitz Wm. aforesaid | A garden mearing with John Gould mcht his garden East ; with ye high way south ; Patricke Goulde his garden west & north. | 0000 : $\frac{1}{2}$: $\frac{1}{4}$ | Arable | 0000 $\frac{1}{2}$ $\frac{1}{4}$ | 001 : 10 : 00 |

LIBERTIES OF KILLMALLOCKE

| | | | | | |
|--|--|------------------------|----------------------|--------------------|-------------------------------|
| John Gould fitz Wm. afore said..... | Garryvanna mearing with John Gould mcht and thother the lands of the said John Gould Fiz Wm. South : John Fox his land wth another pcell of the sd John Gould fiz Wms land called the Lower Cnockasse East ; & North ; and the lands of Patricke Gould West | 0000 : $\frac{1}{2}$ | Arable | 0000 $\frac{1}{2}$ | <i>li s.</i> 000 : 10 : 00 |
| Patricke Gould aforesaid | A smale garden plott mearing with John Gould fiz Wm. his garden East, with the highway south & West & with a plott of garden belonging to the said Patricke North | 0000 = 20 | Poles Arable | 0000 20 Poles | 000 : 05 : 00 |
| The said Patricke Gould | A plott of land mearing with John Gould his land and the sd Patricke his sd smale garden, South, East, West & North | 0000 : $\frac{1}{4}$ — | Arable | 0000 $\frac{1}{4}$ | 000 : 08 : 00 |
| John Gould fitz Wm. aforesd. | Knockash North & South mearing with ye Logh North with the high way and Spittle land South ; and the Lands, and gardens of Patricke Gould East and the lands of Francis Creagh West | 0020 — — | Arable | 0020 — — | 010 : 00 : 00 |
| Francis Creagh aforesd | Gortandrisly, Callamoore More, Callamoore begg & Gortonidromoe mearing with John Wm Gould fiz Wm. his land called South Knockash East ; the Spittle lands called Gortanspydeale, and Gortamraher belonging to the Abbey South ; John fox his land south & west & the Brooke called Keana-breanchy West, and the high way North breanchy West, and the high way North | 0016 — — | Arable - Meadow - | 0012 0004 | 004 : 00 : 00 |
| Commons | The Spittle Land called Gortanspydeale mearing with ye high way east The lands of Francis Creagh, North and West, and the lands of Patricke Meade called Gorte Cleye Corneale, South. | 0003 | Arable - | 0003 | 00 : 15 : 00 |

LIBERTIES OF KILLMALLOCKE

| | | | | |
|---------------------------------|--|----------|------------------------------------|---------------------------------|
| Patricke Meade aforesaid | Gorte Cleycorneale mearing with ye Spittle land North the high way east ; John Fox his land South & ptly west ; and with parkene Mraher belonging to ye Abbey partly North and West ... | 0003 — — | Arable 0002 — — Meadow 0001 — — | <i>li s d.</i> 000 : 15 : 00 |
| John ffox aforesaid | Another Gorte Cleycorneale mearing with Patricke Meade his land North with the Common land called Portanes South ; the highway East and other the lands of the said John Fox West ... | 0004 — — | Arable 0004 — — | 001 : 00 : 00 |
| John Fox aforesaid | GortIKnockane mearing with Parke I Mraher and Patricke Meade his land east the Brooke called Keanbreanchy West and ffrancis Creagh his land north and south ... | 0016 — — | Arable 0016 — — | 004 : 00 : 00 |
| Francis Creagh aforesaid | A parcell of land mearing wth John Fox his sd land East & North, Keana-breanchy West ; and ye Corporations land called Kathline fines land south | 0002 — — | Arable - 0002 — — | 000 : 10 : 00 |
| The Corporation of Killmallocke | Cathlin fines land mearing wth ffrancis Creagh his land north John Fox his land east Stephen Ansters land called Gortneburish West and the Common land called Portanes, and part of John Fox his Land, South ... | 0003 — — | Arable - 0003 | 000 : 15 : 00 |
| John Fox aforesaid | Foxes Cumilane mearing with ye sd Corporaçons land North, Portanes East, John Gould his land South and Gortnevurish North West ... | 0003 — — | Arable - 0003 — — | 001 : 00 : 00 |
| Stephen Anster aforesd. | Gorte Ne Vurriish mearing with ye said Corporation land and ffoxes Camilane East David Verdon his lands North ffrancis Creagh his land called Garry Invoneare West and Edmund Goulds land called Gorteenedromagh and the lands of David Verdon South ... | 0006 — — | Arable 0005 — — Meadow 0001 — — | 002 : 00 : 00 |

LIBERTIES OF KILLMALLOCKE

| | | | | |
|--|--|----------|--------------------------------|---------------------------------|
| David Verdon late of Killmallocke deceased. Irish Papist | A peece of land mearing with Stephen Anster his said land South Keana-breanchy east the high way to Briseene North and ye lands of Briseene West ... | 0009 — — | Arable - 0008 Meadow - 0001 | <i>li s d.</i> 004 : 00 : 00 |
| Edmund Gould late of Killmallocke deceased Irish Papist | Gorteenedromagh mearing wth Stephen Anster said land North John Gould Fitz Wm. sd land east and south ; and the sd David Verdons land called Doeglane West ... | 0002 — — | Arable - 0002 | 000 : 15 : 00 |

| | | | | | |
|--------------------------------------|---|----------|----------------------|--------------|---------------|
| David Verdon aforesaid | Doeglane mearing with parte of Stephen Ansters land and Garry Invoncare North John Goulds lands east, west & south | 0002½ — | Meadow | 0002½ | 000 : 16 : 00 |
| John Gould fitz Wm. aforesaid | A parcell of land mearing wth Robert Haly his lands south David Verdons Land North ; and other the lands of the said John Gould east and west ... | 0001 — — | Arable | 001 — — | 000 : 08 : 00 |
| John Gould fitz Wm. aforesaid | Fyre Crehy Gortane Lewesie parkekeale Ratheene Navulgoge mearing with Gortenedromogh & foxes Camillane North the Earle of Kildare his land in Cosmae Barony called Toburnea and the common lands called Portanes east ; with part of Gerrott fitz Morrish his land in Cosmae called Marckes Rates and Feanelewes in the Libtie of Killmallocke south with Robert Halyes David Verdons and other the said John Goulds his lands west & pty north ... | 0017 — — | Arable - Meadow - | 0010 0007 | 005 : 00 : 00 |
| Robert Haly aforesaid | A peece of land mearing wth John Gould his sd land East, West, & North with Feane Lewes & pte of John Goulds land south | 0007 — — | Arable - | 0007 | 003 : 00 : 00 |
| John Gould fitz Wm. aforesaid. | Gortanvoncare ye meadow called Moan-Eare and Gortancloghyleahy mearing wth Robt Halyes land and Doeglane East pte of feanelewes South ; Briseene and Garryvou Neare North the land of Robt Haly a meadow belonging to ye Corporation and pte of the meadow of Briseene West. | 0013 — — | Arable Meadow | 0009 0004 | 004 : 10 : 00 |

LIBERTIES OF KILLMALLOCKE

61

| | | | | | |
|------------------------------|---|----------|------------------|--------------|---------------------------------|
| Robert Haly aforesaid | A peece of land mearing wth John Gould his land called Gortan I cloghyleaghie and pte of feanelewes East ; other the said John Gould his land called Gortanvoncare and ye meddow thereof North the lands of Gerrott Fitz Gerrald wthin the sd liberties west ; and feanelewes South ... | 0006 — — | Arable | 0006 | <i>i s. d.</i> 002 : 10 : 00 |
| David Verdon aforesaid | feanelewes mearing with John Gould his land & ye high way called Boheran nea, East ; the said high way likewise south, John Gould and Robert Halyes their lands north and the Bipps land called ffaranicrossa and part of Gerrott fitz Gerralds land and a smale pcell belonging to John Gould West ... | 0016 | Arable Meadow | 0012 0004 | 005 : 00 : 00 |

| | | | | | | |
|---|---|------------------------------------|-------------------|--|--------|---------------|
| John Gould fiz Wm aforesaid | A smale pcell of land mearing wth ye Bpps land, and pte of feanelewes South; feanelewes likewise East North, and West | 0000 : $\frac{1}{2}$ $\frac{1}{4}$ | Arable Pasture | 0000 $\frac{1}{2}$ 0000 $\frac{1}{4}$ | — — | 000 : 06 : 08 |
| Gerrott Fitz Gerrald of Thomas- towne Irish Papist | A pcell of land mearing with ffearancossa East pte of his one land North the Bishopps land and the common way called Boheran Nea South and the Bōpps land called Lissinedyragh South West. | 0002 — — | Arable | 0002 | — — | 000 : 15 : 00 |
| Gerrott Fitz Gerrald aforesaid Irish Papist | Severall parcels of land mearing with the blackefoord Thomastowne land and Thomas Meagh his land West; Lissine Durragh belonging to ye b ^o and parte of Gerrott fiz Gerrald his one land and other lands of the Bishopp South; Robert Haly his land; ffeanlewes and a smale pcell belonging to John Gould fiz Wm. East and Thomas Meagh his land, and ye meddow belonging to ye Corporaçon North | 0011 | Arable Meadow | 0008 0003 | | 004 : 00 : 00 |
| Thomas Meagh fiz John aforesaid | Gort Cloreene mearing with Thomas- towne in Cosmae Barony, West; wth Gerrott fiz Gerrald his sd land East, and South, and the Bipp's land called Moanteenepsoone ¹ North West, & pte of Brissine, North | 0003 — — | Arable | 0003 | — | 001 : 00 : 00 |

LIBERTIES OF KILLMALLOCKE

| | | | | | | |
|---|---|----------|------------------|--------------|--------|----------------------------------|
| The Corporation of Killmallocke | A meadow mearing wth John Goulds land East, Gerrott Fitz Gerrald and Robert Halye their land, South the said Gerrott fiz Gerralds land West, and Brisseene belonging to Thomas Meagh North. | 0001 — — | Meadow | 0001 | — | <i>li s. d.</i> 000 : 06 : 08 |
| Thomas Meagh fiz John aforesaid | The south west pte of Brisseene mearing with Thomastowne land in Cosmaie Barony South West Agh I Clareene and part of the meadow belonging to John Gould South East the Common Way North, and ye lands of Piers Creagh of Lymicke Alderman East | 0006 — — | Arable Meadow | 0004 0002 | — — | 002 : 00 : 00 |
| Piers Creagh of Lymicke Alder' Irish Papist | The East parte of Brissine mearing wth the sd Thomas Meagh his land, South & West, the common way North, the land of David Verdon and the land of francis Creagh called Garryvoneare east | 0004 — — | Arable Meadow | 0003 0001 | — — | 001 : 06 : 00 |
| Francis Creagh aforesaid | Garryvoneare mearing with Piers Creagh his land West & North; the lands of David Verdon & Gortnyvurrih East, John Goulds meadow South | 0001 — — | Meadow | 0001 | | 000 : 06 : 08 |

¹ Mounteen I parson in Book of Survey and Distribution, p. 86

| | | | | | |
|--|---|----------|--------|------|---------------|
| Francis Creagh aforesaid | Banota Creagh, mearing with ye common way of Brissine South East, ye brooke called Keane Breanchye east the lands of Catherin Coyne West & North | 0012 — — | Arable | 0012 | 004 : 00 : 00 |
| Catherin Coyne of Killmallocke widdow English interest | A pcell of land mearing with francis Creaghs said land south east, the comon way south, Keanabreanchy East the Earl of Baths land called Gortclie-Viccary North; the lands of Robert Haly and other ye lands of the Earl of Bath West | 0008 — — | Arable | 0008 | 003 : 00 : 00 |

LIBERTIES OF KILLMALLOCKE

| | | | | | |
|--|--|----------------------|------------------|--------------------|-----------------|
| Henry Earle of Bath English P ^r petor | Gortclieviccary mearing with the lands of Catherin Coyne South: the Common way, and the lands of Sr Morrish Hurly called Gorteantrean North East Keanabreanchy East and the Viccars land North | 0008 — — | Arable | 0008 | — 003 : 00 : 00 |
| Catherin Coyne, aforesaid | A parcell of land mearing with Keanabreanchy south West, Robert Haly his land North the common way called Boherno east and the land of David Verdon South | 0002 — — | Arable | 0002 | — 000 : 15 : 00 |
| David Verdon aforesaid | A pcell of land mearing wth Catherin Coynes land North, Boherno East, Keanabreanchy West and the lands of francis Creagh South | 0001 — — | Arable | 0001 | — 000 : 07 : 00 |
| Francis Creagh aforesaid | A parcell of land mearing wth ye lands of David Verdon North Boher Noe East, Keanabreanchy West And Peeter Creagh fiz peeters land South | 0001 — — | Arable | 0001 | — 000 : 07 : 00 |
| Peter Creagh fiz Peeter of Killmallocke Irish Papist | GorteIvoneeneduffe and Lomgarrutt mearing wth Francis Creagh sd. land North Boher Noe East KeanaBreanchy West; and ye Common way from Brishine South East. | 0010 — — | Arable Meadow | 0009 0001 | 003 : 06 : 00 |
| Catherin Coyne aforesaid | A parcell of land mearing with Boherno West Robert Haly his land North, David Verdon Patricke Gould and parte of francis Creaghs land South East, and the Logh called Mannagh East. | 0005 — — | Arable | 0005 | — 002 : 00 : 00 |
| David Verdon aforesaid | A smale pcell of land mearing wth Catherin Coynes land North West Boherno West; Patricke Gould his land east and the lands of francis Creagh South East | 0000 — $\frac{1}{4}$ | Arable | 0000 $\frac{1}{4}$ | 000 : 03 : 00 |

LIBERTIES OF KILLMALLOCKE

| | | | | | |
|---|---|----------------------|--------|----------------------|---------------|
| ffrancis Creagh aforsd. | A smale pcell of land mearing with Bohernoe West ; David Verdons land North West Patricke Gould his land North East, and Peeter Creagh his land South | 0000 — $\frac{1}{4}$ | Arable | 0000 — $\frac{1}{4}$ | 000 : 02 : 06 |
| Peeter Creagh fitz Peeter aforsaid | Two smale parcells of land mearing wth Bohernoe West the Common way from Brishine South ffrancis Creagh his land North and the lands of Alderman Piers Creagh of Lymicke East. | 0003 — | Arable | 0003 — | 001 : 01 : 00 |
| Patricke Gould aforsaid | Gort Cleynasillynye mearing with the lands of Peeter Creagh Francis Creagh and David Verdons lands South West Catherin Coynes land North West the lands of John Gould and Piers Creagh Alder' South East and the lands of ffrancis Creagh North East | 0003 — | Arable | 0003 — | 001 : 00 : 00 |
| Piers Creagh of Lymicke Alder' aforsaid | Gortan Raheene mearing with Patricke Gould and Peeter Creaghs land North West John Gould his land & Raheen Icreagh North & the lands of ffrancis Creagh South & east | 0001 — $\frac{1}{2}$ | Arable | 0001 — $\frac{1}{2}$ | 000 : 12 : 00 |
| Francis Creagh aforsaid | Gortan Raheene and Gortie Imlye mearing wth the lands of Piers Creagh Alder' and Docter Creagh fitz peeter South West and ye common way called Boher InKnockisse South & North Knockish East and ye lands of Catherin Coyne, Patricke Gould, and the lands of John Gould called prappineRaheene North | 0001 $\frac{1}{2}$ | Arable | 0001 $\frac{1}{2}$ — | 000 : 12 : 00 |
| John Gould fiz Wm aforsd | PrappineRaheene mearing wth Patricke Gould his land North West, Piers Creagh Alder' his land South and ffrancis Creaghs land & Raheene East- | 0000 $\frac{1}{2}$ | Arable | 0000 $\frac{1}{2}$ | 000 : 03 : 04 |
| Sr. Morrish Hurly of Knockelong Irish Papist | Gortantreanie mearing with ye Earle of Baths land south & west Keana-Branchy East & the land of Robert Haly north | 0006 | Arable | 0006 — | 002 : 00 : 00 |

LIBERTIES OF KILLMALLOCKE

| | | | | | |
|-------------------------|---|--------|-----------------------------|----------------------|----------------------------|
| Robert Haly aforsaid | Farendae mearing wth Sr. Morrish Hurleys Land of Gortontreanie and the Viccars land South the Common way and the lands of Thomastowne in Cosmae Baronie West; the river Gleene North and the lands of Sr. Morrish Hurly called Garrynita East | 0034 — | Arable Meadow Pasture | 0020 0006 0008 | <i>li</i> 014 : 00 : 00 |
|-------------------------|---|--------|-----------------------------|----------------------|----------------------------|

| | | | | | |
|---|--|------------------------|------------------|------------------------|---------------|
| Robert Haly aforesaid | Gortanleahy and Dromeeneoire mearing wth Catherin Coynes land South the land of Stephen Meagh of Lymericke South and North Keanabreanchy West and the Logh and the lands of David Meagh fiz Patricke east and a Parke belonging to Patricke Meade fiz David East West & North. | 0030 — — | Arable | 0030 — — | 015 : 00 : 00 |
| Stephen Meagh of Lymericke Irish Papist | Gortedromeneoire mearing with Robert Halyes land South, North, & East, and Keanabreanchy West. | 0010 — — | Arable | 0010 — — | 004 : 00 : 00 |
| Patricke Meade Fiz David aforesaid | A smale pcell of land mearing with Robert Halyes land, east, west, and south ; and wth Boher Noe the high way north | 0002 — — | Arable Meddow | 0001 0001 | 000 : 15 : 00 |
| Sr. Morrish Hurley aforesaid | Gorte I Cnockanepieris pte of Garryneeta mearing wth the River of Gleene South ; the lands belonging to Eddy Lacie in Tankardstowne within Cosmae Barony west, and north, and the lands of Nicholas Haly and other the lands of Sr Morrish Hurly East | 0003 — $\frac{1}{2}$ — | Arable | 0003 — $\frac{1}{2}$ — | 001 : 05 : 00 |

LIBERTIES OF KILLMALLOCKE

| | | | | | |
|---|---|----------|-----------------------------|----------------------------------|----------------------------------|
| Sr. Morrish Hurley aforesaid | Garryneeta mearing wth farendae belonging to Robert Haly and other the lands of the said Robert East and West the highway called Bohermore South and the river of Gleene North ... | 0024 — — | Arable | 0024 — — | <i>li s. d.</i> 010 : 00 : 00 |
| James Lacie of Cluher Irish Papist | In ye center or middle of this Garryneeta there are three acres belonging to James Lacie mearing wth the same East & West the High Way South, and the River of Gleene North | 0003 — — | Arable | 0003 — — | 000 : 15 : 00 |
| Robert Haly aforesaid | Severall parcells of land mearing wth Garryneeta West ye lands of Patricke Kearnye and the lands of ye Viccars east the high way called Bohermore South, and the River called Gleene North | 0060 | Arable Meadow Pasture | 0050 — — 0004 — — 0006 — — | 024 : 00 : 00 |
| | There is a grist Mill, and a tucking Mill on the said land valued p annu ... | 00 — — | 000 — — | | 010 : 00 : 00 |
| Nicholas Haly of Towreen esqr aforesaid | Inchinaghten mearing with ye River South and East ye sd Gort Cnockane pieris belonging to Sr Morrish Hurlye ; North West and with Gortboy belonging to Sr Morrish Hurly North East | 0003 — — | Arable Meadow | 0002 0001 | 001 : 02 : 00 |

| | | | | | |
|---|---|----------|--------|----------|---------------|
| Sr. Morish Hurley aforesaid. | Gortboye mearing wth the said Nicholas Haly's land south; the sd River of Gleene East, the lands of Eddy Lacie west, and the lands of Thomas Meade fitz John called Gortonicloghy Leaghie in Cosmae Barony North | 0003 — — | Arable | 0003 — — | 001 : 00 : 00 |
| Thomas Hore of Killmallocke aforesd. Irish Papist | Gortgarruffe mearing wth Borheene I growe west wth ye sd river South; with Boher I melly or ye lands of Ballygibboe in Cosma Bar North ye lands of Sr. Morrish Hurly & other the lands of Thomas Hore East | 0006 — — | Arable | 0006 | 002 : 04 : 00 |
| Sr. Morrish Hurly aforesaid | Gortgarruffe mearing wth Thomas Hore his lands east, west, & north, & ye river of Gleene south | 0006 — — | Arable | 0006 | 002 : 00 : 00 |

LIBERTIES OF KILLMALLOCKE

| | | | | | |
|--------------------------------------|---|----------|--------|----------|---------------|
| Thomas Hore aforesaid | GortgarryNoe mearing with Sr. Morrish Hurly his Land, South; with other the lands of Thomas Hore East and West and the lands of John Gould fitz Wm wthin the liberties of Killmallocke North... .. | 0006 — — | Arable | 0006 — | 002 : 02 : 00 |
| Thomas Hore aforesaid | Gortanglieagh mearing wth ye Bp ^s land South wth ye land of Sr Morrish Hurly & Gortgarry Noe aforesaid west the high way called Boher I milly North, and Prappine the land of Richard Haly East | 0004 — — | Arable | 0004 — — | 001 : 06 : 00 |
| Patricke Kearny aforesaid | A parcell of land mearing with Parke Thomas the land of Robert Haly west; the high way called Bohermore South, the Viccars land North, and the lands of Stephen Meagh of Iymericke east | 0000½ — | Arable | 0000½ | 000 : 03 : 04 |
| Stephen Meagh aforesaid of Iymericke | Gortnehowe mearing wth ye Common way called BoherMore South; the sd river North; the lands of the viccars and of Patricke Kearny west and the lands of Robert Haly East | 0003 — — | Arable | 0003 — | 001 : 01 : 00 |
| Robert Haly aforesaid | Gortnegillagh mearing with Stephen Meaghs land west the, common way called Boher More South the said River North, and the lands of Gortanstrakisse belonging to Sr. Morrish Hurly East | 0006 — — | Arable | 0006 — | 002 : 02 : 00 |
| Sr Morrish Hurley aforesaid | Gortanstrakiss mearing with ye land of Robert Haly West with ye said River north the comon way called Bohermore South; And the lands of Widdow Haly East | 0006 — — | Arable | 0006 — | 002 : 02 : 00 |

| | | | | | |
|---|---|----------|--------|----------|---------------|
| Margarett Haly als Creagh of Lymicke widd | Gorteenenydriestange mearing with Sr. Morrish Hurly his land west the sd River North Bohermore south and Gortesparruvrien and Tontea belonging to the Bp of Lymicke East | 0001 — — | Arable | 0001 — — | 000 : 08 ; 00 |
|---|---|----------|--------|----------|---------------|

LIBERTIES OF KILLMALLOCKE

68

| | | | | | |
|---------------------------------------|---|----------------------|--------|------------------------|----------------------------------|
| David Meagh fiz Patricke aforesd | Parkineanvinoige mearing with the lands of Robert Haly West the Logh South, Bohermore North and the widdow Halyes land East | 0001 — — | Arable | 0001 — — | <i>li s. d.</i> 000 : 08 : 00 |
| The sd widd Margarett Haly | A pcell of land mearing with David Meagh his said land west the Logh south Bohermore north and the high way to the Logh belonging to the Corporation called BorheeneNysidoraghta East ... | 0001 — — | Arable | 0001 — — | 000 : 08 : 00 |
| The sd Corporacon of Killmallocke | Borheeenysidoraghta now reduced to a garden mearing with widd Halyes land west; Bohermore North, ye logh south, and the lands of Lawrence Meagh called Crottagnemaddagh East | 0000—20 poles | Arable | Poles 0000 : 20 | 000 : 05 : 00 |
| Richard Haly aforesaid | Prappinye where stands a smale butt of an old castle mearing with ye river of Gleene South the Bipps land called stealeanNaspicke and the lands of Thomas Hore West, the Common land called fosteatye North and the lands of David Meagh fiz Patricke the Earl of Baths lands and the hill of Killmallocke in common East & North ... | 0020:— — | Arable | 0020 — — | 006 : 10 : 00 |
| David Meagh fiz Patricke aforesaid | A parcell of land mearing with Richard Halys land South and West the hill of Killmallocke North, and the Earle of Baths land East | 0000 — $\frac{1}{2}$ | Arable | 0000 — $\frac{1}{2}$ — | 000 : 03 : 04 |
| Henry Earle of Bath English Interest. | A parcell of land mearing wth ye sd David Meaghs land East; & West; wth Prappinye the lands of Richard Haly South and the hill of Killmallocke North | 0000 — $\frac{1}{2}$ | Arable | 0000 ; $\frac{1}{2}$ | 000 : 03 : 04 |
| David Meagh fiz Patricke aforesaid | A parcell of land mearing with the lands of the Earle of Bath West; with the hill of Killmallocke north; wth ye lands of Richard Haly of Prappinye South, and the lands of Nicholas ffante and ye Bp of Lymicke east | 0000 — $\frac{1}{2}$ | Arable | 0000 $\frac{1}{2}$ | 000 : 03 : 04 |

PARISH OF ST. PETER AND ST. PAUL

207

LIBERTIES OF KILLMALLOCKE

69

| | | | | | |
|------------------------------------|---|----------|-------------------|----------------|----------------------------------|
| Nicholas Fante aforesaid | A pcell of land mearing with David Meaghs said land west with ye hill of Killmallocke and the way to it, North and east; with ye Bipps land south ... | 0002 — — | Arable | 0002 — — | <i>li s. d.</i> 000 : 15 : 00 |
| John Gould fiz Wm aforesd | MoaneNehory pte of Rahy I Cleevane mearing wth Bally Gibboe in Cosmae Barony belonging to Eddy Lacie North, and West the lands of Thomas Hore South, and the lands of David Meagh fitz Domnicke called Gorteen-accreideage Robert Bluetts land the lands of David Lewes and another pcell belonging to the sd John Gould east ... | 0004 — — | Pasture | 0004 — — | 001 : 00 : 00 |
| David Meagh fiz Domnicke aforesaid | Gorteeinenackergideagh mearing with the said John Gould his land west with Boher Inilly South with ye high way North and the common land called Fastleaty East | 0011 — — | Arable | 0011 — — | 004 : 00 : 00 |
| Commons | The hill of Killmallocke and fastleaty mearing wth ye lands of David Meagh Robert Bluett and Richard Haly West the lands of David Meagh the Earle of Baths land Nicholas fante his land and the lands belonging to Lawrence Meagh South; the lands of Nicholas fante Stephen Anster and of Thomas Hore east and the lands of Sr. Morrish Hurlye the Bipps lands Patricke Meade his lands, Richard Haly Patricke Kearnyes George Meaghs, and the lands of David Lewes North | 0020 — — | Arable pasture | 0005 0015 — | 005 : 00 : 00 |
| John Gould fiz Wm aforesaid | A pcell of land pte of RathIclavane mearing wth ye lands of Ballygibboe in Cosmae Barony West; the high way from Killmallockehill to Ballygibboe South the lands of David Lewes East & ye Abby land North | 0004 — — | Arable | 0004 | 001 : 00 : 00 |

LIBERTIES OF KILLMALLOCKE

70

| | | | | | |
|---------------------------------------|---|----------------------|--------|--------------------|----------------------------------|
| David Lewes of Killmallocke aforesaid | A pcell of land mearing with John Goulds lands & the Abby land West John Fox his land North the lands of Thomas Hore East, West, & South, ye lands of John Gould fiz Wm. East, the high way to Ballygibboe and the lands of Robert Bluett called Gorteeene I Coyne south and the lands of John ffox North ... | 0009 — — | Arable | 0009 — | <i>li s. d.</i> 003 : 00 : 00 |
| Thomas Hore aforesaid | A parcell of land mearing with David Lewes his land east west & north; and the lands of Robert Bluett called Gorteeene Coyne South | 0000 — $\frac{1}{2}$ | Arable | 0000 $\frac{1}{2}$ | 000 : 03 : 04 |

| | | | | | |
|------------------------------------|---|----------|--------|----------|---------------|
| John Gould fiz Wm. aforesaid | A pcell of land mearing wth the Abbyland ptly west; the lands of David Lewes ptly East and ptly West the lands of John fox North & the lands of Robert Bluett called GorteeneICoyne South | 0003 — — | Arable | 0003 — — | 001 : 00 : 00 |
| Robert Bluett aforesaid | Gorteen ICoyne mearing with ye high way from Killmallocke to Ballygibboe South and West the lands of David Lewes, Thomas Hore, Abby land, and John Goulds land North. A little pcell of David Lewes his lands west and the lands belonging to the Commons of Killmallocke called fostleatye East.... | 0001 — — | Arable | 0001 | 000 : 07 : 00 |
| David Lewes aforesaid | Cnocksickeene mearing with John Goulds Lands and the Common land called fastleatye West the lands of John fox North; ye hill of Killmallocke South and ye lands of George Meagh fiz John east. In midstest whereof layes a pcell of land belonging to Edmund Kearnye | 0021 — — | Arable | 0021 | 007 : 00 : 00 |

LIBERTIES OF KILLMALLOCKE

71.

| | | | | | |
|--|--|----------|--------|------|----------------------------------|
| Edmund Kearnye of Garretts- towne in the Countie of Corke Irish Papist | A smale pcell of land mearing wth David Lewes his lands; east west & south & John Fox his lands North | 0002 — — | Arable | 0002 | <i>li s. d.</i> 000 : 16 : 00 |
| George Meagh fiz John of Corke Irish Papist | A pcell of land mearing wth David Lewes his lands west; wth ye Hill of Kill- mallocke South; wth the lands of John fox North; and wth the lands of Patricke Kearnye East | 0007 — — | Arable | 0007 | 003 : 00 : 00 |
| Patricke Kearnye aforesd. | A pcell of land mearing with George Meades his lands West; the hill of Killmallocke South, John Fox his lands North and the lands of Richard Haly East | 0007 — — | Arable | 0007 | 002 : 10 : 00 |
| Richard Haly aforesaid. | A pcell of land mearing wth Patricke Kearnyes land West; the sd Hill South; John fox his land North and ye lands of Patricke Meade East | 0006 — — | Arable | 0006 | 002 : 10 : 00 |
| Patricke Meade aforesaid | A pcell of land mearing with Richard Halye his land West, the sd Hill South John foxes lands North and the Bupps land east | 0007 — — | Arable | 0007 | 003 : 00 : 00 |

| | | | | | |
|-----------------------------|---|----------|-------------------|--------------|---------------|
| Sr. Morrish Hurly aforesaid | A pcell of land mearing with the Bps land west the said Hill south wth ye common way called crossvoher North; and with ye high way from Killmallocke to Lymicke and elsewhere east | 0025 — — | Arable | 0025 | 007 : 00 : 00 |
| John Fox aforesaid | Moun Ivosky mearing wth ye lands of Cluone I garry belonging to Patricke Kearny in Cosmae Baronie and Ballyvenoge the sd John fox his lands also in Cosmae Bare North, the lands of James Lacie called Cluher and Ballygibboe Edy Lacies lands in Cosmae Barony west the common way called Crossvoher South, the high way to Lymericke aforesaid and Callumesbeg belonging to Katherin Coyne East | 0120 — — | Arable pasture | 0060 0060 | 030 : 00 : 00 |

LIBERTIES OF KILLMALLOCKE

| | | | | | |
|--|---|----------|-------------------|--------------|----------------------------------|
| Cathlin Coyne aforesaid English interest | Collumesbegg mearing with CloneIgarrie aforesaid North; with John fox his sd land West and south & the high way to Lymericke aforesaid East | 0006 — — | Arable pasture | 0005 0001 | <i>li s. d.</i> 002 : 10 : 00 |
| John fox aforesaid | Collumus More mearing with ye high way to Lymicke aforesaid west the lands of Ballyvanie belonging to Edmund Kearnie in Cosmae Baronie North & East; ye Lands of Nicholas ffante the lands of Cathlin Coyne and the lands of Patricke Kearny called Gortne Caharagh South | 0024 — — | Arable pasture | 0020 0004 | 006 : 00 : 00 |
| Patricke Kearnie aforesd. | Parte of Gortene Caharagh mearing with the high way to Limicke West the lands of John fox called Collumus More North the other parte of Gortene Caharogh belonging to Catherin Coyne East and the lands of Thomastowne and Cathlin Coyne South | 0006 — — | Arable | 0006 | 002 : 15 : 00 |
| Cathlin Coyne aforesaid | The other pte of Gortne Caharragh & other ye lands beyound the Crossvoher mearing wth CollumusMore; North wth ye lands of Patricke Kearnie and Thomas Hore South & West; and the lands of Nicholas ffante South and East and the lands of Sr Morrish Hurley South & West. | 0010 — — | Arable | 0010 | 004 : 00 : 00 |

| | | | | | |
|-------------------------|--|------|--------|------|---------------|
| Nicholas fante aforesd. | Ballycullanebegg mearing wth John fox his land called Collumsmore and the lands of Bally Anie belonging to Edmd. Kearnie in Cosmae Barony North the lands of Bally Cullane More in Costlea Baronye and Gortyngowly belonging to Patricke Kearnie within ye libertie of Killmallocke and a little pcell of land belonging to ye Corporation of Killmallocke called AccreIstealogie East the lands of Cathelin Coyne Peeter Fox and other the lands of Nicholas ffante West and the Brooke called Shrahun Patricke South | 0060 | Arable | 0060 | 020 : 00 : 00 |
|-------------------------|--|------|--------|------|---------------|

LIBERTIES OF KILMALLOCKE

| | | | | | |
|----------------------------|---|----------|--------|----------|----------------------------------|
| Thomas Hore aforesaid | Severall parcells of land mearing wth the high Rode to Lymericke west ; wth Patricke Kearneys land and Cathlin Coynes land and Sr. Morrish Hurlys land North ; and south ; and the high way from Bally Cullane to Killmallocke, and Richard Halyes land called Gortestarelodebege East ; and ptly : South and the hill of Killmallocke South | 0014 — — | Arable | 0014 — — | <i>li s. d.</i> 005 : 00 : 00 |
| Sr. Morrish Hurlly aforesd | Gortneskeahie mearing with Cathlin Coynes Land West the lands of Nicholas fante North the high way from BallyCullane to Killmallocke East ; and the lands of Thomas Hore South | 0001 — — | Arable | 0001 | 000 : 08 : 00 |
| Peeter ffox aforesaid | A pcell of land mearing with the lands of Nicholas Fante East, West, and South ; and ye high way from Ballycullane to the hill of Killmallocke North | 0001 — — | Arable | 0001 | 000 : 08 : 00 |
| Nicholas ffante aforesaid | Severall pcells of land mearing wth Peeter fox his lands South ; and East and wth other ye lands of Nicholas ffante East ; with ye way from BallyCullane to Killmallocke hill & Stephen Ansters land North ye hill of Killmallocke hill lawrence Meaghs lands ye garden of Nicholas ffante, and Richard Creaghs land West ; & Srahane patricke South. | 0015 — — | Arable | 0015 | 005 : 00 : 00 |
| Stephen Anster aforesaid | A pcell of land mearing wth Nicholas ffante his lands East, West, & South and the high way from Killmallocke hill to BallyCullane North and the sd hill ptly West :— | 0004 — — | Arable | 0004 | 001 : 00 : 00 |
| Richard Haly aforesaid | GortyScoalrydebege mearing with Thomas Hore his land North and West ; the high way to Ballycullane from Killmallocke hill, East and the hill of Killmallocke South. | 0001 — — | Arable | 0001 | 000 : 08 : 00 |

PARISH OF ST. PETER AND ST. PAUL

211

LIBERTIES OF KILLMALLOCKE

74

| | | | | | |
|---|---|----------|--------|--------|----------------------------------|
| Sr. Morrish Hurly aforesd. | Parkenecourta mearing with Lucas Stretch his lands south, flemming Batter East the River Gleene West and other ye lands of Courtan Ruddery North | 0002 — — | Arable | 0002 * | <i>li s. d.</i> 000 : 15 : 00 |
| Lucas Stretch aforesd. | A peece of land mearing wth the lands of Sr. Morish Hurley North flemming Batter East the Abbey land West and a small pcell belonging to the Church South | 0000 : ½ | Arable | 0000½ | 000 : 05 : 00 |
| Stephen Anster aforesaid | Gortan Norlarta mearing with the high way South; wth Shrahanpatricke North; with ye plott & garden of George Gould and Nicholas fante West; and with StealanIruddery belonging to Sr. Morish Hurlye East | 0006 — — | Arable | 0006 | 003 : 00 : 00 |
| Sr Morrish Hurley aforesaid | StealanInrudderie mearing wth Gortan- orlarty west with ye high way called BoherImelly South; wth Srahan patricke North and with John Kearnies and Viccars lands east | 0002 — — | Arable | 0002 | 000 : 15 : 00 |
| John Kearney fiz Wm. of Killmallocke Irish Papist | Gortbarenebrona mearing wth ye said Viccars land South and West and StealanIrudderye belonging to Sr. Morrish Hurly pty West ye high way of BoherImelly south Shrahanepatricke North and the lands belonging to David Lewes fiz Edwd East | 0003 — — | Arable | 0003 — | 001 : 01 : 00 |
| David Lewes fiz Edwd aforesd. | Gortebare Nebrone mearing with John Kearnyes land West with the high way South, wth ShrahanPatricke North, and wth the lands of Lucas Stretch East. | 0003 — — | Arable | 0003 — | 001 : 00 : 00 |
| Lucas Stretch aforesaid | Gortebealnebrone mearing with the Lands of David Lewes aforesd West; the high way South with Shrahane patricke North and the lands of Stephen Anster East. | 0002 — — | Arable | 0002 — | 000 : 15 : 00 |

LIBERTIES OF KILLMALLOCKE

75

| | | | | | |
|-------------------------------|--|----------|--------|-------|----------------------------------|
| Stephen Anster aforesd. | Gortvealeneabrone mearing with Lucas Stretch land west with ye high way; South; wth Shrahane patricke North; and wth ye lands ¹ of John Meagh Fiz George East | 0003 — — | Arable | 0003 | <i>li s. d.</i> 001 : 01 : 00 |
| John Meagh fiz George aforesd | Another Gortvealnebrone mearing wth Stephen Anster said land West, the said high way South Shrahan patricke North; and wth other ye Lands of John Meagh, ye lands of Mathias Haly & ye viccars land east | 0001 — ½ | Arable | 0001½ | 000 : 12 : 00 |

¹ This word struck out in Q. R. O. text.

| | | | | | |
|---------------------------------------|---|----------|--------|--------|---------------|
| John Meagh fiz George aforesaid | A pcell of land mearing wth his sd former lands and other his lands West John Gould Fiz Wm. his land east the Viccars land South and the lands of Mathias Haly North | 0001 — | Arable | 0001 | 000 : 07 : 00 |
| Mathias Haly aforesaid | A pcell of land mearing wth John Meaghs said land West & South; Shrahane Patricke North and ye lands of John Gould fiz Wm East | 0000½ — | Arable | 0000½ | 000 : 04 : 00 |
| John Gould fiz Wm aforesaid. | Gortangoolye mearing wth John Meagh fiz Geor; his land Mathis Haly his land & the Viccars land west; Shrahane Patricke North the sd high way south; the lands of Stephen Anster East; within this land there is halfe an Acre belonging to John Meagh Fitz George | 0011 : ½ | Arable | 0011½ | 004 : 00 : 00 |
| John Meagh fiz George aforesaid | The sd halfe acre mearing wth John Goulds land west, east & North & ye sd high way south | 0000½ — | Arable | 0000½ | 000 : 03 : 04 |
| Stephen Anster aforesaid | Gortengooly mearing wth John Goulds land, West wth ye said high way South Shrahanepatricke North and wth the lands of Henry Wall and David Lewes East | 0005 — — | Arable | 0005 — | 001 : 10 : 00 |

LIBERTIES OF KILLMALLOCKE

76.

| | | | | | |
|---|---|-----------|-----------------|-----------|---------------------------------|
| Henry Wall aforesaid | Stealean Nalta mearing wth Stephen Anster said land west the sd High way south, David Lewes his land North, and the high way called Torevore East | 0003 — — | Arable | 0003 | <i>li s d.</i> 000 : 18 : 00 |
| David Lewes aforesaid | Steale a Noetye mearing with Henry Wall said land south with Stephen Anster his land west Shrahanpadricke North with the high way called Torevore East | 0003 — — | Arable | 0003 | 000 : 18 : 00 |
| David Lewes fiz Edward deceased aforesaid. | Pronte a pcell of land mearing with fahane Courty West; the high way called Boher I melly North Proute Banke and Cloghaneboy South; and with Cathilin Morpheys Proute East; within which Proute of David Lewes there is halfe a stang belonging to John fox and 5 Rigges belonging to the Viccars | 0005 — — | Arable | 0005 | 001 : 12 : 00 |
| John Fox aforesaid | The said halfe stange mearing with the lands of the said David Lewes, and Pronte Banke Easte West and South and wth Boher Imelly North | 0000 — 20 | Poles Arable | 0000 — 20 | 000 : 01 : 00 |

| | | | | | |
|--------------------------------|--|----------|---------|------|---------------|
| Cathlin Morphey aforesd. | Another Prout mearing wth ye sd David Lewes his Proute west wth the high way called Boher Imelly North wth ye high way called Cloghaneboy South and wth ye common land called Knockelahagh East within this Murpheys froute there is a pte of the said comon land being kind of a quarrie whereout Cathlin is to pay yeerly unto ye Corporcon of Killmallocke ^{s d} 2 6 ster | 0003 — — | Arable | 0003 | 000 : 18 : 00 |
| The said Corporation | Knockelahagh and the Quarrie thereof belonging to the said corpacon as comon land mearing wth Cathlin Murpheys Proute, and Cloghaneboy West Boher Imelly North the lands of Nicholas fante James Verdon James Meagh, & Piers Creagh South; wth Parkeene I Cnucke belonging to Lawrence Meagh East | 0002 — — | pasture | 0002 | 000 : 10 : 00 |

LIBERTIES OF KILLMALLOCKE

| | | | | | |
|--|---|------------|--------|-------|--------------------------------|
| Lawrence Meagh aforesaid | Parkeene ICnucke mearing with the said Comon land of Cnockelahagh West with the high way East South & North | 0000½ — — | Arable | 0000½ | <i>li s d</i> 000 : 02 : 06 |
| Patricke Meade aforesaid | A pcell of land mearing with Tuoryevore West the lands of James Meagh North the high way called Boher Imelly South; and the lands of Richard Creaghs East. | 00002 -- — | Arable | 0002 | 000 : 15 : 00 |
| Richard Creagh aforesd | A pcell of land mearing wth Patricke Meades sd land west Boher Imelly South the lands of Mathias Haly East and the lands of James Meagh North | 0002 — — | Arable | 0002 | 000 : 14 : 00 |
| James Meagh aforesd | A pcell of land mearing wth the Common way called Tuoryvore West Shrahane-padicke North the lands of Patricke Meade and Richard Creagh South and Gortonleagane belonging to the Abby East | 0003 — — | Arable | 0003 | 000 : 18 : 00 |
| Mathias Haly aforesd | A parcell of land mearing wth Richard Creagh his land west; Boher Imelly South Gorte Inleagane belonging to the Abby North, and the lands belonging to Piers Creagh of Lymicke East | 0001 — — | Arable | 0001 | 000 : 06 : 00 |
| Piers Creagh of Lymicke aforesaid Allder' | A pcell of land mearing with Mathias Haly his sd land West; wth Boher Imelly South; ye lands of Sr Morrish Hurly East; & Gortanleagane belonging to the Abby North | 0002 -- — | Arable | 0002 | 000 : 12 : 00 |
| Sr. Morrish Hurley aforesaid | Gorteleagane mearing wth Piers Creagh his lands and Gortanleagane belonging to the Abby West Shrahane-padicke North; Boher Imelly South and the lands of Piers Creagh of Lymicke East | 0005 — — | Arable | 0005 | 001 : 05 : 00 |

LIBERTIES OF KILLMALLOCKE

| | | | | | |
|--|---|----------|--------|--------|--------------------------------|
| The said Piers Creagh of Lymericke | A parcell of land mearing wth Sr Morrish Hurly sd land West Shrahanpadricke North BoherImelly South and the lands of Mathias Haly East | 0005 — — | Arable | 0005 | <i>li s d</i> 001 : 05 : 00 |
| Mathias Haly aforesaid | Maghyrreagh, and fearangilbearda mearing wth ye sd lands of Piers Creagh West Shrahanepadricke North, BoherImelly South, and Richard Halys lands East | 0024 — — | Arable | 0024 | 009 : 00 : 00 |
| Richard Haly aforesaid | A pcell of land mearing with the sd Mathias Haly his lands West ; the sd high way South and the Viccars lands north & east | 0001 — — | Arable | 0001 — | 000 : 07 : 00 |
| The Sd Piers Creagh of Lymericke | BoryneAny, & Moyne Clarine mearing with ye Viccars Land West ; Shrahanepadricke North and the high way called Borheene Any South East ; and the lands of Patricke Kearny called CooleRoe East | 0024 — — | Arable | 0024 — | 009 : 00 : 00 |
| Patricke Kearnye aforesaid | Coole Roe mearing wth ye lands of Piers Creagh West Shrahanepadricke North ; the high way called Borheene Any South, and the lands of John Gould Fiz Wm called Rahynegloussniagooly east. | 0004 — — | Arable | 0004 — | 001 : 04 : 00 |
| The Sd. John Gould Fiz Wm. | Rahynecoussyangooly mearing wth Patricke Kearny sd land West ; Shrahanepadricke North Borhyn Anye South ; and Rahincowssy belonging to Wm Lewes East | 0002 — — | Arable | 0002 — | 000 : 12 : 00 |
| Wm. Lewes of Killmallocke Irish Papist | Raheene Cowssy mearing wth John Gould sd land West ; Shrahanepadricke North ; Borheene Any South ; and the land belonging to the Corporacon called Cathlinfines land East | 0003 — — | Arable | 0003 | 000 : 18 : 00 |

LIBERTIES OF KILLMALLOCKE

| | | | | | |
|-------------------------------------|--|----------------------|--------|----------------------|--------------------------------|
| The said Corporaçon of Killmallocke | Cathlynfines land within Raheene Coussy mearing with the same West ; Shrahanepadricke North BorhynAny South, and the foorde called Aghtristane East | 0000 : $\frac{1}{4}$ | Arable | 0000 : $\frac{1}{4}$ | <i>li s d</i> 000 : 02 : 00 |
| Patricke Kearny aforesaid | Ardkillmarten mearing wth Aukernystealogie a little West and a little South ; the lands of Nicholas frante in BallyCullanebegge partly West Shrahanepadricke South ; the high way from Ballycullane to ye church of Ard Kill Marten North ; and other the lands of Patricke Kearny within Costlea Barony pte of BallyCullane More Easte within which lands there are three severall pcells of Lands one belonging to ye Viccars of Killmallocke another to Sr Morrish Hurly, & the other to Richd Creagh | 0080 — — | Arable | 0080 — — | 016 : 00 : 00 |

| | | | | | |
|--------------------------|--|----------|--------|-------|---------------|
| Richard Creagh aforesaid | A pcell of land in Ardkill Marten mearing wth Patricke Kearnye his land East, & West, with Shranehanepadricke South, and wth the High Way to Killymarten North | 0002 — — | Arable | 0002 | 000 : 10 : 00 |
| francis Creagh aforesd. | A pcell of land mearing wth Culloge Moninye West ; the said Boher Any North Boher Skeaghardshyrrace, South; and Lawrence Meaghs lands east | 0000½ | Arable | 0000½ | 000 : 02 : 06 |
| Lawrence Meagh aforesd. | A parcell of land mearing wth francis Creagh his lands West ; wth both the said high wayes South, & north ; and Cathlinfines land belonging to ye Corporation of Killmallocke East | 0000½ | Arable | 0000½ | 000 : 02 : 06 |

LIBERTIES OF KILLMALLOCKE

| | | | | | |
|-----------------------------------|--|----------|--------|--------|--------------------------------|
| The Corporaçon of Killmallocke | Cathlinfines land mearing wth ye land of Lawrence Meagh West ; both the sd high wayes South & North ; and the lands of John Fox East | 0003—½ — | Arable | 0003½ | <i>li s d</i> 001 : 00 : 00 |
| John fox aforesaid | Ardshyrrace mearing with the sd lands of Cathlin fines West Both ye said high wayes South & North, and the lands of Sr. Morrish Hurly East | 0002 — | Arable | 0002 — | 000 : 12 : 00 |
| Sr Morrish Hurly aforesd. | A pcell of land mearing with John fox his lands west, with Boher Any North ; wth ye lands of John Meagh on parte East ; & south ; and wth Boher-skeaghardshyrrace in parte alsoe South ; and the lands of Lucas Stretch of Lymericke partly east | 0004 — — | Arable | 0004 | 001 : 00 : 00 |
| John Meagh aforesaid | A parcell of land mearing wth Sr Morrish Hurly his lands West ; & north ; the high waye of Boherskeaghard Shyrrace south, and the lands of Sr. Morrish Hurly ptly East, and the lands of Lucas Stretch alsoe ptly East | 0001 — — | Arable | 0001 — | 000 : 04 : 00 |
| The sd Lucas Stretch of Lymericke | A pcell of land mearing wth Sr Morrish Hurly and John Meagh their lands West ; wth Bornieany North with Sr Morrish Hurleys land south and East | 0002 — — | Arable | 0002 | 000 : 10 : 00 |
| Sr Morrish Hurly aforesd. | Bone Arde mearing wth Lucas Stretch his lands partly west and ptly South ; with John Meaghs land partly west, Both the high wayes aforesaid south & North and the lands of Cathlin fines belonging to the Corporation East ; there is halfe an acre in Bone arde ; belonging to ye Bp of Lymericke | 0006 | Arable | 0006 | 001 : 04 : 06 |

LIBERTIES OF KILLMALLOCKE

81.

| | | | | | |
|---|---|--------------------|------------------|--------------------|--------------------------------|
| The said Corporation of Killmallocke | Cathlinfines land mearing wth Sr Morrish Hurlys land West; with both ye high wayes South & North and the Abby Land East | 0006 — — | Arable | 0006 | <i>li s d</i> 001 : 04 : 00 |
| John fox aforesaid | A stange of land intermixt with ye said lands of Cathelin fines, mearinge wth ye same east West and South, and the way called Boher Anye North | 0000 $\frac{1}{4}$ | Arable | 0000 $\frac{1}{4}$ | 000 : 01 : 00 |
| Sr Morrish Hurly aforesaid | A pcell of land mearing wth the Abby land West Boherskeaghardsherrace South the Gutter called Keogh trastane North ye lands of Richard Creagh and Abby land East | 0020 — | Arable Meddow | 0019 0001 | 004 : 00 : 00 |
| Richard Creagh aforesd. | Gortneshannaghye mearing wth Sr Morrish Hurleys land east & west with the Gutter called Keaaghtrestane North and the lands of the Abby South | 0009 — | Arable Meddow | 0007 0002 | 002 : 00 : 00 |
| Sr Morrish Hurly aforesd. | Gortneshannagha mearing wth the Abbey land, and Richard Creagh his land West with Boherskeaghardshirrace south with the Gutter of Kea Agh Trestane North and wth the lands of Edmund Kearny and John Burgett east | 0007 — | Arable | 0007 | 001 : 08 : 00 |
| Edmd Kearny of Gerrotts-towne in ye County of Corke | Gortgarroe mearing with Sr Morish Hurly his land West; and Boherskeaghardshirrace South; and the high way called Boherknocke Ardenegillinagh East; wth John Burgott his lands North | 0004 — — | Arable | 0004 — | 000 : 16 : 00 |

LIBERTIES OF KILLMALLOCKE

82.

| | | | | | |
|---|---|----------|--------|------|--------------------------------|
| John Burgatt of ffants towne Irish Papist | Gortneshane Aghae mearing wth Sr Morrish Hurlyes land West; wth Edmund Kearnye said land south with the Gutter of Kea Aghtrastane North; with the high way called Boher Cnockardnegillinagh East | 0008 — — | Arable | 0008 | <i>li s d</i> 001 : 16 : 00 |
| Randle Hurly aforesd | A pcell of land mearing with ffarren Nageil more in the Barony of Costlea belonging to Mathias Haly East the Gutter called Keavartholone South; Boherskeagh Ardshirrace North and the lands of Mathias Haly & Michael Haly West | 0002 — — | Arable | 0002 | 000 : 08 : 00 |
| Mathias Haly aforesd | A pcell of land mearing wth Randle Hurlyes sd land east; Boherskeaghard Shirrace North the Viccars land West and the Lands of Michael Halye; and ye said Gutter called Keavatholone South | 0012 — — | Arable | 0012 | 002 : 10 : 00 |

| | | | | | | |
|-----------------------------------|--|-------|---|------------------|--------------|---------------|
| Michael Haly aforesd of Lymericke | A peece of land mearing with Mathias Haly his lands North ; and West wth Randle Hurlys land west and with the Gutter called Keaghvortholone South | 0002½ | — | Arable | 0002½ | 000 : 12 : 00 |
| Mathias Haly aforesd | A pcell of land mearing with ye Viccars said land East ; the gutter called Keavartholone South ; Boherskeagh-ardshirrace North ; and ye Abby land West & North | 0001 | — | Arable | 0001 | 000 : 04 : 00 |
| Randle Hurly aforesd | Gortne Cuppane mearing wth ye Abby land & Mathias Halys West ye Gutter of Keavartholone South ; Boherskeagh ardshirrace North and ye Bupps land West | 0009 | — | Arable meddow | 0003 0006 | 001 : 16 : 00 |

LIBERTIES OF KILLMALLOCKE

| | | | | | | |
|--|--|------|-----|------------------|--------------|--------------------------------|
| Mathias Haly aforesaid | Severall parcels of land mearing wth the Bp ^s land East ; with the Gutter called Kea-gurtane Ree ; and Parkeene vonegeyle belonging to John Gould ptly south Boherskeaghardshirrace North the lands of Piers Creagh West and the said parkeenevonegeyle partly West | 0006 | — — | Arable Meddow | 0004 0002 | <i>li s d</i> 001 : 04 : 00 |
| John Gould fiz Wm aforesd. | ParkeenevoneNigeile mearing wth Mathias Haly his sd lands east, & North ye Gutter called Keagartane Ree South and the lands of Piers Creagh West | 0002 | — — | Meddow | 0002 | 000 : 08 : 00 |
| Piers Creagh aforesd of Lymicke Alder | A pcell of land mearing wth Mathias Haly his land and the sd John Gould his sd Parkeenevonegeyle East ; with the Gutter called Keagartane Ree South Boherskeagh-Ardshyrrace, North, and the lands of Mathias Haly West | 0002 | — — | Arable | 0002 | 000 : 08 : 00 |
| Mathias Haly aforesaid | Severall pcells of land mearing wth Piers Creagh his lands east ; with the gutter of Keaghartane Ree South ; Boherskeaghardshirrace North and John Lewes his lands west | 0009 | — — | Arable | 0009 | 001 : 16 : 00 |
| John Lewes of Killmallocke aforesd. Irish Papist | A parcell of land mearing wth Mathias Haly his lands ; East ; the gutter called KeaGorteneMraher South ; Boherskeaghardshirrace ; North ; & ye lands of John Meagh fiz George West | 0002 | — — | Arable | 0002 | 000 : 08 : 00 |
| John Meagh fiz George aforesaid | A pcell of land mearing wth ye said John Lewes his lands east ; wth the Gutter called KeaGurteene Mraher South, Boherskeaghardshirrace North ; and the lands of Richard Creagh West | 0001 | — — | Arable | 0001 | 000 : 04 : 00 |

LIBERTIES OF KILLMALLOCKE

| | | | | | |
|-----------------------------------|--|----------|--------|------|--------------------------------|
| Richard Creagh aforesaid | A pcell of land mearing wth John Meagh said lands East; wth KeagurteeneNa Mraher South wth Boherskeagh-Ardshirrace North; & the lands of John Meagh fiz George West | 0002 — — | Arable | 0002 | <i>li s d</i> 000 : 08 : 00 |
| John Meagh fiz George aforesd. | A pcell of land mearing with ye sd Richard Creagh his land East Keagurteene Namraher South Boherskeagh Ard Shirrace North and the lands of Piers Creagh of Lymericke West | 0003 — — | Arable | 0003 | 000 : 12 : 00 |
| Piers Creagh of Lymicke aforesaid | A pcell of land mearing with ye sd John Meagh his land East; Keagurteene-NaMraher, South Boherskeaghardshirrace North; and the lands of Stephen Anster West | 0003 — — | Arable | 0003 | 000 : 12 : 00 |
| Stephen Anster aforesaid | A pcell of land mearing with ye sd piers Creagh his land, East; wth ye Gutter called Keagurtne Cloghyleighye South; Boherskeaghardshirrace North and the lands of John Meagh fiz George West | 0002 — — | Arable | 0002 | 000 : 08 : 00 |
| John Meagh fiz George aforesaid | A pcell of land mearing with Stephen Anster said lands East wth KeagurteeneNeclogheleahye South; Boherskeaghardshirrace North; and ye lands of the Viccars of Killmallocke West | 0002 — — | Arable | 0002 | 000 : 08 : 00 |
| Piers Creagh of Lymicke aforesaid | A pcell of land mearing with ye viccars said land East Keagurteene Necloghyleahye; South; Boherskeaghard - Shirrace North, and the lands of John Meagh fiz George West | 0001 — — | Arable | 0001 | 000 : 04 : 00 |
| John Meagh fiz George aforesaid | A pcell of land mearing wth ye land of the sd Piers Creagh East & west; wth KeagurteeneNecloghy Leahy South, & Boherskeaghardshirrace North | 0002 — — | Arable | 0002 | 000 : 08 : 00 |

LIBERTIES OF KILLMALLOCKE

| | | | | | |
|--|---|----------|--------|------|--------------------------------|
| Piers Creagh of Lymicke Alderman aforesaid | A parcell of land mearing with John Meaghs land East; KeagurteeneNecloghileahye South; Boher Skeaghardshirrace North; the lands of James Meagh and pte of Cnockelahagh Quarrie West | 0002 — — | Arable | 0002 | <i>li s d</i> 000 : 08 : 00 |
| James Meagh aforesaid | Gortan Collier mearing wth Piers Creagh sd lands East wth the said Quarrie North, the gutter called Kealoghlen South and the lands of James Verdon West | 0003 — — | Arable | 0003 | 000 : 12 : 00 |

| | | | | | |
|--|--|-------------------------|--------|--------------------|---------------|
| James Verdon aforesaid | Stialle Collier mearing wth James Meagh his said lands East; the said quarrie North the lands of the Earle of Killdare called Loghlen South and the lands of Nicholas ffante West | 0000 : $\frac{1}{2}$ -- | Arable | 0000 $\frac{1}{2}$ | 000 : 02 : 00 |
| Nicholas Fante aforesd. | A pcell of land mearing with the said James Verdon his lands east; the sd Quarrye, or ye way thereunto; North and the Earle of Killdare his lands south and west | 0003 -- -- | Arable | 0003 | 000 : 12 : 00 |
| George Earle of Killdare English Proprietor | A parcell of land mearing with the lands of Nicholas ffante and James Meagh and Kealoghlen East, & ptly North; the high way called Clohane Neboy partly north, & a parcell of land belonging to John Fox ptly west and ptly North; Boherkeagh ptly West the lands of Piers Creagh of Lymicke and parte of Robert Bluetts land South; & the lands of Piers Creagh, Robert Bluett, and John fox east | 0005 -- -- | Arable | 0005 | 001 : 00 : 00 |
| John fox aforesd. | Rochfords land mearing with the lands of the Earle of Killdare East North and South and the high way called Boreheenekeogh west | 0000 : $\frac{1}{2}$ | Arable | 0000 $\frac{1}{2}$ | 000 : 02 : 06 |

LIBERTIES OF KILLMALLOCKE

| | | | | | |
|---|---|--------------------------|--------|--------------------|----------------------------------|
| Piers Creagh aforesd of Lymericke | A pcell of land in Dibbert mearing wth the lands of the Earle of Killdare North and East Bohereenekeagh West and the lands of George Meagh Fitz John South | 0001 -- -- | Arable | 0001 | <i>li s. d.</i> 000 : 05 : 00 |
| George Meagh fiz John aforesd of Corke | A pcell of land in Dibbert mearing with the lands of Piers Creagh North BoreheeneKeagh West the lands of the Earle of Killdare East and ye lands of Robert Bluett South | 0002 -- -- | Arable | 0002 | 000 : 10 : 00 |
| Robert Bluett aforesaid | A pcell of land in Dibbert mearing wth George Meagh his sd lands North; Boreheenekeagh West; the foord called AghIdibbert East and the lands of George Meagh fiz John south | 0006 -- -- | Arable | 0006 | 001 : 10 : 00 |
| George Meagh fiz John aforesd | A pcell of land mearing with Boreheenekeagh West; Aghdibert East and the lands of Robert Bluett North and South | 0002 -- $\frac{1}{2}$ -- | Arable | 0002 $\frac{1}{2}$ | 000 : 12 : 06 |
| Robert Bluett aforesaid | A peece of land in Dibert mearing with George Meagh his land North Boreheenekeagh West Aghdibert East and the lands of Randle Hurly South | 0002 -- -- | Arable | 0002 | 000 : 10 : 00 |

| | | | | | |
|---|---|----------|--------|------|---------------|
| Randle Hurly aforesd. | Another parcell in Dibert mearing wth the lands of Robert Bluett North Boreheenekeagh West, Aghidibert East and the lands of Stephen Anster South | 0002 — — | Arable | 0002 | 000 : 12 : 00 |
| Stephen Anster aforesd. | A pcell of land in Dibert mearing wth Randle Hurlys said land North Boreheenekeagh West Aghdibert East and the way to Aghdibert South | 0002 — — | Arable | 0002 | 000 : 12 : 00 |
| Piers Creagh of Lymericke aforesaid | A pcell of land mearing wth the Earle of Kildare his lands north & west, wth the lands of Robert Bluett South & East. | 0001 — — | Arable | 0001 | 000 : 05 : 00 |

LIBERTIES OF KILLMALLOCKE

87.

| | | | | | |
|----------------------------------|---|----------|--------|--------|--------------------------------|
| Robert Bluett aforesaid | A parcell of land mearing with pte of his one land South, Piers Creagh his sd Land and pte of the Earle of Killdares lands West, John fox his land North and the land of Mathias Haly east | 0001 — — | Arable | 0001 | <i>li s d</i> 000 : 05 : 00 |
| Mathias Haly aforesd. | A pcell of land mearing wth Robert Bluetts lands west ; and south John fox his lands north and with ye lands of Randle Hurly East | 0001 — — | Arable | 0001 | 000 : 05 : 00 |
| Randle Hurly aforesd. | A peece of land mearing with Mathias Haly his lands west ; Robert Bluett his lands South, wth John fox and Stephen Anster North and the lands of Stephen Anster East | 0002 — — | Arable | 0002 | 000 : 10 : 00 |
| John Fox aforesaid | A parcell of land mearing wth the lands of James Meagh, and the Earle of Kildare West, wth the lands of Robert Bluett, Mathias Haly & Randle Hurly South ; wth Kealoughlen North and the lands of Stephen Anster East | 0003 — — | Arable | 0003 — | 000 : 15 : 00 |
| Stephen Anster aforesd. | A pcell of land meareing wth John fox his land partly West ; the lands of Randle Hurly South & West ; Kealoughlen North AghIdibert South ; and the lands of the Earle of Kildare East | 0003 — — | Arable | 0003 — | 000 : 15 : 00 |
| The said Earle of Kildare | A parcell of land mearing wth Stephen Anster his said pcell West ; Keagortne-Cloghleahy North ; the common land called PortaneIdibert South & Gortnecloghleahy belonging to Sr Morish Hurly East | 0003 — — | Arable | 0003 | 000 : 15 : 00 |
| Sr Morrish Hurly aforesaid | Gortnecloghleahy a pcell of Land mearing wth ye said Earle of Kildare his lands west Keagurteene ne Cloghleahy North, and ptly East ye Abbye land, and PortaneIdibert ptly South, and the sd Abby land partly East | 0010 — | Arable | 0010 | 002 : 10 : 00 |

LIBERTIES OF KILLMALLOCKE

88

| | | | | | |
|---------------------------------|--|-------------------|--------------------------|-------|--------------------------------|
| Commons of Killmallocke | Portane Idibert mearing wth Sr Morrish Hurly his land the Earle of Killdare his land and the foord of AghIdibert North, the Abby land east; the River of Gleene West; and the lands of ArduVullen in Cosmae Bar: South | 0004 — — | Pasture | 0004 | <i>li s d</i> 001 : 00 : 00 |
| Stephen Anster aforesd. | Inchyvorroghowe mearing wth the foord of AghIdibert, East; the Orchard of Stephen Anster West; the Streame or watercourse goeing to Mullanetane South; and the high way called Boher Idibert North | 0003 — — | Arable | 0003 | 000 : 18 : 00 |
| Stephen Anster aforesd. | Inchydirra Oven, or InchyVullantane mearing with the watercourse and the streame to Mullenetane North and west And the River South and East | 0002 — — | Meddow | 0002 | 000 : 12 : 00 |
| Stephen Anster aforesd. | The one moitye of the Mill called Mullen tane with three pcells of gardens, & an orchard mearing with the high way North & ptly east, the garden of Robert Haly called Gorryverdona west; with other the said Stephens lands East with the River, and the pcell of Common land belonging to the Corporaçon of Killmallocke called Inchybegge South and partly west The sd Mill val p Ann | 0001 — — 0 0 0 | Orchard & } gardens } | 0001 | 002 : 10 : 00 012 : 00 : 00 |
| Richard Creagh aforesaid | The other Moitye of Mullenetane aforesaid valued by estimation as aforesd ... | 0001 — — | Orchard etc | 0001 | 002 : 10 : 00 |
| The Corporation of Killmallocke | Inchybegg mearing wth Stephen Anster his land, and garden, and ye watercourse issueing; and coming from Mullenetane aforesd North, west, & ptly East, the River of Gleene South and East | 0000½ | Pasture | 0000½ | 000 : 05 : 00 |

LIBERTIES OF KILLMALLOCKE

89.

| | | | | | |
|---|--|----------|---------|------|--------------------------------|
| Commons of Killmallocke | There is another parcell of Common land called Inchy mearing wth ye River of Gleene East, West, North, and South betweene the two Mills viz George Mill, and the Mill seate of Mullen Courta | 0001 — — | Pasture | 0001 | <i>li s d</i> 000 : 02 : 06 |
| Sr Morrish Hurly aforesd and Edmd Gould Irish Papists | Another Millseate called Mullenbegg over & against Mullenetane aforesaid beyond the River of Gleene aforesaid in the end of the lane or high way coming downe from CleyCotten and towne water to the sd Mill | 0000 — — | 000 — — | | 000 : 10 : 00 |
| Richard Creagh aforesd. | A Mill seate commonly called by the name of Mullenpieris written before in the booke of the house & gardens wthin the Wall in ye East side of St John Johns Streete | | | | |

**AN ABSTRACT AS WELL OF THE RENT OF THE TOWNE OF
KILLMALLOCKE, & OF THE GARDENS ADJOINED UNTO IT
& NOT REDUCED INTO ACRES AS ALSOE OF WHAT
IS CONTAINED IN THE LIBERTIES THEREOF**

| | Acres | $\frac{1}{2}$ | $\frac{1}{4}$ | poles | <i>l</i> <i>s</i> <i>d</i> |
|--|----------|---------------|---------------|-------|----------------------------|
| The Rent wthin the Walls of the towne of Killmallocke and of the gardens not reduced unto acres amounts to | | | | | 00308 : 03 : 10 |
| Gardens east to the River of Gleene & without St Johns gate reduced into acres | 0007 — — | $\frac{1}{2}$ | $\frac{1}{4}$ | 001 — | 00033 : 11 : 10 |
| The Liberties of Killmallocke reduced into acres | 1505 — — | $\frac{1}{2}$ | 00 | 020 — | 00487 : 13 : 00 |
| Total of the said Towne & Liberties | 1513 — — | 00 | $\frac{1}{4}$ | 021 | 00829 : 08 : 08 |

90

**AN ABSTRACT OF THE NAMES OF ALL THE PROPRIETORS
MENÇONED IN THIS BOOKE ; BEGYNING WITH
THEIR SURNAMES, ALPHABETHICALLY.**

| A. | F | H. |
|--|---|---|
| Anster Stephen : Pag 4. 41. 44. 59. 73. 74. 75. 84. 86. 87. 88. | fox peeter of Killmallocke Pag : 6. 19. 47. 73. | Hore Thomas of Killmallocke p. 3. 66. 67. 70. 73. |
| Arthur Thomas of Lymicke pag 22. | fante Nicholas 10. 54. 69. 72. 73. 85. | Haly Richard of the same p. 3. 11. 12. 21. 24. 25. 68. 71. 73. 78. |
| | fox John of Ballyvenoge 11. 17. 20. 23. 27. 29. 30. 31. 32. 33. 35. 37. 39. 41. 42. 50. 51. 52. 53. 55. 56. 59. 71. 72. 76. 80. 81. 85. 87. | Haly Margaret of Limicke wido pa. 5. 51. 67. 68. |
| B. | Flemming Francis of Killmallocke Pag : 18. 27. 46. | Hurly Randle 8. 9. 10. 14. 23. 35. 41. 47. 82. 86. 87. |
| Bluett James pag. 16. 20. 21. 49. | | Haly Nichs of Tworeene 9. 19. 41. 66. |
| Blute Robert of Killmallocke 24. 25. 70. 86. 87. | | Haly Robert of Killmallocke 13. 16. 26. 47. 55. 60. 61. 65. 66. 67. |
| Burgatt John of Fantstowne 82. | | Haly Symon of the same p. 18. |
| | G. | Haly Michael of Lymicke p. 21. 38. 47. 82. |
| C. | Gawnane Nicholas of Killmallocke 2. | Haly Mathias of Killm : pa 28. 29. 36. 38. 48. 49. 75. 77. 78. 82. 83. 87. |
| Creagh Richard of Flemingstowne & of Killmallocke Pag : 7. 17. 23. 46. 47. 48. 49. 50. 51. 52. 53. 54. 77. 79. 81. 84. 88. | Gould George of the same : p 11. 43. 54. 57. | Hurly Grace of Killmallocke widdow pa : 36. 40. |
| Creagh Francis of Killmallocke 14. 17. 30. 33. 38. 43. 47. 48. 58. 59. 62. 64. 79. | Gould John oge of the same pa : 19. 57. | Hurly Sr. Morish of Cnockelonge 52. 53. 64. 65. 66. 67. 61. 71. 73. 74. 77. 80. 81. 87. 89. |
| Creagh Piers of Killmallocke Pag 16 | Gould John fiz Wm of Cnockesowne : pa : 20. 44. 46. 57. 58. 60. 61. 64. 69. 70. 75. 78. 83. | |
| Creagh Piers fiz Piers of Lymericke Alder' Pa : 18. 19. 20. 21. 22. 31. 33. 43. 45. 57. 62. 77. 78. 83. 84. 85. 86. | Gould Patricke of Killmallocke Pa : 30. 49. 58. 64. | |
| Creagh John of Limicke Pag : 34. | Gould Edmund of ye same 32. 60. | |
| Creagh Stephen of Killmallocke 36. | Gallway Sr Geffrey of Limicke pag 34 | |
| Creagh Peeter fiz Peeter of Killmallocke 44. 64. | Gerrald fiz Gerrott of Thomastowne pag : 61. | |
| Creagh Piers fiz Christopher 45. | | |

| | | |
|---|---|---|
| <p>I. K.</p> <p>Kearny Patrick of Killmallocke 3. 4. 8. 9. 12. 15. 16. 34. 51. 52. 67. 71. 72. 78. 79. Kearny John of the same 6. 74. Kearny, Jaspar of ye same 9. 14. Kearnie, Wm of ye same 54. Kearny Edmd of Garrotstowne in the county of Corcke 71. 81.</p> <p>L.</p> <p>Lacie James of Cloher 4. 66. Lacie Edye of Brury 12 Lewis David of Killmallocke 37. 38. 50. 53. 70. 74. 76. Lewes Wm of the same 53. 78. Lewes John of ye same 83.</p> <p>M.</p> <p>Meade Patricke of Killmallocke 2. 6. 20. 26. 36. 39. 42. 44. 45. 48. 55. 59. 65. 71. 77. Meagh James fiz Domnicke of Killm.¹ Meagh John fiz George of the same pag. 6. 9. 23. 42. 46. 47. 48. 49. 75. 80. 83. 84.</p> | <p>Meagh Lawrence of ye same p. 10. 11. 50. 51. 52. 54. 77. 79. Meagh Nicholas of ye same 12. Meagh Robt. fiz Richard : 13. 32. Meagh David fiz patricke <i>de ead'</i> 13. 50. 51. 52. 68. 69. Meagh George fiz John <i>de ead'</i> p 15. 71. 86. Meagh Garrett of ye same 17. 25. Morphey Cateline of ye same 19. 76. Meagh Wm. fiz Jon of ye same 24. Meagh Robert fiz Henry of ye same p. 24, 25, 45. Meagh David fiz Jon of ye same pa. 27. 51. Meagh Patricke fiz John <i>de ead'</i> 28. Meagh James fiz John 28. 42. 43. 77. 85. Meagh Thomas of Kill : p. 31. 43. 61. 62. Meagh Wm. of Kill : pa 40. 50. Meagh Stephen of Limericke. 65. 67.</p> <p>N. O. P. Q. R.</p> | <p>S.</p> <p>Stacpole Bartholomew of Limicke pag : 7. 21. 31. 44. Stretch Thomas of Lymicke p. 19. Stretch Lucas of Lymicke p. 53. 74. 80.</p> <p>T.</p> <p>V.</p> <p>Verdon James of Killmallocke pa : 10. 45. 85. Verdon David of the same pa : 26. 27. 60. 61. 63.</p> <p>W.</p> <p>Wall Martin of Killmallocke pag 4. 12. Wall Henry pa 29. 40. 42. 48. 76. Whyte Lawrence of Limicke p. 31. Wall, Nicholas of Kill pag 37. 40.</p> <p>X. Y. Z. &c.</p> |
|---|---|---|

ENGLISH PROPRIETORS CONTAINED IN THIS BOOKE

Henry Earle of Bath pag 5. 6. 9. 13. 63. 68.
Coyne Cathiline of Killmallocke 29, 30, 48, 51, 62, 63, 72.
George Earle of Killdare 55. 56. 85. 87.
Ann Casie of Dublin - - - -36.
Earle of Cork - - - - -43.

¹ There is a Davld Meagh fitz Dominicke on pages 5, 18, 25, 39, 40

| | Pag : | |
|---------------------|-------|-----------------------|
| Rathinvullogge | 60 | |
| Rathiny Coussae | 78 | |
| Rochford land | 85 | |
| S. | | T. V. W. X. Y. Z. &c. |
| Spittleland | 56 | |
| StiellaneInrudderie | 74 | |
| Stiellane Inalta | 76 | |
| Stiellane Noetie | 76 | |
| StiellIcullier | 85 | |

[ATTESTATION]

This foregoing Survey of the Towne & Liberties of Killmallocke taken by us Robert Cox, William Rumsey, Samuel Clarke, Thomas Robinson, Thomas Jackson and William Yarwell Esq^{rs} Com^{rs} thereunto authorised is to the best of our endeavors pursuant to the Instructions to us in that behalfe sent and Directed Wherein it is to be noted that in the second Columnne containing the Denomination of lands throughout the Booke as the meares and bounds of everie parcell of land as the observations taken by us relateinge to the premises concerning the titell thereof And the buildings, improvements and other commodities of the same are particullarlie incerted. And that where there be severall proprietors of any parcell the whole quantitie and qualitie of the parcell is first intirelie cast up and thire severall proportions thereafter Distinguished as far fourth as possiblie we may doe All wch we humbly certifie this 22th. of Aug 1655.

ROB. COX.

Exd. by JO^N TEIGE

WILL YARWELL.

WM. RUMSEY.

1—The following denominations are returned by the Book of Survey & Distribution as "Bishops lands" in A.D. 1640: Farrenvarleamore, Gortspur Ibrian & Tonilea, Farrenvally in Quillane, Steelanaspegg and Clayhonashin, Coolehinane, Lisheendarragh Gurthisheene, Farrencrassa & Mounteen I parson. Vicar's land: Akexacattigannig, Plarake, Glebe land: Gartenree. The Book of S. & D. should be referred to for areas described as "parcells"; see Appendix B, p. 513.

THE NAMES OF THE JURORS SWORNE AND IMPANELLED FOR THE SURVEY OF
THE TOWNE AND LIBERTIES OF KILLMALLOCKE.

CORNETT JONATHAN TILLIE of Doonmoone
 LT. EDWARD HARRIS of Killmallocke
 LT. MICHAELL HARRISON of the same
 CAPTN. JOHN BLUNT of the same.
 THOMAS HOLMES of the same gent.
 QUATR. WILLIAM HAMOND of the same
 RICHARD COOKE of the same gent
 JOHN DARBIE of the same gent
 JOHN HOLMES of the same gent
 ANTHONY HOWES of the same gent
 JOHN CONWAY of the same
 ROBERT QUINE of the same gent
 ROBERT MEAGH FITZ HENRY of the same Burges
 GARRETT MEAGH of the same Burges
 WM. MEAGH FFIZ JOHN of the same Mercht
 JOHN MEAGH FFITZ HENRY of the same Burges
 MICHAELL HORE of the same Merchant
 SYMON HURLEY of the same gent
 DAVID LEWIS of the same gent
 TEIGE OCONNOR of Ballyroe gent
 JOHN CREAGH of Flemingstowne gent
 ALEXANDER ROCH of Crome gent
 DERMOD O BRIEN of Ballincurry gent
 JOHN GOULD of Cnocksawny gent.

24

GIBBON FFITZ GIBBON of Doonmoone added to assist and informe
 the said Jury by the Comrs. Order Dated the 25th of July 1654, and signed by
 Rob Cox Wm. Rumsey and T. Robinson

PATTRICKE FFANTE late of Ballingarr added *ut sup^r* by Order from ye said Comrs.
 and signed as aforesaid the 25th of July 1654.

EXAMINED

(Signed) M. J. MCENERY.

COUNTY OF LIMERICK.

Barony of COSTLEA

Consisting of the ensuing parishes and part parishes.

| | |
|--|----|
| PARISH OF GALBALLY. | 3 |
| PARISH OF BALLINGARY AND LARHAGLY. | 5 |
| PARISH OF BALLINLONDRIY. | 6 |
| PARISH OF BEALASCADDANE. | 8 |
| PARISH OF ATHENEASY. ¹ | 11 |
| PARISH OF DOONE AND LONG. ² | 9 |
| PARISH OF KILBRIDY MAIOR. | 14 |
| PARISH OF BALLINGADDY. ³ | 15 |
| PARISH OF KILCOANE. ⁴ | 19 |
| PART OF EFFYN PARISH. ⁵ | 20 |
| THE UNITED PARISHES OF KILFYNANE, DURAGHE AND PARTICLES. | 21 |

1—Remainder of parish in barony of Small County, p. 102.

2—*Cf.*, present parish of Knocklong.

3—See "Part Parish of Ballingaddy," Coshma, p. 134.

4—Remainder of Parish in barony of Fermoy, Co. Cork.

5—Remainder of Parish in barony of Coshma, p. 128.

Com Lymerick

I

The Survey of the Barony of Costlea.

The said Barony of Costlea is surrounded and meared on the North with the Mannor of Toburnea in Coshmae Barony, the Liberties of Kilmallocke, the Lands of Ballyany in Coshmae alsoe, Garriscullibeenne, Bulligidinvoskie, Gormanstowne, Adamstowne, Brittas, Elton, parte of Hospitallands and Ballinlanga in the Smale County Barony, the Lands of Ballincarruna, Ballyoulighane and Monemore in the County of Tipperary; on the East the Lands of Ballynegananagh, Ballyvoir, Ballyvonynne, Monynebuoly.

Ballycrighane, Carhowcusane, Carhewgortne Neagh and parte of Clangibbon in the County of Tipperary: on the South with the Barony of Condon and Clangibbon in the County of Corck, untill it goes westward to MoanIcrubane, Farrihy, Ballintlea, Castlepooky; Downeraile, and Kilcolmane, in the said County of Corcke; And on the west with Garryanruddery Ardskeagh and Ballysallagh within the County of Corck mearing with the lands of Tobbirnea, where we begun:

Rivers passing through and by the said Barony viz:

1. The River of Aharloe begineth in the Red bog of Ballybrien the Estate of Sr. Willm Fenton, and ruñ thence to Ballyfaskyne, betweene the Mannor of Doonegrot being the estate of John Cantwell, and the lands of Ballinlondry and Curaghballinfaskine the estate of Sr. William Fenton, and thence through Galbally towards the County of Tipperary, yeilds noe other proffit but a few Trouts.

2. Ownegeiragh begineth upon the lands of Cloghnotfoy in the said Barony of Costlea, being of the estate of Sr. Edward fitz Harrys, and ruñeth through the said Cloghnotfoy, Balliorigane, Keilcruoag, by Abby on the south, through Garryarthur betweene Ballycourta on the North, and Durragh on the south, and betweene Spittle and Tulloe, on the north and Durrough on the south, untill it runs to the lands of CnockanIven in the County of Corcke and Keilcuony in the same County by South Durragh; yeilds Trouts and Eeles.

3. In the Mountaine of Kilfynane Springs a Brooke called Lubagh, wch passeth the said Kilfynane, and thence betweene Kilfynane and Ballyvosknod, and thence through Ballynanamoe, thence betweene Lawrencetowne, Ballincrana and Fantstowne; afterwards the said Brooke is Called Gleene and leades betweene Flemingstowne & Ardovelane, thence through Ardovullen a parcell of Coshmae Barony, and afterwards through the Libertie of Kilmallock and by the walle of the Towne on the west and northwest untill it runs into the Barony of Coshmae, it yeilds Trouts and Eeles.

4. On the weast side of the Mountaine of Kilfynane springs forth a Brooke, in the said Barony of Costlea which passeth through Ballynleyny in parte; and betweene Ballynleyny and Ballygiagog, And then through Ballynanamo, untill it meetes with the River Lubagh on that Land. It yeilds a few Trouts and Eeles.

5. Betweene Ard-patrick and Fanyngstowne in the Mountayne springs a Brooke called Shrough Mandalyne, which leads through the lands of Balingrena, thence to Ballyhowe on the east thereof, and through Ballynahowe thence betweene Flemingstowne and Ballyncrana, untill it falls into the River Gleene at Flemingstowne, It yeilds Trouts and Eeles.

6. Through the valley of Glandañane cometh a Brooke, that leads thence betweene Garrynfookye and Jamestowne, & thence through Ballym^eshanboy towards Ardskeagh in the County of Corck. It yeilds trouts and Eeles.

7. Out of the red bog betweene Ballyngristoonagh and Glanahagilsha springs a Brooke called Caüm Ire which runeth thence betweene Ballingarry and Ballynlondry, then betweene Mitchelstowne & Clogh Icasta parte of Sr. Morris Hurlyes Estate, thence through Doonmoone, and afterwards betweene Dorrenstowne and Cnoktoren, and thence to Elton, in the Barony of the smale County, and Stephenstowne in the Barony of Costlea on the west, It yeilds some Pikes and Trouts onely.

8. Betweene the north-west side of Scarteene and Bryanstowne in the County of Tipperary runs the River called Cuñog, thence betweene Cnocklong and Ballycarony in the County of Tipperary and thence to the Barony of smale County. It yeilds Eeles and Pikes.

Parish of Galbally

The said parish of Galbally is surrounded and meared with the Lands of Balliowlighane, Monemore, Ballingannagh Ballyvier, Ballycrieghane, Currigeiry and Ballinerana in the County of Tipperary on the North; and north east; with the lands of Ballinlondry and other the lands of Sr. Willm ffenton in Ballingary Parish west, and with Clangibbon and Condons lands in the County of Corcke on the south.

| Name of the Proprietor & his Qualification | Denomination of Lands and their meets and Bounds | Number of acres by estimation | Lands profitable and the quantity of them | Lands unprofitable and wast | Value of the whole in 1640 |
|---|--|-------------------------------|--|-----------------------------|----------------------------|
| Donogh Mc John Mc Crath of Bohircarren Irish Papist | Bohircarren, Ballyluba & Garryantrumpa one plowland long since mortgaged to Michael Mounsloe, mearing on the north wth Monemore in the County of Tipperary, & Corbally in Costlea Barony in the County of Lymerrick; on the east with Ballyvier, and Ballynegananagh in the said County; With Ardconill on the South, And Bealanasaddane on the west. M ^d that Garryantrumpae aforesaid is the Jointure of Una Cragh, whoe is marryed to John Croacher an Englishm one of Col. Ingoldesbyes Dragoones. (4) | 00283 — | Arable - 00218 Meadowe - 00013 Pasture 00042 | Red bog - 00010 | li 0040 |

YET THE PARISH OF GALBALLY

| | | | | | |
|--|--|---------|---|--|-------------|
| Nichas Haly of Tworyne Esq Irish Papist & John Fitz Gerald of Ballyscu Dane | Corbally the third parte of a plowland, mearing with Garryantrumpa on the south; on the west with Scartine & Lickelly, on the north with Lickelly; on the East wth Monemore parte of the County of Tipperary | 00057 — | Arable - 00042 Meadow - 00002 Pasture 00013 | — — — | li 00012 |
| John Cantwell of Galbally Esqr. Irish Papist | The Mannor of Dungrot, four plowlands and a halfe, where on stands a Castle, a Gristmill, a Tucking Mill, with a Courte Leete and Baron, mearing with the County of Tipperary on the east, with the lands of Sr. Wm Fenton on the south and partly west, Mitchelstowne west, and with the lands of Aghier, Bohircaren Ballyluba and Garryantrumpa on the north ... | 10884 | Arable - 2500 Meadow - 2000 Pasture - 1992 | Mountaine 4198 Rocky shrubby wood 0194 | li 00200 |

| | | | | | |
|--|--|-----------|---|------------------------|--------------------|
| Sr. Wm. Fenton of Michels- towne knt English Proprietor | Kilbeheny two plowlands, it meares on the north with part of the Mannor of Dungrot on the weast, east, and south with the County of Corcke | 01639 | Arable 00400 Meadow 00050 Pasture 00200 | Moun- taine } 00989 | <i>li</i> 00100 |
| | Total in the said Parish of Galbally | 12863 — — | 07472 — — | 05391 — — | <i>li</i> 00352 |

(5)

5.

Parish of Ballingary & Larhagly

The said Parish of Ballingarry and Larhagly is surrounded and meared on the north with Killyne, on the east with Ballylondry, Glanahagilsha and Cullane, on the south with Tullo & Roplogh And on the west with Kilfynane, Ballinvrinie and Moorestowne in the said Barony of Costlea.

| Name of the Proprietor & his qualification | Denomination of Lands & their meetes and Bounds. | Number of Acres by Estimation | Lands profitable & Quantitie of them. | Lands unprofit able and wast | Value of the whole in 1640 |
|--|--|-------------------------------|---|--|----------------------------|
| Sr Edward Harrys of Cloghnottfoy Baronet. Irish Papist | Ballingarry and Ballinelacken one plowland and the 16th parte of a plowland, mearing on the north with Killyne and Ballinfruta parte of Sr William Fentons Estate; on the east wth Ballinlondry another parcell of the said Sr Wms lands; on the south wth Ballingrisdoonagh and Glanary; And on the weast with the Mountaine of Cnocklarhy and Moorestowne; with a Milseate thereupon ... | 00418 | Arable - 00212 Meadow - 00014 Pasture - 00022 | Mountaine 00170 | <i>li</i> 0030 |
| | Glanary $\frac{1}{4}$ of a plowland, mearing on the north with Ballingarry and Ballinelacken; on the east with Ballingrisdoonagh; on the south with Ballintober & Ballingrisdonagh And on the west with the Mountaine of Moorestowne ... | 00120 | Arable 00032 | Mountaine 00082 Shrubby } 00006 wood } | <i>li</i> 0012 |
| | Ballingrisdoonagh halfe a plowd. mearing on the north wth Ballingarry; on the east wth Glanahagilshy and Ballinlondry; on the south with Keilgarruffs and Ballinperode, & on the west wth Glanary & Ballintober | 00090 | Arable - 00050 | Mountaine 00024 Red bog 00016 | <i>li</i> 0002 |

(6)

| | | | | | |
|--|--|-------|---|-------------------|-------------------|
| Redmond fz Harris & Tho : Mc Grath of Keilgaruffe. Irish Papists. | Both Keilgaruffs one plowland mearing on the north with Ballingrisdoonagh and Ballintober; on the east with Cullane parte of Sr Willm Fentons Lands; on the south with Tulloe, and on the west with Roplogh. | 00243 | Arable 00140 Meadow 00003 | Moun } taine } | 00100 0010 |
| Sr Morris Hurly of Cnocklong Irish Papist | Glanlarhy, Cnocklarhy and Cloghcasta one pl and $\frac{1}{2}$ mearing on the north with Mitchelstowne, on the east with the lands of Ballingarry and Ballin Lackane on the south with Moorestowne and on the west with Ballinvriny | 00254 | Arable 00090 Meadow 00020 Pasture 00144 | — — — | 00090 0090 |
| Total in the sd Parish. | | 01125 | 00727 | 00398 | 0144 |
| (7) | | | | | |

Parish of Ballinlondry

The said Parish of Ballynlondry doth surround and meare as followeth, vizt. on the north with the lands of Ballinfruta, Cloghcasta and parte of the Mannor of Dungrott; on the East with the same Mannor of Dungrott; on the south with the County of Corcke; And on the west with Tulloe; Ballinperode, Ballingrisdoonagh and Ballingarry in the said Barony of Costlea.

| Name of the proprietor & his qualification | Denomination of Lands and their Meetes and Bounds | Number of Acres by estimation | Lands profitable and quantity of them | Lands unprofitable and wast | Value of the whole in 1640 |
|--|---|-------------------------------|---------------------------------------|------------------------------------|----------------------------|
| Nicholas Haly of Tworyne Esq. Irish Papist. | Glanehagilshy halfe a plowld whereon stands a smale stump of a Castle out of Reparation, but noe Cabynes mearing on the North with Spittle and Killyne, being parte of the Estate of Sir Willm Fenton in the Barony of Costlea, on the East with Ballinlondry parte of ye said Sr Willms lands; on the south wth Cullane the said Sr. Wms land, and on the west with Ballingrisdoonagh | 00219 | Arable 00042 | Mountaine 00160 Red Bog - 00017 | 00090 |

| | | | | | |
|--|---|--------|---|-----------------|-------------|
| Sr. Wm. Fenton of Mitchelstowne knight— English Proprietor | The Mannor of Ballinlondry three plowlands and a halfe, mearing on the north with Duntrileag, & Clonemore and Mitchelstowne; on the west with Cloghcasta; Glanlarhy, and Cnocklarhy, Ballingarry againe Ballingrisdoonagh, Glanahagilshy, Kilgarruffs and Tullo on the west; on the east & south with parte of the Mannor of Dungrot, Glanahagilshy & w ^h the County of Corcke | 01960— | Arable 00650 Meadow 00450 Pasture 00330 | Mcuntaine 00530 | li 0140 |
| Meils Mc Grath of Killinenenalliffe Irish Papist | Lickelly 1/3 of a plowd. mearing on the north wth Ballyowlighane in the County of Tipperary; on the east & south with Corbally, and on the west with Scarteene | 00083 | Arable - 00036 Meadow - 00015 Pasture - 00032 | — — — | li 00012 |
| Total of Ballinlondry Parish | | 02262— | 01555— | 00707— | li 00161 |
| | | (8) | | | |

8.

Parish of Bealanascaddane

The said Parish of Bealanascaddane is surrounded and meared, on the North with Balliowlighane and Monemore in the County of Tipperary; on the East with Lickelly, Corbally & Bohircarren; on the south with the Mannor of Doongrot; And on the west with Mitchelstowne & Cnocklong.

| Name of the proprietor and his qualification | Denomination of Lands & their Meetes and Bounds | Number of acres by Estimation | Lands profitable and Quantity of them | Lands unprofitable and wast | Value of the whole in 1640 |
|--|--|-------------------------------|---|-----------------------------|----------------------------|
| Sr Moris Hurly of Cnocklong Gibon fiz Gibon of Dunmoone and John fz Gibon of Bealanascaddane joynt Proprietors Irish Papists | Rathgillane halfe a plowland mearing on the south wth Mitchelstowne; on the west with Cnocklong; on the North wth Bealanascaddane, And on the east and south with Garryanlanga and other partes of the Mannor of Dungrot | 00109 | Arable - 00048 Meadow - 00014 Pasture - 00027 | Red bog 00020 | li 0020 |

| | | | | | |
|--|---|-----------|---|---------------|------------|
| The sd John fz Gibon of Bealana- scaddane Irish Papist | Bealanscaddane $\frac{1}{3}$ of a plowland whereon stands a Castle out of Repaire and a Mill-seate, mearing on the south with Rathgillane; on the west with Cnocklong; on the north wth Scartyne, And on the east with Bohircarren | 00072 | Arable - 00046 Meadow - 00004 Pasture - 00004 | Red bog 00018 | li 0024 |
| | Scartine $\frac{1}{3}$ parte of a plowland now the Jointure of Ellen Gibbon, mearing on the north with Ballyoulighane in the County of Tippary, on the east with Lickelly & Corbally on the south wth Bealanscaddane, and on the west wth Cnocklong & Ballinlanga | 00048 | Arable - 00034 Meadow - 00006 Pasture - 00008 | — — — | li 0012 |
| | Total of this Parish (9) | 00229 — — | 00191 — — | 00038 — — | 00056 li |

Parish of Downe and Long.

9.

The said Parish of Downe and Long is surrounded and bounded on the North with Elton Brittas, parte of Hospitall-lands and Ballynlanga in the Barony of the smale Countye, Ballincarrowny and Ballyowlighane in the County of Tipperary, on the East with Scartyne, Bealanscaddane and the Mannor of Dungrot, On the south with Clogh castae, Cnocklarhy and Glanlarhy; And on the west with Kilmurry, Cosse and Dorrenstowne, in the said Barony of Costlea.

| Name of the Proprietor and his qualification | Denomination of Lands and their Meetes and Bounds | Number of Acres by Estimation | Lands profitable and quantity of them | Lands unprofitable and wast. | Value of the whole in 1640. |
|--|--|-------------------------------|---|------------------------------|-----------------------------|
| John fz Gibon of Bealanscaddane Irish Papist | Ballinloinga one quarter of a plowland mearing on the south with the lands of Cnocklong; And with Cnocklong on the West and north; And with Scartyne on the east. | 00085 | Arable 00048 Meadow 00010 Pasture 00027 | — — — | li 0010 |
| Sr. Moris Hurly of Cnocklong Irish Papist | Cnocklong and Garrynea one plowland whereon stands a ruyned Castle a Mill, with two Faires a Courte Leet & Court Baron, excepting the fourth parte of the quarter of Garrynea aforesaid, wch belongs to Gibbon fz Gibbon of Doonmoone, mearing on the south wth the Lands of Mitchelstowne; on the west with Hamonstowne and Doonemoone, on the north with Ballinlonga in the Barony of smale County and Ballincarrowny in the Couñ of Tippary; And east wth Scartin & Ballinlanga | 00550 | Arable - 00390 Meadow - 00040 Pasture 00120 | — — — | li 00060 |

(10)

YET IN THE PARISH OF DOWNE AND LONG

| | | | | | |
|--|--|-------|---|-------------------|-------------------|
| James Heffernane of Mitchells-towne Irish Papist | Mitchelstowne one plowland & a halfe whereon stands a Grist-mill, mearing on the south wth Ballinfruta belonging to Sr. Willm Fenton; on the west with Ballinvriny; on the north with Cnocklong, And on the east with Duntrileag parte of Dungrot Mannor. | 00527 | Arable - 00296 Meadow - 00048 Pasture - 00168 | Red bog 00015 | <i>li</i> 0080 |
| Gibbon fitz Gibbon of Doonmoone. Irish Papist | Hamonstowne one quarter of a plowland, mearing on the south wth Mitchellstowne; on the west wth Doonmoone, on the north with Garrynea; on the east wth Cnocklong | 00090 | Arable 00048 Meadow 00014 Pasture 00028 | — — — | <i>li</i> 0020 |
| Gibbon fitz Gibbon of Doonmoone. Irish Papist | Doonmoone one plowland, whereon stands a Castle, Bawne & a Mill, mearing on the west with Dorenstown and Cnocktoren; on the north wh Cnocktoren and Elton in the smale County, On the east with Hamonstowne, Garrynea & Mitchelstowne, on the south with Ballivryny and Cosse; with three tatch houses, two whereof have two stone Chymnies, and about 22 smale Cabyns | 00670 | Arable - 00420 Meadow - 00040 Pasture - 00210 | — — — | <i>li</i> 0080 |
| The said Gibon fz Gibon and Niċhās Haly of Tworyne joynt Proprietors Irish Papists | Cnocktoren halfe a p ^l , mearing on the west with Dorenston; on the south wth Doonmoone, on the north wth Elton, in the Barony of smale County; And on the East with Doonmoone | 00134 | Arable - 00066 Meadow - 00022 Pasture 00046 | — — — | <i>li</i> 0020 |
| Total in the said Parish | 02056 — — | 02041 | 00015 | <i>li</i> 0270 | |
| (11) | | | | | |

Parish of Athenessie

The said Parish of Athenessie is surrounded and meared on the north with Bulligiddine Ivoskie, Gormanston, and Brittas in the smale County Barony; on the east with Cnocktoren, Doonemoone and Ballinvriny; on the south, with Kilmurry: And on the west with Tiremoore Kilbridy and Gibbinstowne in the said Barony of Costlea.

| Name of the Proprietor and his qualification | Denomination of lands and their Meetes and Bounds | Number of Acres by estimation | Lands profitable and quaintie of them | Lands unprofitable and wast | Value of the whole in 1640 |
|--|--|-------------------------------|---|-----------------------------|----------------------------|
| Ničas Haly of Tworyne Gibon f̄z Gibon of Doonmoone joynt Proprietors Irish Papists | Ballinscala halfe a p̄l mearing on the North with Gormanstowne in the Barony of smale County; With the lands of Fantstowne, Stephenstowne, Martinstowne and Dorenstowne on the east west and south; And with Gibbinstowne & Bulligidyneady on the west and north weast. | 00234 | Arable - 00190 Meadow - 00018 Pasture - 00026 | — — — | li 0015 |
| The said Ničas Haly of Tworyne Irish Papist | Dorrenstowne one plowland whereon stands an old ruyned Castle, mearing on the south with Cosse and Moanroe; on the west with Martenstowne, Fantstowne and Ballinscala; on the North with Ballinscala & Stephenstowne And on the East with Brittas, Cnocktoren, and Doonmoone—on the south end whereof within the outward Bounds of Parsons Lands there doth lye a parcell of Land contayning 24 acres. | 00670— | Arable - 00400 Meadow - 00020 Pasture - 00200 | Red bog - 00050 | li 0100 |
| | (12) | 00024 | Arable - 00024 | — — — | li 0003 |

YET THE PARISH OF ATHENESSY

| | | | | | |
|---|---|-------|---|-------|------------|
| Gibon f̄z Gibon of Doonmoone Irish Papist | Martenstowne, one quarter of a plowland, mearing on the south with Dorenstowne; on the east with Dorenstowne, on the north with Ballinscala; And on the west with Fantstowne, whereon there is one tatch tenement ... | 00090 | Arable 00044 Meadow 00018 Pasture 00028 | — — — | li 0020 |
| | Stephenstowne one quarter of a plowland mearing on the north with Adamstowne and Brittas in the Barony of Smale County: With Brittas on the East; on the south with Dorrenstowne; And with Ballinscala on the west | 00079 | Arable 00046 Meadow 00007 Pasture 00026 | — — — | li 0020 |

| | | | | | |
|---|---|-------|---|----------------------------------|------------|
| Ničas Haly of Tworyn & Gibon fz Gibon of Doone- moone joynt Proprie- tors Irish Papists | Cosse $\frac{3}{4}$ of a plowland, mearing on the north with Dorens- towne and Doonmoone; on the east with Ballinvryny; on the south with Moores- towne; and on the west with Kilmurry | 00166 | Arable 00050 Meadow 00014 Pasture 00020 | Mountaine 00042 Red bog 00040 | li 0060 |
| | Ballinvryny one plowland wh five tach Cabbins, mearing on the north with Doonemoone, on the east with Mitchels towne, Cloghcasta and Glan- larhy; on the South with Moorstowne And on the west with Cosse | 00172 | Arable 00145 Meadow 00015 Pasture 00012 | — — — | li 0080 |
| (13) | | | | | |

YET THE PARISH OF ATHENESSIE

13

| | | | | | |
|---|--|-------|---|-------|------------|
| Henry Wall of Miltowne in the County of Corck Irish Papist | Bulligiddyn Edy and Ballyn Coyme one plowland and a halfe, being now the Jointure of Margret Walle widdowe; mearing on the East with Gormanstowne and Ballin- scala in the Barony smale County, and partly South; on the north with the lands of Bulligidyn Ivosky in the said smale County Barony; on the west with the Lands of Ballycullane and Liberties of Kilmallock; And on the south & partly east with the Lands of Gibbinstowne— There is an old ruynous Castle there upon wh six Cabbyns | 00512 | Arable — 00412 Meadow — 00020 Pasture 00080 | — — — | li 0080 |
| Patrick Kearney of Kilmallock Irish Papist | Ballycullane one plowland, now the Jointure of Ellis Kearney widdowe, whereupon there is a Bawne, orchard and two tatch houses, mearing with Bulligidinedy and Bulligidin- vosky East; With the Liber- ties of Kilmallocke West, & south; And with Ballyany in Coshmae Barony, and Garris- culibyn in smale County Barony north | 00400 | Arable 00350 Meadow 00010 Pasture 00040 | — — — | li 0060 |
| | Total of the said Parish | 02347 | 02215 | 00132 | li 0438 |
| (14) | | | | | |

Parish of Kilbridy-Maior.

The said Parish of Kilbridy Major is surrounded and meared on the north with Bulligidine Edy & Ballinscala; on the East with Ballinscala, Dorenstowne and Cosse; on the south with Ballyvosknode, Ballynanamoe. Lawrencestowne and Ballincrando; And on the west with Ardovelane and the Liberties of Kilmallock.

| Name of the Proprietor & his qualification | Denomination of Lands & their Meetes and Bounds. | Number of acres by estimation | Lands profitable and quain-tity of them | Lands unpro- fitable and wast | Value of the whole in 1640 |
|---|--|-------------------------------|---|-------------------------------|----------------------------|
| Nichas Haly of Tworyne. Irish Papist | Tiremoore and Ballincurry halfe a plowland mearing on the south with Ballyvosknody & Ballynanamo; on the east with Moneroe, Martinstowne and Fantstowne; And on the west and north wth Fantstowne & Martinstowne; with five Cabyns | 00224 | Arable - 00160 Meadow - 00014 Pasture 00030 | Red bog 00020 | li 00016 |
| John Burgat of Fantstowne. Irish Papist | Fantstowne and Kilbridy two pl whereon stands a Castle & Gristmill with six Cabbyns, whereof the plowland of Kilbridy and the Mill is now the Jointure of Ellen Burgatt Widdowe, mearing with Tiremoore Ballinscala, Dorens-towne and Martenstowne on the east, north and west; With Ardovelane west; with Ballynanamo, Lawrencestowne and partly with Tirmoore south-east and west; And Gibinstowne East, north & west; Ballinerana south-west. | 00720 | Arable - 00560 Meadow 00040 Pasture 00100 | Red bog 00020 | li 00100 |
| Nichas Haly of Tworyne and Gibbon fz Gibbon of Doonmoone. Irish Papists | Gibinstowne one plowland, wth a piece of an ould ruynous Castle, mearing with Fants-towne south, east and west; with Bulligidyne Edy north; wth Ballinscala. East; And the Libties of Kilmallocke, and partly Fantstowne and Bulligidyn Edy lands west; The moity thereof belonging to the said Gibon now in Jointure with Ellen fz Gibon widdow. | 00400 | Arable 00350 Meadow 00010 Pasture 00040 | — — — | li 00060 |
| | Total of this Parish ... | 01344 | 01304 | 00040 | li 00176 |

Parish of Ballingaddy

The said Parish of Ballingaddy meares and bounds on the North with the Liberties of Kilmallocke; On the East with Ardovelane, Fantstowne and Ballincrana, Lawrencestowne and Ballingrena; On the South with the Lands

of Castlepooke and Downeraile in the County of Corck; And on the west with Jamestowne, Ballinvily, Cleyhagh and the Mannor of Tobirnea in the Barony of Coshmae.

| Names of the Proprietor and his qualification | Denomination of Lands & their Meets and Bounds | Number of Acres by estimation | Lands profitable & their quantitie | Lands unprofitable and wast | Value of the whole in 1640. |
|---|--|-------------------------------|---|-----------------------------|-----------------------------|
| William Creagh of Miltowne Irish Papist | Miltowne halfe a plowland now in Jointure with Margret Creagh widdow, whereon stands an old ruynous Castle, the Seates of two Gristmills, and the seate of a tucking Mill, mearing with Flemings-towne Bohirnebottery, Balligaddybeg and Ballygaddy more on the south and east; The lands of Ardovullen, Gortanvontyne and Clonemore in Cosmae Barony on the North; And the River Gleene runing betweene Miltowne, Ardovelane, Bohirnebotey in Costlea and part of Ardovullen in Cosma Barony on the East, And with the Liberties of Kilmallock & parte of Clonemore in Coshmae on the west. Cheefe Rent, suit of Courte & services due thereout to the Earle of Kildare | 00200 — | Arable 00100 Meadow 00040 Pasture 00060 | — — — | <i>li</i> 00060 |
| Robert Goose of Kilguosy Irish Papist | Kilguosy 31 acres, still the Jointure of the Proprietors mother, and in mortgage to Redmond fz Harrys lyeth mixt w ^t and within the plowland and a halfe of Ballinguosy belonging to Patrick Kearney and Garret fz Gerald | 00031 — | Arrable 00031 | — — — | <i>li</i> 00010 |

YET IN THE PARISH OF BALLINGADDY.

| | | | | | |
|---|---|---------|--|-------|-------------|
| Richard Creagh of Flemings- towne Irish Papist | Flemingstowne, Bohirnebottery and Ballingadibeg halfe a plowland whereon stands one good tatch house or Barne and five Cottadges, mearing with the Brooke called Srughmandelyne which Runs betweene Flemingstone and Ballincrana on the East; The lands of Ardovelane and Miltowne on the North east and west, The lands of Ballynehowe, on the South; And parte of Ballynehowe, Ballingadimore and the Gleabland of Ballingaddy or the high way betweene them called Bohir Iparsoone on the weast, whereout there is Chiefe Rent, Suite of Courte and services due to the Earle of Kildare ... | 00150 — | Arable 00120 Meadow 00010 Pasture 00020 | — — — | li 00040 |
| Sr. Edward fz Harrys of Cloghnot- foy Baronet Irish Papist And An Casy of Dublin English protestant Joint Proprie- tors. | Ballingaddymore one p ^l mearing with Anlonstowne, Ballinhow & Owlort south, with the lands of Miltowne, Owlort and Liberties of Kilmallock North; With Ballingadibeg, the gleabland of Ballingady and parte of the lands of Ballynahowe on the East and partly south; And the lands of Graiganster, Gort Igarry in Coshma Barony and Owlort aforesd. weast, There is a smale Logh upon thisland The profit whereof is onely some Eeles | 00400 | Arable 00350 Meadow 00010 Pasture 00040 | — — — | li 00050 |
| | Garrikettyne $\frac{1}{4}$ of a plowland mearing with the Lands of Anlanstowne, and Ballynehow East, weast and north; And the lands of Ballinguosy south | | | | |
| | M ^d that the portion of the said An Casy of the said two parcells is in dispute betweene her and one Will ^m Creagh a Myno ^r ; whereout there is chief Rent & suite of Courte due to the Earle of Kildare (17) | 00080 — | Arable 00060 Meadow 00005 Pasture 00015 <hr/> 00080 | — — — | 00005 |

YET THE PARISH OF BALLINGADDY

| | | | | | |
|--|--|---------|---|-------|-------------|
| Sr Edward fz Harrys of Cloghnotfoy Irish Papist | Carrewgarruffe $\frac{1}{4}$ of a plowland mearing with the lands of Anlonstowne and Ballynahow on the east, weast and north; And the lands of Ballinguosy on the south: It owes a Chief rent, suite of Courte & service to the Earle of Kildare | 00085 — | Arable 00060 Meadow 00010 Pasture 00015 | — — — | li 00005 |
|--|--|---------|---|-------|-------------|

| | | | | | |
|--|--|---------|---|-------|-------------|
| John Meagh fz George of Kilmallock. Irish Papist | Owlorte halfe a plowland, mearing with Ballingaddy lands east; north and south Ballynehow likewise south and the lands of Anlonstowne west. | 00200 — | Arable 00160 Meadow 00030 Pasture 00010 | — — — | li 00030 |
| John Gould of Cnocksawny. Irish Papist. | Anlonstowne halfe a plowland whereon there stands a Logh, which yeilds for proffitt, onely Eeles, mearing with the lands of Tobirnea in Coshma, on the weast, in the meare whereof there is a little streame of water runing to Kilmallock: With Gortnapeneny parte of Gortanegarra in Cosmae Barony and parte of Ballingaddy afore said on the North; wth Carhewgaruffe aforesaid & Garrickett yne East, weast and partly south; With Ballynehow and Owlort East; And with Ballinguosy & Ballibowdan South owing Cheifrie & Service to the Earle of Kildare | 00250 | Arable 00200 Pasture 00050 | — — — | li 00030 |
| Nichs Haly of Tworyne Irish Papist | Ardpatrick halfe a plowland mearing on the north with Ballinguosy and Keilguosy; on the East with Ballingrena; on the south with the Mountaine belonging to Sr. Edward fz Harrys, and on the west with the lands of Comes | 00069 — | Arable 00060 Meadow 00004 Pasture 00005 | — — — | li 00013 |

YET THE PARISH OF BALLINGADDY

18.

| | | | | | |
|--|--|-------|---|---|-------------|
| Mathias Haly of Killmallocke Irish Papist | Ardovelane halfe a plowland, mearing with the Liberties of Kilmallock on the North; With Fantstowne on the East and partly South; With Bohirnebottery south and west; And with the lands of Ardovullen in the Barony of Coshmae; And with the lands of Miltowne in Costlea on the weast | 00150 | Arable - 00130 Meadow 00006 Pasture 00014 | — | li 00020 |
| John Fox of Ballyvenog Irish Papist | Ballynahow two plowlands mearing with the Mullanes belonging to Sr. Edward fz Harrys and with Ballinguosy belonging to Garrett fitz Gerald, on the south, with Lawrencestowne, Ballincrana & Flemingstowne East; With Ballyngadymore, Flemingstowne & Owlort north; And with Anlonstowne and Carhowgaruffe west; And owing Chiefry, suite & service to the Earle of Kildare. | 00500 | Arable 00350 Meadow 00020 Pasture 00130 | — | li 00040 |

Part of Effyne Parish

The said Parish of Effyne lying in the Barony of Coshmae, is in the Survey of the said Barony sett out by distinct meetes and Bounds, except the underwritten parcells lying in the Barony of Costlea, which are by themselves particularly meared and bounded as followeth.

| Name of the Proprietor & his qualification | Denomination of Lands & their Meets and Bounds | Number of Acres by Estimation | Lands profitatable and their quaintie | Lands unprofitable and wast | Value of the whole in 1640 |
|---|---|-------------------------------|---|-----------------------------|----------------------------|
| Randle Hurly of Killmallock Irish Papist | Garrycuona & Rathnewhitagh 2 pl mearing with Effyne aforesaid and Garridecky in Coshma Barony on the north ; on the East with the Lands of Effyne aforesaid ; On the south with the lands of Ballishonickyn And on the west with Ballisallagh in the County of Corck. — | 00425 | Arable 00300 Meadow 00025 Pasture 00100 | — — — | <i>li</i> 00120 |
| Sr. Willm Fenton of Mitcheltowne Knt. English Proprietor. | Ballyshonickyne one pl and the sixt parte of a plowland, mearing on the north with Ballycuona aforesaid ; on the east with Toburnea lands in Coshma Barony ; Effyne aforesaid and Clieugh ; on the south with Clieugh Ballilopine & Ballifollordy And on the weast wth Rathglassane now in the County of Corck since warres, but before in the County of Lymick — | 00245 | Arable 00215 Meadow 00015 Pasture 00015 | — — — | <i>li</i> 00006 |
| Randle Hurly of Kilmallocke Irish Papist | Clieugh, Ballincarrowny & Ballinvily, one plowd and a halfe, mearing wth Toburnea in Cosmae on the north and east ; on the south with Garrifooky Jamestowne, Ballinkighta & Ballifollardy ; And on ye west with Ballym ^e shanboy, Ballifollardy and Ballishonickyne, All except one quarter of a plowl in Ballincaruna, in mortgage wth Cornet John Lisagh a Protestant, and in his & his fathers possession before & since the Rebellion. | 00328 | Arable 00240 Meadow 00018 Pasture 00200 | Red bog 00050 | <i>li</i> 00020 |
| | Total | 00998 | 00948 | 00050 | <i>li</i> 00146 |

The United Parishes of Kilfynane, Durragh & Particles

The said United Parishes of Kilfynane, Durragh and Particles are surrounded and meared on the North with the Lands of Fantstowne, Tirmoore, Cosse and Kilmurry; On the East with Ballinrviny, Ballingarry, Glanary, Ballingrisdoonagh and Cullane; on the South with CnockanIven,

Kilcloony, Oldcastletowne, Ballivisteene, Moan-crubane, Farihy and Ballintlea in the County, of Corck; And on the weast with Ardpatricke, Ballinguosy, Ballinahowe and Flemingstowne in the Barony of Costlea

| Name of the Proprietor and his qualification | Denomination of Lands and their Meets and Bounds | Number of Acres by estimation | Lands profitable and their quaintitie | Lands unprofitable and wast | Value of the whole in 1640 |
|--|---|-------------------------------|---|-----------------------------|----------------------------|
| Sr. Edward fz Harrys of Clogh- notfoy Baronet Irish Papist. | Lawrenstowne $\frac{3}{8}$ of one plowl mearing on the north wth Fantstowne and Ballincraña; on the East with Ballynanamoe; on the south with Ballygiagog and Mortlestowne; And on the weast with Ballinehow and Ballincraña; wth eight tach houses thereupon | 00240 | Arable 00120 Meadow 00010 Pasture 00110 | — — — | li 00040 |
| | Ballynanama $\frac{3}{8}$ of one plowland wth ten tatchd Cabbyns indifferently repaired thereupon, mearing on the north with Fantstowne, and Tirmoore; on the East with Ballyvosknode and Tirmoore, on the South with Kilfynane; And on the west wth the Lands of Lawrenstowne. | 00227 | Arable 00125 Meadow 00012 Pasture 00090 | — — — | li 00039 |
| The said Sr. Edward | Ballyvosknode $\frac{1}{2}$ of a plowland with ten tatchd Cabins thereupon, mearing on the North wth Fantstowne & Tirmoore, on the east wth Kilmurry; On the south with Moorestowne and Garrnileary; And on the west with Ballynanamo | 00180 | Arable 00080 Meadow 00010 Pasture 00030 | Redbog 00060 | li 00020 |

(22)

YET IN THE PARISH OF KILFYNANE PARTICLES & DURRAGH

| | | | | | |
|--|--|-------|---|------------------------|-------------|
| | Moorestowne and Killyne $\frac{2}{3}$ of a plowland with two tatch houses thereupon, mearing on the north with Ballyvosknod, Kilmurry, Coss, Ballinrviny, Glanlarhy & Cloghcasta on the east with Ballingarry, Ballynelacken and Ballintobber; on the South with Roplagh; And on the west with Garryanleasy. | 00280 | Arable 00060 Meadow 00006 Pasture 00010 | Moun- taine } 00204 | li 00015 |
|--|--|-------|---|------------------------|-------------|

| | | | | | | |
|---|--|-------|-------------------|----------------|-----------------------|--------------------|
| The said Sr Edward fitz Harrys Baronet Irish Papist | Roplagh $\frac{1}{2}$ of a plowland mearing on the North with Moorestowne; on the east with Ballintober, Ballinperody and Keilgarruffes; on the south with Tulloe; And on the west & south wth Ballishan. | 00400 | Arable Meadow | 00100 00010 | Moun taine } 00290 | <i>li</i> 00015 |
| | Ballyshane $\frac{1}{2}$ of a plowland, mearing on the North with Roplogh; on the east with Roplogh & Tournehawne, on the South wth the lands of Spittle, And on the west with the lands of Ballynecourta | 00160 | Arable | 00040 | Moun taine } 00120 | <i>li</i> 00005 |
| | Tuornehawne $\frac{1}{2}$ of a plowland mearing wth Roplagh on the North; on the East wth Tullo; on the south wth Tullo, And on the west with the Lands of Spittle of Ballishane | 0065 | Arable Pasture | 00030 00035 | — — — | <i>li</i> 00003 |
| | Tullo one pl mearing on the north wth Ballinperody; Tuornehawne and Roplagh; on the East & South with Cullane of Sr Wm Fentons lands & Cnockan Iven in the County of Corcke; And on the west wth Tuornehawne & Spittle | 00165 | Arable Pasture | 00130 00015 | Moun taine } 00020 | <i>li</i> 00010 |

(23)

YET IN THE PARISHES OF KILFYNANE, DURRAGH & PARTICLES.

23

| | | | | | | |
|--|--|-------|-------------------|----------------|-----------------------|--------------------|
| The said Sr. Edward fitz Baronet Irish Papist | Spittle $\frac{1}{2}$ of a plowland, mearing on the North with Ballyshane, On the East with Tuornehawne and Tullo; on the south wth the lands of Durragh, And on the west with Ballynecourta | 00060 | Arable Pasture | 00032 00028 | — — — | <i>li</i> 00005 |
| | Duragh $\frac{2}{3}$ of a pl mearing on the North with the lands of Spitle, On the East and South with the County of Corck; And on the west and South with Garry Arthure. | 00120 | Arable Pasture | 00050 00015 | Moun taine } 00055 | <i>li</i> 00015 |
| | Garry Arthure $\frac{1}{3}$ of a plowland mearing on the North and East with the lands of Durragh; on the west with Keilcruoag; and on the South with the Countye of Corcke | 00090 | Arable Pasture | 00040 00020 | Moun taine } 00030 | <i>li</i> 00008 |

| | | | | | |
|--|--|-------|-------------------------------|---|--------------------|
| | Ballynecourta halfe a plowland, with a But of an Old Castle and an Orchard thereupon, mearing on the north with the lands of Kilfynane; On the East with Spittle and Ballyshane; On the South wth Garryarthur; And on weast wth the Lands of Keale | 00313 | Arable 00060 Pasture 00030 | Moun- taine } 00203 Rocky } 00020 Shrub- wood } | <i>li</i> 00025 |
| | Keale $\frac{2}{3}$ of a plowl, mearing on the north with Kilfynan; on the east with Ballynecourta; On the south with Keilcruoag; And on the weast with the Abbey | 00163 | Arable 00053 Pasture 00010 | Moun- taine } 00100 | <i>li</i> 00010 |

YET IN THE PARISHES OF KILFYNAN, DURRAGH & PARTICLE.

| | | | | | |
|---|---|-------|--|---|--------------------|
| The said Sr Edward fitz Harrys Baronet Irish Papist | Keilcroag $\frac{1}{3}$ of a plowland, mearing on the North with Keale and Abbey of Ballynegaule; On the East with the Lands of Garryarthur; On the west with the Lands of Ballyorigane, And on the South with the County of Corck | 00122 | Arable 00038 Pasture 00004 | Mountaine 00080 | <i>li</i> 00008 |
| | Abbey Ballynegaule one quarter of a plowland, mearing on the north with Kilfynane; On the East with Keale; on the south wth Keilcruoag; And on the weast with Ballyoregane | 00040 | Arable 00012 Pasture 00008 | Moun- taine } 00020 | <i>li</i> 00005 |
| | Cloghnotfoy, Ballyoregane, Ballyngrena, Ballynvuttery, Faningstowne, Mullanes and the one Moitie of Caffies, contayning two plowlands, with an old ruyned stone house, a Bawne, stable, orchard & Garden thereupon, mearing on the North with Ballynehow; On the east with the lands of the Abbey of Ballynegaule, Keilcroag, Mortlestowne & Ballingiagog; on the south wth Moancrubane Farrehy, Ballintlea and Castlepookye in the County of Corck; And on the weast wth Ballinguosy, Ardpatrick & Caffies | 00400 | Arable 00200 Meadow 00020 Pasture 00060 280 | Moun- taine } 00060 Redbog } 00010 Rocky } 00050 & shrub- by woo } 120 | <i>li</i> 00070 |
| | Ballingiagog $\frac{2}{3}$ of a pl mearing on the north with Lawrenstowne, on the East with Kilfynane, on the South with Cloghnotfoy; And on the weast with Mortlestowne & Cloghnotfoy | 00120 | Arable 00060 Pasture 00010 | Mountaine 00050 | <i>li</i> 00020 |

YET IN THE PARISHES OF KILFYNNAN, DURAGH & PARTICLES

| | | | | | |
|--|--|-------|---|---|--------------------|
| The said Sr. Edward fz Harrys Baronet Irish Papist. | Mortlestowne one third parte of a plowland, mearing on the North with Lawrenstowne, On the East with Balligiagog; On the South and west with the Lands of Cloghnatfoy | 00062 | Arable 00030 Meadow 00002 Pasture 00010 | Mountaine 00014 Red bog 00006 | <i>li</i> 00012 |
| | Kilfynane, Ballinleynye, Ballinro, Ballyriggyne being parte of Moorestowne, Ballyngerodie, and Garrileasy contayning two plowlands, with a Castle and an Iron Grate thereunto, Fiftie tatch Houses & Cabbins. A Gristmill, a Tucking Mill. A Mill-seate, Court Leet and Court Baron. A Fayre twice a yeare, and a markt once a weeke, mearing on the north with the Lands of Ballinanamoe, and Ballyvosknode; On the East with the lands of Moorestowne and Kilmurry, On the South with the Lands of Ballyne-courty, Keale and Abbey-Ballynegaule; And on the west with the Lands of Ballygiagog aforesaid | 01010 | Arable 00300 Meadow 00040 Pasture 00100 | Mountaine 00550 Rocky & } shrubby } wood } 00020 | <i>li</i> 00140 |

YET IN THE PARISHES OF KILFYNNAN DURAGH & PARTICLES

| | | | | | |
|--|--|-------|-------------------------------|-----------------|--------------------|
| Richard Creagh of Flemings- towne Irish Papist | Ballincrana halfe a plowland mearing with Lawrenstowne on the south and East; With Flemingstowne & Ballynehow on the west; And wth the Lands of Fantstowne & Ardovelane on the North ... | 00120 | Arable 00090 Pasture 00030 | — — — | <i>li</i> 00020 |
| Gerald fz Gerald of Thomas- towne Irish Papist | The one moitie of Fanyngstown; mearing on the North and West with Balligrenane; And on the South and East with Cloghnatfoy ... | 0032 | Arable 00019 Pasture 00002 | Mountaine 00011 | <i>li</i> 00005 |
| Eneas og Mc Crath of Glanary Irish Papist | Ballintober one plowland mearing on the North with Glanary; On the East with Ballygrisdoonagh; On the South with Ballinferredye and Roplogh; And on the west with the Mountaine of Moorestowne ... | 00293 | Arable 00140 Meadow 00004 | Mountaine 00149 | <i>li</i> 00020 |
| Total of the said three United Parishes | | 04627 | 02505 | 02122 | <i>li</i> 00510 |

A LIST OF THE SEVERALL PARISHES & PART OF PARISHES IN THE AFORESAID BARONY OF COSTLEA ; AND WHAT THEY DOE SEVERALLY CONTAINE Vizt.

| The Names of the Parishes. | Total Number of Acres | Whereof Profitable | Whereof unprofitable | Value of the whole in 1640 |
|--|-----------------------|--------------------|----------------------|----------------------------|
| Parish of Galbally | 12863 — — | 07472 — — | 05391 — — | <i>li</i> 00352 — — |
| Parish of Ballingarry and Larhagly | 01125 — — | 00727 — — | 00398 — — | 00144 — — |
| Parish of Ballinlondry | 02262 — — | 01555 — — | 00700 — — | 00161 — — |
| Parish of Bealanascadane | 00229 — — | 00191 — — | 00038 — — | 00056 — — |
| Parish of Doone & Long | 02056 — — | 02041 — — | 00015 — — | 00270 — — |
| Parish of Athenessy | 02347 — — | 02215 — — | 00132 — — | 00438 — — |
| Parish of Kilbridy-Major... .. | 01344 — — | 01304 — — | 00040 — — | 00176 — — |
| Parish of Ballingady | 04035 — — | 03135 — — | 00900 — — | 00423 — — |
| Parish of Kilcoane | 01754 — — | 00730 — — | 01024 — — | 00100 — — |
| Part of Effyn Parish | 00998 — — | 00948 — — | 00050 — — | 00146 — — |
| The United Parishes of Kilfinane, Duragh & } Particles | 04627 — — | 02505 — — | 02122 — — | 00510 — — |

| | | | | |
|---|--|-----------|-----------|------------------------|
| Total of all the Barony of Costlea Vizt. | 33640 — — | 22823 — — | 10817 — — | <i>li</i> 02776 — — |
| Number of acres by estimaçon | Thirtie three thousand, six hundred and Fortie. | | | |
| Whereof profitable | Twenty two thousand, eight hundred and twenty three. | | | |
| Unprofitable | Ten thousand, eight hundred & seaventeene. | | | |
| Value of the whole in 1640 | Two thousand, seaven hundred seaventy six pounds. | | | |

AN INDEX OF THE NAMES OF THE IRISH PROPRIETORS IN THIS FOREGOING BOOKE, BEGINING WITH THEIR SURNAMES &c.

| A. | Pages | H. | |
|--|------------------------------|---|-------------------------------------|
| B. | | | |
| Burgat John of Fantstowne | 14. | Harrys Sr Edward fz of Cloghnoffoy | 5. 16. 17. 21. 22. 23. 24. 2 [5] |
| C | | Haly Nicholas of Tworyne Esq | 4. 7. 10. (bis 11) 12. (bis 14) |
| Cragh, Donogh Mc John of Bohircarren | 3. | Hurly Sr. Morris of Cnocklong | 6. 8. 9. |
| Cantwell, John of Galbally | 4. | Heffernan, James of Mitchelstowne | 10. |
| Cragh, Eneas Mc of Glanary | 5. 26. | Haly, Mathias of Kilmallock | 18. |
| Cragh, Thomas Mc of Keilgarruffe | 6. | Harrys Miler fz of Ballym ^e shanboy | bis 19. |
| Creagh, William of Miltowne | 15. | Hurly Randle of Kilmallock | 19. (bis 20-) |
| Creagh, Richard of Flemingstowne | 16. 26. | Harrys Redmond fitz of Keilgarruffe | 6. |
| D. E | | I. | |
| F. | | K. | |
| Fox, John of Ballyvynog | 18 | Kearney, Patrick of Kilmallock | 13. 18. |
| G. | | L. | |
| Gibbon, Gibbon fitz of Doonmoone | 8 (bis 10), 11, (bis 12) 14, | M. ¹ | |
| Gibbon, John fitz of Bealanascaddane | (bis 8) 9. | Meagh, John fz George of Kilmallock | 17. |
| Goose, Robert of Keilguosy | 15 | N. O. P. Q. R. S. T. V. | |
| Gould, John of Cnocksawny | 17. | W. | |
| Gerald, Garet fz of Cnocksawny | 18. 26. | Walle Henry of Miltowne | 13. |
| | | The undernamed are all the ENGLISH PROPRIETORS in this Barony | |
| | | Sr. Willm Fenton of Mitchelstowne knt. | 4. 7. 20. |
| | | An Casy of Dublin | 16. |
| | | Cornet John Lysaght of Clehage | 20. |

AN ALPHABETICALL ABSTRACT OF THE DENOMINATIONS OF ALL THE LANDS CONTAINED IN THIS BOOKE.¹

| | Pages | | Pages | | Pages |
|-----------------------------|------------|----------------------|------------|---------------------------|------------|
| A. | | | | | |
| Anlonstowne | 17. | Ballynehaw | 18 | Cnocklong..... | 09 |
| Ardpatrick | <i>ibm</i> | Ballyguosy | <i>ibm</i> | Cnocktoren | 10 |
| Ardovelane | 18 | Ballyvowdane | 19 | Cosse | 12 |
| Abbey of Ballynegaule | 24 | Ballinkighta | <i>ibm</i> | Carhowgaruffe | 17 |
| | | Ballym'shanboy | <i>ibm</i> | Cleyhagh | 20 |
| | | Ballinshoudehy | <i>ibm</i> | Cloghnottfoy | 24 |
| | | Ballyshonickyn | 20 | Cames | <i>ibm</i> |
| | | Ballincarrowny | <i>ibm</i> | | |
| | | Ballinvily | <i>ibm</i> | D. | |
| B. | | | | | |
| Bohircarren | 03 | Ballynanamo | 21 | Doongrot | 04 |
| Balliluba | <i>ibm</i> | Ballyvosknode..... | <i>ibm</i> | Doonmoone | 10 |
| Ballingarry | 05 | Ballyshane | 22 | Dorrenstowne | 11 |
| Ballinelacken | <i>ibm</i> | Ballynecourty | 23 | Durragh | 23 |
| Ballingrisdoonagh | <i>ibm</i> | Ballingrena | 24 | | |
| Ballinlondry..... | 07 | Ballinvuttery | <i>ibm</i> | E. | |
| Bealanscaddane | 08 | Balligiagog | <i>ibm</i> | F. | |
| Ballinloinga | 09 | Ballinleyny | 25 | Fantstowne | 14 |
| Ballinscala | 11 | Ballinroe | <i>ibm</i> | Flemingstowne | 16 |
| Ballinvriny | 12 | Ballriggyne | <i>ibm</i> | Faningstowne | 24 |
| Bulligidyne Edy | 13 | Ballingrode..... | <i>ibm</i> | Faningstowne againe | 26 |
| Ballincoyme..... | <i>ibm</i> | Ballincrana | 26 | | |
| Ballycullane | <i>ibm</i> | Ballintober | <i>ibm</i> | G. | |
| Ballincurry | 14 | | | Garryantrumpa | 03 |
| Bohirnebottery | 16 | C | | Glanary | 05 |
| Ballingaddy beg | <i>ibm</i> | Corbally | 04 | Glanlarhy | 06 |
| Ballingaddymore..... | <i>ibm</i> | Cnocklarhy | 06 | | |
| | | Cloghcasta | <i>ibm</i> | | |
| | | (30) | | | |

30.

| | Pages | | Pages | | Pages |
|---------------------|------------|---------------------|-------|---------------------|------------|
| Glanahagilsha | 07 | Keilguosy | 15 | P. | |
| Garrynea | 09 | Killeene..... | 22 | Q. | |
| Gibbinstowne | 14 | Keale..... | 23 | R. | |
| Garrikettyne | 16 | Keilcroag | 24 | Rathgillane | 08 |
| Garryanfooky | 19 | Kilfynane..... | 25 | Rathnewhitagh | 20 |
| Glandannane | <i>ibm</i> | | | Roppolagh | 22 |
| Garrycuona | 20 | L. | | S. | |
| Garryarthur | 23 | Lickelly..... | 07 | Scartyne | 08 |
| Garryleasy | 25 | Lawrenstowne | 21 | Stephenstowne..... | 12 |
| | | | | Spittle | 23 |
| H | | | | | |
| Hamonstowne | 10 | M. | | T. | |
| | | Mitchelstowne | 10 | Tirmoore | 14 |
| | | Martenstowne | 12 | Tuornehawe..... | 22 |
| J. | | | | | |
| Jamestowne | 19 | Miltowne | 15 | Tullo | <i>ibm</i> |
| | | Moorstowne | 22 | | |
| | | Mullanes | 24 | V. | |
| K. | | | | | |
| Keilbeheny | 04 | Mortlestowne | 25 | W, &c. | |
| Keilgaruffes | 06 | N. | | | |
| Kilbridie | 14 | Owlort | 17 | | |
| | | O. | | | |

¹—The following lands are returned by the Book of S. & D. as Bishop's lands in A.D. 1640 : Dorrenstowne (12 acres), Kilmurry (183 acres)—Parish of Atheneasy. For Glebes in various denominations reference should be made to Book of S. & D ; see Appendix B, p. 513.

[ATTESTATION]

This foregoing Survey of the Barony of Costlea, in the County of Lymerrick, taken by us Robert Cox, William Rumsey, Samuell Clearke, Thomas Robinson, Thomas Jackson & William Yarwell Esquiers, Comissioners thereunto impowered & authorised ; Is to the best of our Care and endeavour pursuant to the Instructions to us in that behalfe directed ; Wherein is to be noted, that in the second Columne contayning the Denomination of Lands throughout this Booke, As well the Meares and Bounds of every Parcell of Land ; as alsoe the observations by us taken, relating to the p^rmisses concerning the title thereof, and the Buildings, Improvements and other Comodities & advntadges of the same, are particularly specified and set forth : Which Wee doe humbly certifie this 22th of Aug : 1655.

WM. RUMSEY ROB : COX.
WILL : YARWELL.

Exd. by
JON. TEIGE.

(32)

THE NAMES OF THE JURY SWORN AND EMPANELLED TO ENQUIRE OF AND
RETURNE AN EXACT SURVEY OF THE FOREGOING BARONY OF
COSTLEA.

CORNETT JONATTON TILLIE of Doonmoone.
LEUTNT. EDWARD HARISH of Kilmallocke.
LEUTNT. MICHAELL HARISON of the same
CAPTN JO : BLANT of the same.
THOMAS HOLMES of the same gent.
QUARTR M^r. WM. HAMOND of the same.
RICHARD COOKE of the same gent.
JO : DERBY of the same gent.
JOHN HOLMES of the same gent.
ANTHONY HOWES of the same gent.
JOHN CONWAY of the same gent.
ROBT QUINE of the same gent.
ROBERT MEAGH FIZ HENRY of the same Burges
GARETT MEAGH of the same Burgess
MICHAELL HOARE of the same m^{ch}ant.
SYMON HURLLY of the same gent.
DAVID LEWES of the same gent.
TEIGE O CONNOR of Balliroe gent.
JOHN CREAGH of Flemingstowne gent.
ALEXANDER ROCH of Crome gent.
DERMOTT O BRYNE of Ballinchurry gent.
JOHN GOULD of Cnocksawny gent.
GIBBON FIZ GIBBON of Doonmoone gent Assistant
PATRICKE FANT of Ballingarry gent Assist.

(33)

Compared
M. J. McENERY,
6 May 1904.

COUNTY OF LIMBRICK.

(34)

Lymerick

BARONY OF CONILLO¹

Consisting of the ensuing parishes

| | |
|--|--|
| PARISH OF NEWCASTLE ² 3. | PARISH OF CAPPAGH ⁶ 53. |
| PARISH OF CLUONELTY ³ 7. | PARISH OF RATHKEALE ⁶ 54. |
| PARISH OF GRANGIE ³ 8. | PARISH OF DONDONELL ⁶ 60. |
| PARISH OF MAHOWNAGH ³ 11. | PARISH OF NANTYNAN ⁷ 61. |
| PARISH OF KILLIDY ³ 15. | PARISH OF ASKEATON ⁶ 65. |
| PARISH OF MONEGAY ³ 19. | PARISH OF LISMAKIRY ⁶ 69. |
| PARISH OF ABBY OF FFEALE ³ 23. | PARISHES OF TOMDILY & MORGANS ⁶ 71. |
| PARISH OF KILLIAGHILIAHANE ³ 25. | PARISH OF KILBRADRANE. ⁸ 72. |
| PARISH OF CORCOMOHIDE & CLONCREA ⁴ W 26. | PARISH OF CLUONEAGH ⁶ 76. |
| PARISH OF BRURY ⁴ 34. | PARISH OF KILSCANELL ⁶ 78. |
| PARISH OF CLUONCARHY ⁵ 37. | PARISH OF ARDAGH ⁹ 80. |
| PARISH OF BALLINGARRY ⁴ 38. | PARISH OF RATHRONAN ¹⁰ 83. |
| PARISH OF CLUONCAGH ⁴ 44. | PARISHES OF DONMOLIN & KILCOLMAN ¹⁰ 85. |
| PARISH OF KILFENNY ⁴ 46. | PARISH OF SHANAGOLDEN ¹⁰ 87. |
| LANDS IN THE BARONY OF CONILLO LYING } IN PARISHES OF COSHMAY BARONY. } 47. | PARISH OF KILMOELAN. ¹⁰ 90. |
| PARISH OF CROAGH ⁶ 48. | PARISH OF ROBERTSTOWNE ¹⁰ [94] |
| PARISH OF CLUONSHYERE ⁶ 51. | PARISH OF LEAWGHILL ¹⁰ [96] |
| | PARISH OF KILFEARGUS. ¹⁰ [97] |

1—Now represented by the baronies of Connello Up. & Lr., Glenquin and Shanid.
 2—Present baronies of Glenquin & Shanid.
 3—Present barony of Glenquin.
 4—Present barony of Connello Up.
 5—*Cf.*, present par. of Colmanswell, ditto.
 6—Present barony of Connello Lr.

7—Present baronies of Connello Lr. & Shanid.
 8—ditto ditto
 9—Present baronies of Glenquin & Shanid.
 10—Present barony of Shanid.

The Survey of the Barony of Conilloe.

The said Barony of Connello containeing three hundred eighty three plowlands and twentie acres by common estimation is surrounded as followeth. Mearing on the East with the Baronies of Kenry, Cosmae, and Smale Countie, on the South with Twoghbrohill, Twogh Kill-

bollane, Twogh liase and CleniAuliffe in the County of Corke, on ye Weste with ye River of Feale, & Araght o Connor in the Countie of Kierrie and on the North wth ye River of Shannon.

The Rivers passing by & through the said Baronie of Connello. vizt.

The River of Deelee raising at Bruhesseroinye in the Countie of Cork, running from thence to Killbollane from thence to Kinlirye in the Barony of Connello from thence to Cluoneborigh, from thence to Tulloe and Cluoneagh & Cluonepastine betweene whom and Fohinagh stands the bridge of Deelee, and from thence betweene Aghvoulcke and Ballyniske, and all along from thence to Mahineagh and from thence to Grangie Bridge from thence to Rathkeyle & from thence to Ashsketton & from thence to ye River of Shannon.

The River of Maighe raising in the Countie of Corke, running from thence to Russinhoase and Billagh Nelly and from thence to ye Bridge of Maige in Connollo Barony, from thence to Coragh Ivaddery and Lissinereny and from thence to Brurye thence to Cosmae Barrony.

The River of Grinagh raising betweene Ballyneroggiebeg and Donbyren from thence through the towne of Ballyngarrye from thence to Lismotty, thence to Ballyvollin from thence to Cluoneshire and from thence to the Bridge of Corrowe in Kenrye.

The River of Feale raiseinge in the County of Corke from thence to Cohirlaveille from thence to the Abby of Feale, from thence to Duaghniilly in the Countie of Kierry.

The River of Glin raising in Cnockneligh thence to Killfergus from thence to the Castle of Glin and to the River of Shannon.

The River of Loghill raiseing at Glansarell, from thence to Ballihallyll from thence to Loghill, and the River of Shañon.

The River of Ouneskagh raising at Daroclogh from thence to Ballyneroggye, from thence to Billanalaght from the thence to Ballyniske on the River of Deelee.

2

The River of Duaglassie raising at Ballygilltagill from thence to Granagh, from thence to Ballyliny and from thence to Ballyphillip in Cosmae Barony.

The River of Daire raiseing at Glangoure from thence to Glanstare and DangonIvilly, from thence to Garran Ikeaue, from thence to Dangehy and from thence to the River of Deelee.

The River of Oughvarrie raiseing from the mountaine of Glanmore from thence to Killrugh from thence to Newcastle, from thence to Cloniskrighane & from thence to the River of Deelee.

The River of Bynoge riseing from Glandaboure, from thence Bellaghnebor, from thence to Kill Coury from thence to AghIvoulcke and from thence to the River of Deelee.

The River of Finsownogh raising out of the land of Amagan from thence through the towne of Croaghe and from thence running to ye River of Grenagh.

Parish of Newcastle

The said Parish of Newcastle containeing ten Monegaie pish, on the West with Ardagh pish & plowlands & thirtie two acres mearing on the East with the pish of Grangie on the South with Vizt. on the North with Ardagh parish aforesaid

| Names of Proprietors & their qualificons | Denomination of lands with their meetes & bounds. | Number of acres by estimation | Land profitable & the quantitie of them | Lands unprofitable & waste | Value of the whole in 1640. |
|---|---|-------------------------------|---|----------------------------|-----------------------------|
| Collonell Francis Courtney of New Castle English interest | The plowland of New Castle and five acres of fearra-Mearluin with a Castle a Bawne and other houses and stone worckes, having a marktett once a weeke, a fayre once in a yeare an orchard on it, the benefitt of a river running by the Castle; & the same with the severall houses tenemts and gardens thereunto belonging mearing on the South wth Shraide Igower being pte of the pish of Monegaye with ye river on the West, with Dually on the North, with the Gleb-land, on ye east & wth Cloine Iskreighane containeing— | 00160 | Arable 00080 Pasture 00080 | — — — | £ s. d. 0050 : 00 : 00 |

4.

YET THE PARISH OF NEW CASTLE

| | | | | | |
|---------------------|--|-------|---|----------------------|---------------------|
| The said Collonell. | Dually halfe a plowland mearing on the East with Church Towne on the South with Cullinagh; on ye West with Dromuin on the North with Carraghnomallaght, mortgaged to Captn. Allin. | 00080 | Arable 00030 Pasture 00040 Meddow 00010 | — — — | £ 0013 : 00 : 00 |
| The said Collonell | Dromuine one plowland mearing on the East with Dually; on ye South with Killaghtin in Ardagh pish on the West with Ruskagh of Ardagh pish aforesaid, on the North wth Carraghnomallaght mortgaged to Mr. Wm freeman. | 00160 | Arable 00060 Pasture 00060 | Shrubby wood } 00040 | 0030 : 00 : 00 |

| | | | | | |
|---|--|-------|--|------------------------------|----------------|
| Denis Brien of Glaniestaire Esqr. Irish Papist. | Glaniestaire one plowland mearing on ye East wth Doonegoneweelle, on the West wth. Gleangowne being parte pish of Rathronaine, on the North wth Gleansarrvill in the pish of Kill Collman, on the South wth Ballyneberny in Ardagh parish. | 00200 | Arable 00030 Pasture 00007 Copps 00003 | Red bog & Mountaines } 00160 | 0020 : 00 : 00 |
|---|--|-------|--|------------------------------|----------------|

YET THE PARISH OF NEW CASTLE.

5.

| | | | | | |
|---|---|-------|---|--|------------------------|
| The sd. Collonell Francis Courtney. | Duagh Cattin halfe a plowland mearing on ye East wth Killruddane, on the South wth Churchtowne, on the west wth Ballyneana, on the North wth Enagh-Geare in Ardagh pish. | 00060 | Arable 00020 Pasture 00020 Meddow 00003 | Shrubby wood } 00017 | £ s d 0010 : 00 : 0 |
| The said Collonell Courtney | Ballylahiffe halfe a plowland. Killradame twentie seaven accres. Garran keyvane halfe a plowland. Doonegehy twentie accres mearing on the East wth Doonegihye in the pish of Grangie, on the South wth Churchtowne, on the West wth Duagh Cattine, on the North wth Cuile Coakerye. | 00160 | Arable 00080 Pasture 00060 Copps 00020 | — — — | 0040 : 00 : 00 |
| The said Collonell Courtney | Ballyntemple one plowland mearing on the East wth the Glebbland on the South wth. Newcastle, on the West wth Dually a little river running betwixt them on the North wth Duagh Cattin. | 00160 | Arable 00080 Pasture 00060 Copps 00020 | — — — | 0030 : 00 : 00 |
| Morrogh Shihye of Gleangowne Irish Papist. | Gleangowne and Ballyfieruis one plowland mearing on the East wth Killaghtin in the pish of Ardagh, on the South wth Garryduffe, on the West wth Creattalloe, in ye pish of Rathronaine on the north wth Ruskagh in the pish of Ardagh | 00180 | Arable 00030 Pasture 00030 | Shrubby wood } 00003 red bog } 00003 Mountaine 00114 | 0040 : 00 : 00 |
| James Stretch late of Lyhicke Alldē deceased. Irish Papist. | Carraghamallaght one plowland mearing on ye East wth Ballyneana, on the South wth Dromuin and Dually, on the West wth Ballyein in Ardagh pish on ye North wth Ballyneana. | 00160 | Arable 00080 Pasture 00070 | Red bog } 00010 | 0040 : 00 : 00 |

6

YET IN THE PARISH OF NEW CASTLE.

| | | | | | |
|---|--|-------|-------------------------------|----------------------|-------------------------|
| Katherin Harbert of Ballynena widd : Irish Papist | Ballynena halfe a plowland mearing on ye East with Duagh Cattin, a smale river running betwixt them, on the South with Carraghnamallaght, on the west with Ballylaughane in Ardagh Pish ; on the North wth. Doongonuill. | 00080 | Arable 00040 Pasture 00030 | Shrubby wood } 00010 | £ s d 0020 : 00 : 00 |
| The sd. Coll : Courtnay. | Doonegoneweelle one plowland mearing on the East with Killruddan in Ardagh pish on the South with Ballynena, on the West wth Gleansetayre on the North wth Ardagh. | 00160 | Arable 00060 Pasture 00060 | Red bog 00040 | 0020 : 00 : 00 |
| Totall of the said Parish of Newcastle. | | 01560 | 01163 | 00397 | £ 00313 : 00 : 00 |

7.

Parish of Cloine Iltie.

The said Parish of Cloineiltie containeing nyne Mahownagh on ye West wth Graingie Pish, on plowlands & 20 acres is mearing on the East the North with Rathkile pish. Vizt. with Clon Caha Pish, on the South wth

| Names of Proprietors & their qualifications | Denomination of lands and their meetes & bounds. | Number of acres by estimation | Lands profitable & their quantitie | Lands unpoifitable & waste | Value of the whole in 1640. |
|---|--|-------------------------------|---|----------------------------|-----------------------------|
| The sd. Coll : Francis Courtnay. | Lissaniskie, Rathweillie, Ballynoc, Cuiebane, & Ballyscanlane, three pl and halfe & 20 acres with an old ruinous Castle, 2 orchards, and a mill seate on it mearing on the East with Gortne Crehy ; on ye North with Kill-Gollbau, Kilbteana and Knockaderrye, on ye South with Grangie and Ardeyna. | 00500 | Arable 00300 Pasture 00150 Meddow 00020 Coppes 00020 | Redbog 00010 | £ s d 0100 : 00 : 00 |

| | | | | | |
|-----------------------|---|-------|---|--------------|----------------|
| The said Collonell | Killgulbane, Athliny, Ballyn- wroony, & Killteana three plowlands, and halfe mear- ing on ye East with the Commons of Clone Cagh & Gorteene, Coraghane, on the South with Ballynoe and Rathbuilly, on ye West with Knocke Iderric on the North with Kill Collmaine, and Ballyallynane haveing a stone house and an orchard uppon it | 00500 | Arable 00300 Pasture 00150 Meddow 00012 Copps 00008 Drye Hill 00010 | Redbog 00020 | 0100 : 00 : 00 |
|-----------------------|---|-------|---|--------------|----------------|

8.

YET THE PARISH OF CLOINEILTIE

| | | | | | |
|-------------------------------------|--|-------|--|---------------|-------------------------|
| Ellan Butler als Shihic widd. | Cnockederry, Caharraghane and Lisligasta two plow lands mearing on the East wth Killteana on the South wth Lissinuisky on the West with the lands of Grangie and on ye North with Ballyalinane & Loughill | 00200 | Arable 00100 Pasture 00080 Copps 00012 | Red bog 00008 | £ s d 0040 : 00 : 00 |
| | Totall of the said Parish of Cloineiltie | 01200 | 01162 | 00038 | 00240 : 00 : 00 |

Parish of Graingie.

The said Parish of Graingie mearing on the East with CloineElty parish on the South with Mahownagh parish ; on the West with New Castle pish & on the North with Ardagh parish, the particulars whereof are as followeth.

| Names of Proprietors & their qualifications. | Denomination of lands & their Meetes and bounds | Number of acres by estimation | Land profitable & the quantitie of them | Lands unprofitable & waste. | Value of the whole in 1640. |
|---|---|--|--|-----------------------------------|--------------------------------------|
| The said Coll: Courtney | Cloine Iskrighane thirtie acres mearing on the East wth the River of Deele, on the South with Ardnacrohy on the North with Gortemore, on the West wh. the ph of New Castle. | 00030 | Arable 00020 Pasture 00005 Meddow 00005 | — — — | 0005 : 00 : 00 |

YET IN THE PARISH OF GRANGIE

9.

| | | | | | |
|-----------------------------|--|-------|---|----------------|-------------------------|
| The said Collonell Courtnay | Tyrenemarte 40 acres mearing on the East with Dromuyn; on the South with Clounie Iscrighane; on the West with New Castle and on the North with Ballyallynane | 00040 | Arable 00025 Pasture 00015 | — — — | £ s d 0005 : 00 : 00 |
| The said Collonell Courtnay | Ballyleanaine 30 acres mearing on the East with Tyrenemarte on the South with the plowland of NewCastle, on the West with Viccars-towne & on the North with Doonegihie. | 00030 | Arable 00015 Pasture 00015 | — — — | 0005 : 00 : 00 |
| The said Collonell | Downegihye and Ballyngowne one plowland mearing on the East with Gorteroe and Movidy on the South with Ballyleane; on the West with Churchtowne, on the North with Coule Coakerye. | 00160 | Arable 00080 Pasture 00060 Coppes 00020 | — — — | 0030 : 00 : 00 |
| The sd. Coll : | Grangieoughteragh one plowland mearing on the East with Carregh Cullmaine and Lissnamucky, on the South with Ardreene, on the West with the River of Deeale and on the North with Lissgreinie. | 00140 | Arable 00089 Pasture 00039 | Shrubbs 00012. | 0020 : 00 : 00 |
| The sd. Coll : | Granghy Ightaragh and Lissgirraie one plowland & halfe mearing on the East with Carrhowgeare, on the South with Granghyoughtaragh on the West with the River of Deeale on the North with Killmurrie (the River of Deeale running betwixt them) | 00200 | Arable 00100 Pasture 00080 Meddow 00010 | Shrubbs 00010 | 0030 : 00 : 00 |
| The sd. Collonell | Galloughowe and Ballymorrisshine one plowland mearing on the East with Loghill; on the South with Grangye Ightearagh & Carrhowgeare on the West with Killmurry, on the North with Garraneboy. | 00140 | Arable 00080 Pasture 00050 Meddow 00010 | — — — | £ 0025 : 00 : 00 |

10.

YET THE PARISH OF GRANGIE.

| | | | | | |
|-----------------------------|---|-------|-------------------------------|---------------|-------------------------|
| The said Collonell Courtnay | Carhugaere 20 acres mearing on the East with Cnockane Iderrie, on the South with Carragh Icuilmaine on the West with Granghye Ighteragh on the North with Ivegallahugh. | 00030 | Arable 00018 Pasture 00008 | Shrubbs 00004 | £ s d 0004 : 00 : 00 |
|-----------------------------|---|-------|-------------------------------|---------------|-------------------------|

| | | | | | |
|---|---|-------|---|---------------------------|----------------|
| James Bourke of Lymericke Esqr. Irish Papist | Ballyrobin one plowland mearing on the East with Cuilenowroawne, on the South Clouine Guilleene, on the west with Cloanie Coockerie on the North with Killscannill whereof two parts in three parts to be devided stand in the parishes of Ardagh & Killscannill And the 3d pte in Grangie pish. | 00050 | Arable 00020 Pasture 00030 | — — — | 0007 : 00 : 00 |
| The said Collonell. | Dromuine half a plow land meareing on the East with the River of Deelee, on the South with Killriddy, on the west with Gorteroe, on the North with Gorttroe & Movydie. | 00080 | Arable 00020 Pasture 00030 Timber } 00030 wood } | | 0010 : 00 : 00 |
| The said Collonell | Gortroe halfe a plowland mearing on the East with Movydie; on the South with Gortmore; on the west and North with Bally- gowne. | 00080 | Arable 00040 Pasture 00030 | Shrubbs 00010 | 0010 : 00 : 00 |
| The said Coll : | Movidy halfe a plowland mearing on the East with the River of Deelee on the South with Dromuin on ye west with Gortroe & on the North with Bally Earralla. | 00060 | Arable 00030 Pasture 00015 | Shrubby } 00015 wood } | 0010 : 00 : 00 |
| John Shihy of Bally Earralla deceased. Irish Papist. | Bally Earralla halfe a pl mearing on the East with the River of Deelee, on the South with Movidy and Ballyn- gowne on the West with Coolecoukery, on the North with Clouin Iguillin. | 00080 | Arable 00050 Pasture 00025 Meddow 00005 | — — — | 0015 : 00 : 00 |

YET THE PARISH OF GRANGIE.

11,

| | | | | | |
|----------------------------------|---|-------|---|---------------------------|---------------------------|
| The sd. Collonell Courtney | Ardrin one plowland mearing on the East with Lissan- viskye, on the South with Killrieddy, and Ballyna- kelly on the West with the River of Deelee, and on the North with Grangieough- taragh. | 00120 | Arable 00060 Pasture 00035 Meddow 00005 | Shrubby } 00020 wood } | 0020 : 00 : 00 |
| | Total of the said Parish of Grangie | 01240 | 01169 | 00071 | £ s d. 00196 : 00 : 00 |

Parish of Mahownagh.

The said parish of Mahownagh consisting of the fourteene plowlands mearing on the East with the parish of Killeaghaliehaine, on the West with the Parish of Monegaye, on the North with the the pish of Cloineltie, on the South with the Parish of Grangie.

| Names of pp ^{tes} & their qualific ^o ns | Denomination of lands & their meetes and bounds | Number of acres by estimation | Lands profitable & their quantitie | Lands unp ^o fitable & waste. | Value of the whole in 1640 |
|---|---|-------------------------------|------------------------------------|---|----------------------------|
| The sd. Coll: Francis Courtnay. | Ballybreanagh halfe a plowland mearing on the East with Ballynekilly, on the South and West wth. the four plowghlands of the Castle of Mahownagh and on the North with Lissinsky in the Parish of Cloine Eltie. | 00050 | Arable 00025 | Shrubby 00025 | £ s. d. 0015 : 00 : 00 |

12.

YET MAHOWNAGH PARISH.

| | | | | | |
|--------------------|---|-------|-------------------------------|-------------------------------|-------------------------|
| The sd. Collonell | Mahownagh 4 p ⁱ having a Castle on it in good reparation, and a Mill seate mearing on the East with Corrath, on the South with Garryduffe, on the West with Sheanroth and Ballywillin; on the North with Ballyvreaaha, this mortgaged to John Fitz-Gerrald Deane of Corcke Protestant. | 00360 | Arable 00100 Pasture 00200 | Shrubbs 00060 | £ s d 0060 : 00 : 00 |
| The sd. Coll : | Corrath and Cloinderhine three quarters of a plowld. mearing on the East with Ballynakilly, on the South with Ballynisky, on the West with Ballydourty and Gortescagh and on the North wth the foure plowlands of Mahownagh. | 00080 | Arable 00040 Pasture 00020 | Shrubbs 00010 Redbog 00010 | 0030 : 00 : 00 |
| The said Collonell | Ballynakilly, Liskillane and Ballydourtye three quarters of a plowland mearing on the East with Ballynoe on the South with Corath, on the West with Ballybreanagh and ptly with Mahownagh on the North with Lissinvisky, this land mortgaged to one Wm Whyte deceased. | 00100 | Arable 00060 Meddow 00010 | Shrubby wood } 00030 | 0030 : 00 : 00 |

| | | | | | |
|-----------------------|--|-------|-------------------------------------|----------------------|----------------|
| The sd. Collonell | Gorteskagh half a plowhland mearing on the East with Ballynoe, on the South with the lands of Meaine on the West with Corath and Ballydohurty; on the North with Ballynykilly & Lis-killin. | 00050 | Arable 00025 Pasturing bog 00012 | Shrubby wood } 00013 | 0012 : 00 : 00 |
| The sd. Collonell. | Meaine two plowlands having on it a Castle and a Mill seate out of reparation mearing on the East with the lands of Gortne Crehy on the South with the lands of Crommane on the West with Ballyniskye and Corath on the North with Gorteskagh. | 00200 | Arable 00150 Pasture 00050 | — — — | 0080 : 00 : 00 |

MAHOWNAGH PARISH.

13.

| | | | | | |
|--|--|-------|--|---------------|-------------------------|
| Sr. Edmond fz Gerald. Irish Papist | AghIwuilcke one plowland mearing on the East with the plowland of Drome Commaine, on the South with Inniskeene and Kill-couroe, on the West with Leawig and Mooneroe, on the North with Ballyniskie & the river of Deelee mearing; there is a Mill seate on the premises, the River of Bunoge running through it and the River of Deelee running northwarde of it Cloinelonienoghta & Tyreane being pte and pcell thereof. | 00160 | Arable 00080 Pasture 00040 Meddow 00004 Timber wood } 00036 | — — — | £ s d 0080 : 00 : 00 |
| The said Sr. Edmond | GorteeneIgyllaine 40 acres mearing on the East with Tyreane on the South with Kill Couroe and Mahownagh; on the West with Leavig; & on the North with Tyreane. | 00040 | Arable 00020 Pasture 00010 | Shrubbs 00010 | 0015 : 00 : 00 |
| The said Collonell Courtenay | Ballynisky a quarter of a plow land mearing on the East with Corath and Meaine on the South with AthIwuilcke on the West with Moineroe in Killidy Pish, on the North wth Garriduffe. | 00100 | Arable 00030 Meddow 00010 | Shrubbs 00060 | 0030 : 00 : 00 |
| The said Collonell | Garryduffe and Danginbegg mearing on the East wth Corath, on the South with Ballyniskye, on the West wth Shannerath; and on the North with Mahownagh. | 00050 | Arable 00030 Pasture 00010 | Shrubby 00010 | 0010 : 00 : 00 |

PARISH OF MAHOWNAGH

| | | | | | |
|--|--|-------|-------------------------------|---------------|---------------|
| Sr. Edmond fitz Gerrald of Cloynegush Irish Papist | Rath, Gortemore, & Cuyle o gorman one plowghland, mearing on the East with Cluine More, on the South with Tullagh and Killine, on the West with Couleene and Cappagh, on the North with Drom Crommayne and Fohanagh. | 00160 | Arable 00080 Pasture 00060 | Shrubby 00020 | 0040 : 00 : 0 |
|--|--|-------|-------------------------------|---------------|---------------|

14.

MAHOWNAGH PARISH.

| | | | | | |
|------------------------------------|---|-------|---|---------------|--------------------------|
| The said ppretor | Clouneecree halfe a plowgh- land mearing on the East wth Mooveane, on the South with Gortnytrubed on the west with Rath and on the North with ffohanagh. | 00080 | Arable 00040 Pasture 00040 | -- -- -- | 0020 : 00 : 00 |
| The sd. Sr. Edmund & ppietor | Drome Cromane one plowland mearing on the East with ffohanagh and Rath; on the South wth. Gortemore and Cuile o gormane, on the West with AghIwuilcke & Inniskeene on the North with Ballynisky (the river of Deelee mearing) | 00150 | Arable 000100 Pasture 00040 | Shrubby 00010 | 0030 : 00 : 00 |
| The said Sr. Edmd. | ffohanagh one plowland mear- ing on the East with the River of Tulligg, on the South with ClouneMore on the West with the plowland of Drome Camanie, on the North with Ballyguilline (Deele river mearing) mort- gaged unto James Bourke of Lymicke Esq ^{re} with other parcells for £1100 ster : | 00160 | Arable 00080 Pasture 00050 Timber } 00030 wood } | | 0100 : 00 : 00 |
| The said Sr. Edmd. | Innishkeene 40 Acres, mear- ing on the East with Drome Cromaine, on the South with Cuile o gormane on the West with KillCouroe and Tireane, on the North with AghIwuilcke. | 00040 | Arable 00020 Pasture 00015 | Shrubbs 00005 | 0008 : 00 : 00 |
| | Totall of the said Parish of Mahownagh. | 01780 | 01517 | 00263 | £ s d 00560 : 00 : 00 |

Killidie Parish

The Parish of Killidie containeing seaveene-teene plowlands mearing on the East with the parishes of Killoughalliehaine & Mahownagh on the South with Cloine Auliffe in the Countie of Corke, on the West with the Countie of Kierrie and on the North with the parish of Monegay.

| Names of Proprietors & their qualificons | Denomination of lands & their meetes & bounds | Number of acres. | Lands profitable &c | Lands unprofitable & waste. | Value of the whole in 1640 |
|--|---|------------------|-------------------------------|--|----------------------------|
| Domnicke Roch of Lymicke Irish Papist | Cnocke Coule Cuere one plowland mearing on the West wth the County of Kierry (the River of feyle running betwene them) on the South with the County of Corcke (the sd river of Feyle mearing on the East with Reanahingen in Monegay parish ; on the North wth Cahirlevoyle. | 00200 | Arable 00060 Pasture 00080 | Redbog 00060 | £ s d 0017 : 00 : 00 |
| The said Domnick Roch | Cahirlevoyle one plowland mearing on ye South wth Cnocke Coulekerre : on ye East with Gleanegorte ; on the West wth. the Countie of Kierrie ; the River of Feyle meareing ; on the North with Knockradermody & Cahyrodane. | 00390 | Arable 00100 Pasture 00160 | Redbog 00100 Moun- taine } 00030 | 0040 : 00 : 00 |
| Coll : Francis Courtney | Gleane Gorte one plowland mearing on the South East wth. Cahyrlvoyle on the North East with Kill Ennagh on ye North with Temple Gleañateane & Kill Cullin (the River of Ullaghin meareing ; on the East with Skuile a little brooke running betwene them, on the South with Tuoryn Mc Aulliffe and Millin lkeirvicke. | 00300 | Arable 00100 Pasture 00120 | Redbog 00060 Moun- taine } 00020 | 0040 : 00 : 00 |
| The sd. Collonell | Kill Culleene one plowland with a mill seate thereon (the river of Ullaghane running through it mearing on the South with Gleane Gorte, and Skuile, on the west wth. Temple Glanetaine, on the North with Gleanemore on the West Moen ¹ teone lowen | 00240 | Arable 00120 Pasture 00120 | — — — | 0030 : 00 : 00 |

¹ An altered letter appears here in Q.R.O. copy—*Quaere L* : Moen Leone

16.

KILLIDIE PARISH

| The said Collonell | Gleañachoine one plowland haveing on it a ruinous Castle unrepaired (whereof twentie acres being dis- persed are surveyed in the parish of Monegay) is mear- ing on the South with Skuile, on the West wth Glanemore on the North wth. Bally- kenny & Croaghane, on the East with Gorte Coitty and Ballylonogane. | 00200 | Arable Pasture | 00100 00060 | Moun- taines } 00040 | | | £ s d 0060 : 00 : 00 |
|---------------------------------------|--|-------|---------------------------------------|-------------------------|-------------------------|-------|--|-------------------------|
| The sd. Sr. Edmd. Fz Gerrald. | Leavyebeg twentie acres mearing on the South wth. Moher on the West with Leavigmore, on the North wth. Moineroc on the East wth. Tireane. | 00040 | Arable Pasture | 00020 00020 | — — — | | | 0013 : 00 : 00 |
| The said Edmd. fíz Gerrald | Moineroc thirtie acres mear- ing on the South with Leavigbeg, on the West with Ballyntobuir, on the North with Donginbeg & on ye East wth Athiwuilcke. | 00060 | Arable Pasture Timber wood } | 00020 00020 00020 | — — — | | | 0015 ; 00 : 00 |
| The sd. Sr. Edmd. fz : Gerrald. | Gorteeneigrady and Mohar 20 acres mearing on the South with Cloine Coñ on the West with Leavigmore, on the North with Leavyg- begg, and on the East with KillCouroe. | 00020 | Arable Pasture | 00005 00010 | Shrubbs | 00005 | | 0005 : 00 : 00 |
| The said Sr. Edmund fz Gerrald | Killcouroe fortie acres mear- ing on the South wth Cloinepiaghaine on ye west with Clonie Cannoine on ye North with Tyreane on ye East wth Inishkeene. | 00040 | Arable Pasture | 00015 00020 | Shrubby wood } | 00005 | | 0012 : 00 : 00 |
| The said Sr. Edmd. fíz Gerrd. | Cleauagh 85 acres mearing on the south wth. fine- glassye, on the West with Killidye on the North with Ballyriegane, on the East wth Rathineagh. | 00085 | Arable Pasture | 00040 00040 | Shrubs | 00005 | | 0025 : 00 : 00 |
| The said Sr. Edmund. | Killidye one plowland haveing on it an old Castle and a Church mearing on the South wth. Aghneleacke ; on ye West with Ballylana- gaine on ye North wth Ballyowen ; on the West with Cleanagh. | 00200 | Arable Pasture | 00060 00100 | Moun- taines } | 00040 | | 0050 : 00 : 00 |
| The sd. Sr. Edmund fíz Gerrald. | Ballylanagaine 40 acres mearing on the South with Dromeroe ; on the West with Tyreogallae on the North with Croaghane, on the East with Killydie. | 00040 | Arable Pasture Timber wood } | 00015 00020 00005 | — — — | | | 0012 : 00 : 00 |

KILLIDIE PARISH.

| | | | | | | |
|---------------------------------------|--|-------|-------------------------------------|-------------------------|-----------------|--------------------------|
| The sd. Collonell Courtney. | Ballyriegane one plowland mearing on the South wth Cleauagh; on the West with Ballyowen; on the North with Cammas, on the East wth. Ballyntobuir. | 00160 | Arable Pasture Timber wood | 00060 00080 00020 | | £ s d. 0050 : 00 : 00 |
| The sd. Sr. Edmd. fiz Gerrald | Ballyntobuyr mearing on the South with Rahin on the West with Ballyregane, on the North wth Monyleany, on the East with Moineroe. | 00060 | Arable Pasture Woodd | 00015 00025 00020 | — — — | 0014 : 00 : 00 |
| The sd. Sr. Edmund Fiz Gerrald | Ratheeneagh mearing on the South wth. Leavygmore; on the West with Cleauagh on the North wth. Ballyntobuir; on ye East with Leavybegg. | 00045 | Arable Pasture | 00020 00025 | | 0012 : 00 : 00 |
| The said Sr. Edmund fiz Gerrald | Leavigmore mearing on the South wth. CloineCoñ on ye West with Cleauagh on the North with Ratheenagh, on the East with Leavyebegg. | 00040 | Arable Pasture | 00020 00020 | | 0012 : 00 : 00 |
| The sd. Sr. Edmund fiz Gerd. | Keanetohir mearing on the south with ffinglassie; on the West with Killidye; on the North wth. Cleauagh on the East wth. ffinglassie. | 00080 | Arable Pasture | 00020 00040 | Mountaine 00020 | 0025 : 00 : 00 |
| The sd. Sr. Edmd fz Gerrald. | ffineglassie mearing with Glassybuy in the Countye of Corke on the South; on the West wth. Keantohir & Killiddy; on the North with Leavig on the East wth. Ballymockerye mortgaged to James Bourke of Lymericke Esq. | 00220 | Arable Pasture Wood | 00060 00060 00020 | Mountaine 00080 | 0050 : 00 : 00 |
| The sd. Sr. Edmund fz Gerrald. | Lissnafolly mearing on the South with Cnockandronige on the West wth Clouniepeaghane, on the North wth. Kill Couroe, on the East wth. Keappagh. | 00040 | Arable Pasture Wood | 00015 00020 00005 | — — — | 0012 : 00 : 00 |
| The said Sr. Edmund. | Tenaneare 20 acres mearing on the South with Oultagh, on the West with Lissnefolly, on the North wth. Cuilegormane, on the East with Cuileleene. | 00020 | Arable Pasture Timber wood | 00005 00005 00010 | — — — | 0006 : 00 : 00 |

KILLIDIE PARISH

18.

| | | | | | | |
|--|---|-------|-------------------|----------------|-------------------------|-------------------------|
| The sd. Edmd. fz Gerrald | Cuileleene mearing on the South with Banemore on the West with Keappagh ; on the North with Cuileogormane, on the East wth. Gortmore. | 00040 | Arable Pasture | 00015 00020 | Shrubby wood } 00005 | £ s d 0012 : 00 : 00 |
| The said Collonell Francis Courtney | Gleanemore one plowland having a small orchard on it mearing on the South with Kill Culleene on the West with Lissonlaine, on the North with Killeanagh on the East wth. Gleannechoime. | 00200 | Arable Pasture | 00100 00100 | — — — | 0060 : 00 : 00 |
| The said Collonell Courtney | Creane, Ballycheane and Rahineagh, mearing on the South with Killidy, on the West with Gleanemore, on the North wth. Ballyvealling, on the West with Ballymcreannill. | 00120 | Arable Pasture | 00060 00040 | Shrubs 00020 | 0030 : 00 : 00 |
| The sd Collonell | Ballykenny mearing on the South wth. Croghane and Killidie ; On ye west with Arraragh ; on the North with Cammas ; on the East with Ballyowen. | 00160 | Arable Pasture | 00060 00060 | Shrubby 00040 | 0040 : 00 : 00 |
| The said Collonell | Ballyowen mearing on the South wth. Killidie on the West with Ballykenny ; on the North with Cammas, on the East wth Ballyriegane. | 00040 | Arable | 00020 | Shrubby 00020 | 0006 : 00 : 00 |
| Sr. Edmd. Fiz Gerrald | Bainemore mearing on the South wth. the Countie of Corke, on the West with Keappagh, on the North with Cuileleene on ye East with Farihye. | 00080 | Arable Pasture | 00040 00040 | | 0025 : 00 : 00 |
| The sd. Sr. Edmd. | Killeene mearing on the South with Farihye, on ye West wth. Gortmore ; on the North wth. Rath on ye East with Gortnetubruide. | 00040 | Arable Pasture | 00020 00020 | — — — | 0013 : 00 : 00 |

KILLIDIE PARISH.

19.

| | | | | | | |
|-----------------------|---|-------|-------------------|----------------|---------------|--------------------------|
| The said Collonell | Ballyduhigg and Cloine Cannon mearing on ye South with Gortenehynona and Ballyriegane on the West with Ballymackerye, on the North with Kill Couroe and Mohar, on the East with Cloinepiaghaine | 00030 | Arable Pasture | 00010 00010 | Shrubbs 00010 | £ s d 0010 : 00 : 00 |
| | Total of the said Parish of Killidie. | 03190 | | 02630 | 00560 | £ s d 00601 : 00 : 00 |

Parish of Monegaie

The said Parish of Monegaye containeing South wth Killidyde Pish on the West with 15 plowlands, and sixtie acres is mearing on Abbyfeile Pish and on the North with New the East with the Pish of Mahownagh; on the Castle Pish viz.

| Names of Proprietors & their qualifications | Denomination of lands, and their meeres & bounds | Number of acres by estimation | Lands profitable & their quantitie | Land unprofitable & waste | Value of the whole in 1640. |
|---|---|-------------------------------|------------------------------------|---------------------------|-----------------------------|
| The said Coll Francis Courtnay | Rathineannig, Knockaneicullane, Rathitoe & Renaite, one plowland with a grist mill, mearing on ye East with Clonie Iskrihane, on the South with Ballymackussa, on ye West wth. Sheannagarry, on the North with the towne of New Castle. | 00160 | Arable 00100 Pasture 00040 | Shrubbs 00020 | £ s d. 0030 : 00 : 00 |

20

MONEGAIE PARISH

| | | | | | |
|--------------------------------|--|-------|--|---------------|--------------------------|
| The sd. Proprietor | Killeallhin 40 acres mearing on the East with Ardna-crohy & on the south with the same, on the West wth. Ballymcassa & on the North wth Rathineanyhe. | 00040 | Arable 00030 Pasture 00008 | Shrubby 00002 | £ s d. 0005 : 00 : 00 |
| The said Collonell | ArdnaCrohye one plowland mearing on the East with Milltowne, on the South with Ballygihy, on the West with Moine Leany and BallyCuircke on the North wth. CloineIscrighane. | 00160 | Arable 00080 Pasture 00040 Meddow 00010 | Shrubs 00030 | 0020 : 00 : 00 |
| The sd. Collonell | Ballynvegaine halfe a plowland mearing on the East wth. Moine Leana, on the South wth. Cammas on the West with Viccarstowne, on the North wth. Bally Cuircke. | 00080 | Arable 00030 Coppes 00045 | Redbog 00005 | 0006 : 00 : 00 |
| The sd. Sr. Edmund fiz Gerrald | Two plowlands and halfe of the said parish of Monegaie lyeing dispersed in the parish of Killiddie viz. Cloincoin 50 acres mearing on the East wth. Bally-mackerrye, on the West with fingleassye on the North with Leavig. | 00050 | Arable 00020 Pasture 00020 Timber wood } 00010 | — — — | 0010 : 00 : 00 |

| | | | | | | |
|--------------------------------|--|-------|-------------------|----------------|---------------------------------|----------------|
| The sd. Sr. Edmund fiz Gerrald | Gleaneduffe one plowland mearing on the East with Knockadronig, on the South with ye Countie of Corke. Ahnaleacke mearing on the West with Ballymacc-Kierie, on the North with Clouniepieghane, Ballyduhigg and Cloine-Cannon a Gline of oake trees on the premisses | 00300 | Arable Pasture | 00100 00100 | Redbog 00100 | 0040 : 00 : 00 |
| The sd. Sr. Edmund | Cnockeadromye halfe a plowland mearing on the East wth Barry Keappagh, on the South with Bohemaelickane in the Countie of Corke, on the west with Killielleagh, on the North wth. Lissnefoly. | 00200 | Arable Pasture | 00080 00040 | Redbog 00040 Mountaine 00040 | 0026 : 00 : 00 |

MONEGAIE PARISH

| | | | | | | |
|--|--|-------|-----------------------------|-------------------------|--|--------------------------|
| The sd. Sr. Edmund | Barrakeappagh meareing on the East wth Banemore on the South with the County of Corke to Boherivulkine, on ye West with Cnockadronig, on the North with Lower Keappagh. | 00260 | Arable Pasture | 00120 00100 | Redbog } 00020 Moun- } 00020 taine } | £ s d. 0030 : 00 : 00 |
| The said Collonell Courtnay. | Ballynvealling and Ballyvorking halfe a plowland mearing on the East with Killealhin, on the South wth. Ballycloovaine, on the West with Ballynatubruide & on the North with Rath-Lee. | 00080 | Arable Pasture | 00040 00040 | — — — | 0006 : 00 : 00 |
| Morrogh Shighy of Garryduffe Irish Papist. | Garriduffe one plowland mearing on the East with Killaghtine ; on the South with Ballymoroghue, on the West with Tullygooleyne, on the North with Ballyfearris | 00200 | Arable Pasture Meddow | 00060 00070 00010 | Redbog 00060 | 0060 : 00 : 00 |
| The said Sr. Edmund Fiz Gerrald | Ballymacckerie one plowland mearing on the East with Bally Eanaghaine ; on the South wth. Cluoinc Auliffe in the Countie of Corke, on the West with ftinglassie & on the North with Leavig, & this mortgaged to James Bourke of Lymericke Esquier. | 00200 | Arable Pasture Woods | 00080 00080 00015 | Shrubs 00005 Mountaine 00020 | 0100 : 00 : 00 |

| | | | | | | |
|------------------------------------|--|-------|------------------|----------------|-----------------|----------------|
| The said Collonell Courtney | Ballymoroghue ii pl mearing on the East with Bally- canore; on the South wth. Rath Cahill, on the West wth. Tullygoleene, on the North wth. Garriduffe. | 00320 | Arable Meddow | 00160 00020 | Mountaine 00140 | 0030 : 00 : 00 |
| The said Collonell Courtney. | Templegleanetaine and Tully- goleyne i pl mearing on the East wth. Ballymoroghue on the South with ye river of Glangorte on ye West wth Dromtorene, on ye North with ye River of Vilaghane. | 00160 | Arable | 00080 | Mountaine 00080 | 0010 : 00 : 00 |

22.

MONEGAIE PARISH

| | | | | | | |
|-----------------------|--|-------|-------------------|----------------|-------------------------|---|
| The said Collonell | Ballyshcanagarry one plow- land mearing on the East with Ballynvalling, on the South with Ballymc Rayneill on the West wth. Ballyconnoe on the North with Killaghteene. | 00162 | Arable | 00062 | Mountaines 00100 | $\begin{matrix} \text{£} & \text{s} & \text{d.} \\ 0010 & : & 00 : 00 \end{matrix}$ |
| The said Collonell | Ballyconnoe and Ballyne- howe halfe a plow land mearing on the East with Ballynebruide on the South with the Glebland of Mone- gay on the West and North with Ballymorroghue | 00080 | Arable | 00040 | Shrubs 00040 | 0006 : 00 : 00 |
| The said Collonell | Ballycuircke, Ballygeele, Ballycleovaine, and Bally- macReannill one plowland mearing on the East with Moineleana, on the South wth Ballyvogaine, on the West with ye Glebland of Monegay, and on ye north wth. Ballymacckussa | 00160 | Arable Pasture | 00060 00050 | Shrubby wood } 00050 | 0012 : 00 : 00 |
| The said Collonell | Cammas, and Aranagh one plowghland and a halfe meareing on the East wth Moine Leana on the South with Ballykenny, on the West wth Ballylenaine, on ye north wth Ballyvogaine. | 00240 | Arable Pasture | 00140 00040 | Shrubby wood } 00060 | 0020 : 00 : 00 |
| The said Collonell | Ballyleana, Cloine Caravaine, Gurteeneangarie and Vicarstowne one pl, mear- ing on the East with Bally- vogaine, on the South with Ballykenny, on ye West with Rath Cahill, on the North with ye Glebland of Monegaie. | 00160 | Arable Pasture | 00060 00080 | Shrubby wood } 00020 | 0010 : 00 : 00 |

| | | | | | | |
|--------------------|---|-------|------------------|----------------|--------------------|----------------|
| The said Collonell | Killienagh and Lissurlin halfe a plowland mearing on the East with Ballyleanainie, on the South with Gleancmore, on the West wth. Temple Gleanetaine, on the North with Rath-Cahill haveing one acre of an orchard on it. | 00080 | Arable Coppes | 00040 00010 | Mountaine 00030 | 0006 : 00 : 00 |
|--------------------|---|-------|------------------|----------------|--------------------|----------------|

MONEGAIE PARISH.

| | | | | | | | |
|-------------------|---|-------|-------------------|----------------|----------------------|----------------|-------------------------|
| The sd. Collonell | Rath Cahill one plowland mearing on the East with Cloine Curravaine, on the South wth. Lissurleine, on the West with Temple Gleantaine, on the North with Ballymorroghue. | 00160 | Arable Pasture | 00080 00020 | Shrubby Mountaine | 00020 00040 | £ s d 0009 : 00 : 00 |
| | Total of the said Parish of Monegaie | 03252 | | 02310 | | 00942 | 0463 : 00 : 00 |

Parish of Abbyfeile.

The said Parish of Abyfeyle containeing eight County of Kierrye/ffeale River mearing : on ye plowlands and halfe mearing on the South with North Attea & Temple Intlea on the East with the Parish of Killidie, on ye West with the the parish of Killidy and Monegaye vitz.

| Names of Proprietors & their qualifications | Denomination of lands, with their meetes & bounds. | Number of acres by estimation | Lands profitable & their quantitie | Lands unprofitable & waste | Value of the whole in 1640 | |
|---|---|-------------------------------|------------------------------------|----------------------------|----------------------------|--------------------------|
| Domnicke Roch of Lymericke Irish Papist. | Cnockerathdermody and Cahiridoffe one plowland mearing on the South with Cahirleavoyle and Cnocke-cuellguere on ye West wth. the Countie of Kierrye feyle river mearing on ye North with Killconlea, on the East with Killeinagh. | 00200 | Arable Pasture | 00060 00080 | Moun- taine 00060 | £ s d. 0030 : 00 : 00 |

| | | | | | |
|---|--|-------|-------------------------------|---------------------------------|---------------------|
| The sd. Coll : Courtnay. | Killconlea halfe a plowland mearing on ye East with Killeanagh : on ye South with Knock Crathdermody on the West with ye County of Kierrie Feyle river mearing : On the North with Abby feyle. | 00100 | Arable 00040 | Redbog 00020 Mountaine 00040 | £ 0012 : 00 : 00 |
| The sd Collonell | Killienagh and Dromtarsnie one plow land mearing on ye East with Gleane Gorte and Temple Glainetaine, on the South with Cahir-leavoyle, on ye West with Kill Conlea and on the North with Billaghbehy (Vllaghane River mearing) | 00240 | Arable 00100 Pasture 00050 | Redbog 00040 Mountaine 00050 | 0030 : 00 : 00 |
| The sd. Collonell | Bellaghbehy one plowghland mearing on the East with Tullygoleyne, on ye South wth Dromtarsna, on ye West with Cnockebreacke, on ye north with Stangs & Crattalagh. | 00200 | Arable 00080 Pasture 00040 | Redbog 00040 Mountaine 00040 | 0030 : 00 : 00 |
| The Lady Ann Southwell English interest | Abbyfeyle one plowland of imppriation mearing on ye East with Killyneagh and Dromtarsnie on ye South with Kin Coinlea on the West with ye County of Kierrie (feile river mearing) on ye North with Cnockebreacke. | 00180 | Arable 00080 Pasture 00040 | Redbog 00020 Mountaine 00040 | 0030 : 00 : 00 |
| Nicholas Lillies late of Lymericke. English interest | Knockebreacke one plowland mearing on the East with Bellaghbehy, on the South wth ye Abby ; on ye West with feyle river ; on the North wth Knocknassana ; hath on it a mill seate. | 00160 | Arable 00080 Pasture 00040 | Mountaine 00040 | 0024 : 00 : 00 |
| James Bourke of Lymericke Esqr Irish Papist | Portrynaud and Cnockenes-anna two plowlands mearing on the East with Stangs and Creattalagh on ye South with ye Abby and Cnockebreacke ye River of Ullaghane mearing ; on the West with feyle River, on ye North with Earraght in the County of Kierrie. | 00400 | Arable 00200 Pasture 00150 | Mountaine 00050 | 0060 : 00 : 00 |
| | Total of the Parish of Abbyfeile | 01480 | 01040 | 00440 | 0216 : 00 : 00 |

Parish of Killiaghaliéhane

The said Parish of Killiaghaliéhane containeing ye West with Killidy parish ; on ye North wth six plowghlands & 60 acres mearing on the Mahownagh Pish, on ye East with Corckama-South with Tullallesh in ye County of Corke, on huyde pish.

| Names of Proprietors & their qualifications. | Denomination of lands, and their meetes & bounds | Number of acres by Estimation | Lands profitable & their quantitie. | Lands unprofitable & wast. | Value of the whole in 1640. |
|--|--|-------------------------------|-------------------------------------|----------------------------|-----------------------------|
| John Anthezell now Gerrot Fitz-Morrish in right of his wife the Lady Lucie. John Anthesell a Ptestant | Killmory & Killcallaine two plowlands mearing on ye East wth. Cnockeashreigh on ye South with ye Countie of Corke, the lands of Tullylegh mearing on the West wth. Currybeig on the North Ballylongigg | 00300 | Arable 00150 Pasture 00150 | | £ s d 0040 : 00 : 00 |
| The said Proprietor. | Currybegg and Curimore tw plowlands mearing on ye South Tullyleis in the County of Corke, on the West with Cnockeglaise & Killeaghaliéhane, on ye North with Gortnatubruide, on ye East wth. Killeaghaliéhane and Killmorye. | 00400 | Arable 00200 Pasture 00200 | | 0100 : 00 : 00 |
| The said Pprietor | Killogholiehane one plowland wth an old ruinated Church mearing on ye South wth. Tulleise in the Countie of Corke, on the West with Banemore on ye North with Tullagha on ye West Currymore. | 00300 | Arable 00150 Pasture 00150 | | 0040 : 00 : 00 |

26.

KILLEAGHALIEHANE PARISH

| | | | | | |
|---|---|-------|-------------------------------|--|--------------------------|
| The aforesd. Proprietor | Tullagha one plowland with a Mill seate mearing on ye South wth. Killaghaliehane on ye West with Banemore and Culieeene, on ye North with Gortemores, on ye East with Curremore and Killeene. | 00160 | Arable 00140 Pasture 00020 | | £ s d. 0030 : 00 : 00 |
| Sr. Edmd. Fiz Gerrald of Cloineglaise. Irish Papist | Gortnatrabuid by common estimation 60 acres with a Castle and Bawne and open quarie mearing on the South wth. both Curryes, on ye West with Killeene, on ye North with Clouinemores, on ye East with Rossanreylane. | 00100 | Arable 00080 Pasture 00020 | | 0080 : 00 : 00 |
| | Totall of the said Parish of Killeaghaleighane. | 01160 | 01160 | | 0300 : 00 : 00 |

Parishes of Corkamohyde & Cloinecreave

The said Parishes of Corkamohyde and Cloine Creave joining & mixt in one another, mearing on the East & on ye South East with the Pishes of Brurye & Cloine Coruath pishes, on ye South and South, and South East with ye Countye of

Corke, on ye West & North West wth. the pish of Killieghaliahaine & Mahownagh, on the North and North East wth. ye pish of Clone Cagh and Ballingarge vizt.

| Names of Proprietors and their qualification. | Denomination of Lands & their meetes & bounds | | Lands profitable & their quantitie | Lands unprofitable & waste. | Value of the whole in 1640. |
|---|---|--|------------------------------------|-----------------------------|-----------------------------|
|---|---|--|------------------------------------|-----------------------------|-----------------------------|

27.

CORCKAMOIDE & CLOINECREAIVE PARISHES

| | | | | | |
|--|---|-------|-------------------------------|--------------|-------------------------|
| Symon Mc Eney of Castletowne Irish Papist. | Castletowne one plowland haveing on it a Castle out of repayre and a church mearing on the lands of Gortadeene on the East; and Knockebegg, on the South with Kullignie on ye West with Gortroe on ye North with ye pish of Ballyengarrie. | 00198 | Arable 00137 Pasture 00061 | | £ s d 0025 ; 00 : 00 |
| The said Symon Mc Eneye. | Knockroebeegg is by Common estimacon mearing on ye East with ye lands of Cappaghaneanta on ye South with Killgobbinnitt, on ye West wth Castletowne on ye North wth Gortadeene mortgaged to francis Fleming of Killmallocke of plantacon acres. | 00045 | Arable 00020 Pasture 00019 | Redbog 00006 | 0005 : 10 : 00 |
| The sd. Collonell Courtnaye. | Muskreenownaine three plowlands & halfe haveing the ruines of a Mill and a Church on it mearing on ye East with ye lands of Mullagharde, on ye South with ye Countie of Corke, on ye West wth. Ballyneleackaine on ye North with Aghveheene. | 00605 | Arable 00325 Pasture 00280 | | 0110 : 00 : 00 |
| The said Collonell | Modallihy two plowlands mearing on the East and South with Muskreenownaine, on the West with Moivane, on ye North with Tulligg | 00220 | Arable 00160 Pasture 00060 | | 0025 : 00 : 00 |

| | | | | | |
|----------------------|--|-------|-------------------------------|--|----------------|
| The sd. Collonell | Tullig 60 Irish acres mearing on ye East wth. Muskryenownaine, on ye South Modullihy on west with Cleinglish on ye North with ye River of Deele. | 00130 | Arable 00080 Pasture 00050 | | 0010 : 00 : 00 |
| The sd. Collonell | Cloine Connip and Cloine Connerry halfe a pl wth Gourteenereynehallie on ye South wth. ffinagh on ye west with Lisshensilly, on ye North with Ballyne-roane. | 00092 | Arable 00070 Pasture 00022 | | 0008 : 00 : 00 |

CORCKAMYDE & CLOINE CREAVE PARISH.

28.

| | | | | | |
|---|--|-------|-------------------------------|--|---|
| The said Collonell. | Ballynwrillie, fihewaheese, Ballyneroane, Ballycahill and Ballyindigganig, one pl and halfe with a Castle mearing on ye East with Gortruoe on ye South wth. Cluoine Currip & Lisshensily, on the West with Pallice on ye North with ye parish of Ballyngary. | 00290 | Arable 00134 Pasture 00150 | | <p style="text-align: right;"><i>£ s d.</i></p> <p>0024 : 00 : 00</p> |
| Donnogh Gormaine of ffinagh- ruoe Irish Papist | ffinaghruoe ten Irish acres mearing on ye East and South wth. ye Lands of Mullagherd, on ye West with Athedeagh; on the North wth. ffinagh. | 00058 | Arable 00020 Pasture 00038 | | 0020 : 00 : 00 |
| Daniell ó Cullaine of Cluoin- enagh. Irish Papist | Clouineneanagh a third part of a pl mearing on the West with ye Lands of Aheveheene, on the South with ye River of Deele on ye West with Cloinepasteene and Dromuine Creave, on the North with Pallice and Rossmore. | 00070 | Arable 00030 Pasture 00040 | | 0005 : 00 : 00 |
| Teige ó Cullaine of Dromaine Croine. Irish Papist. | Dromaine Croine a third pte of a plowland mearing on ye East with ye lands of Clouineeneagh, on ye South Cloinepasteene, on ye West wth. Meane, on the North with Pallice two pts mortgadget to Sr. Wm. Power and by him assigned over to one Hugh Gormane who enjoyeth it in right of his wife. | 00070 | Arable 00028 Pasture 00042 | | 0005 : 00 : 00 |

| | | | | | |
|--|--|-------|-------------------------------|----------|----------------|
| Teige Mc Thomas ô Culleane & John ô Culleane of Cloine Pastine Irish Papists | Cloine pastine the third parte of a plowland mearing on the East with the lands of Cloyneanagh, on the South with the River of Deeale on ye West with Meane, on the North with Drofuine Cronye 2 third pts mortgaged to Sr. Wm. Power the other third to ye heyres of Redmd. Bourke. | 00070 | Arable 00029 Pasture 00041 | 00 -- -- | 0006 : 00 : 00 |
|--|--|-------|-------------------------------|----------|----------------|

CORCKAMAHIDE & CLOINECREAVE PARISHES.

29

| | | | | | |
|--|--|-------|-------------------------------|--|-------------------------|
| Captn. George Ingoldesby in right of Mary his wife English interest. | Graigekirrily one plowland mearing on ye East with Kappaghneighaine, on ye South Keappaneneanta, on ye west with Gortadeene, on the North with the Pish of Ballyengarrie. | 00237 | Arable & } 00237 Pasture } | | £ s d 0020 : 00 : 00 |
| The sd Coll. Courtnay | Aghiveene ye third parte of a plowld meareing on ye East with Aghedeagh on ye South with Cathlehow, on ye west with Cloineneanagh on ye north with Lissinsilye. | 00070 | Arable 00025 Pasture 00045 | | 0008 : 00 : 00 |
| The sd Collonell | Cloine Creave, Bohenuire & Cloinelana halfe a plowland mearing on ye East with Clothna Spirlagh, on ye South and West wth. Muskryenownaine on ye North with Mullagharde, A mill seate on the same. | 00121 | Arable 00066 Pasture 00055 | | 0010 : 00 : 00 |
| The sd. Collonell. | Ballyneleacken 20 Irish Accres mearing on the East and South with Muskreenownaine on ye west and North wth Ballylonging. | 00042 | Arable 00037 Pasture 00005 | | 0004 : 00 : 00 |
| The sd. Collonell | Pallice Lishensily Rossmore & Killmeedy one plowland mearing on ye East wth. Cloine Cruip & finagh on ye South wth. Aheveheene & Kearhugeare on ye west wth. Gearawally & Gortnarrely, on ye north with Gleanepistine and Ballynwillie mortgaged to Edmd Odell | 00284 | Arable 00134 Pasture 00150 | | 0024 : 00 : 00 |
| The sd. Collonell | Gleanepistine 20 Irish accres meareing on ye East with Ballynwreely ; on ye South and West wth. ye lands of Pallice on ye North with ye parish of Cloineah. | 00037 | Arable 00037 | | 0001 : 10 : 00 |

CORCKAMOHYDE & CLOINECREAVE PARISHES

| | | | | | |
|---|--|-------|---|---------------|----------------|
| The sd Collonell | Gearrawally 1 pl mearing on the East wth Killmeedie, on ye South with Dromuine Croine on the West & North with ye Pish of Mahownagh. | 00276 | Arable 00240 Pasture 00036 | | 0024 : 00 : 00 |
| Sr. Wm Power of Killbollane Irish Papist | Claishnaspiralagh 20 Irish accres mearing on the East and South with ye County of Corke on ye West with Cloine Creave, on ye North with Mullagharde. | 00069 | Arable 00033 Pasture 00036 | | 0005 : 00 : 00 |
| Sr. Edmd. fz Gerrald of Cloine- glasse Irish Papist | Rossnareylane, Moveane, Ballinlonging 1 pl mearing on ye East with Modalhy & Cooleboy, on ye South with Knockachreagh, on the West with Gortnetubruid, on ye North with Tulligg. | 00164 | Arable 00094 Pasture 00049 Timber } wood 00006 | Shrubby 00015 | 0021 : 00 : 00 |
| Henry Earle of Bath English interest | Gortemore 5 Irish Accres meareing on the East and North with Kappaghne-neanta on ye South Ballysallagh on ye west wth. Knockeroebeg. | 00024 | Arable 00011 Pasture 00013 | | 0005 : 00 : 00 |
| Symon Mc Enerye of Castletowne Irish Papist | Beallaghnahuilliny- halfe a plowland haveing on it a river ye ruins of a mill & an orchard mearing on ye East with ye lands of Ballysallagh, on ye South with ye county of Corke on ye West with Ballyauliffa & on the North with Cloinee. | 00166 | Arable 00075 Pasture 00082 | Redbog 00009 | 0015 : 00 : 00 |
| The said propretor | Gortroe mearing on ye East with Castletowne, on ye South with Gorteneaittinehely on ye West with Ballyneroane, on ye North with the pish of Ballyngarrie. | 00096 | Arable 00052 Pasture 00037 | Redbog 00007 | 0008 : 00 : 00 |

CORCKAMOHIDE & CLOINECREAVE PARISHES.

| | | | | | |
|------------------------------|--|-------|-------------------------------|--------------|-------------------------|
| The sd. Symon Mc Enery | Cloinebannaffe ten Irish accres mearing on the East with Killychallagh on the South with ye Countye of Corke, on the West with Russin house, on the North with Ballysallagh. | 00063 | Arable 00034 Pasture 00029 | | £ s d 0006 : 00 : 00 |
| The sd Propretor | Killgobbuinitt 20 Irish accres mearing on the East with Ballysallagh, on the South with Beallaghanvilly : on ye West with Castletowne on the North with Knockeroebeg. | 00045 | Arable 00021 Pasture 00012 | Redbog 00012 | 0006 : 00 : 00 |

| | | | | | |
|--|--|-------|-------------------------------|--|----------------|
| The said ppretor | Chroghteenekelly 10 acres mearing on the East with Ballyauliffe, on the South with Coalegowne, on ye West with Gorteenrine healy, on the North with Castletowne. | 00108 | Arable 00024 Pasture 00025 | Redbog 00059 | 0010 : 00 : 00 |
| Donnogh Mc Eney John Mc Eney and Teige McEney of Keappagh- nighane & John Haly of Lymicke Esqr morgadgee. Irish Papists | Keappaghinighane halfe a plowland mearing on ye East and South with the pish of Brurye on the West with Keappaghnenantea, on the North with the parish of Ballygary. | 00270 | Arable 00109 Pasture 00061 | Shruby } 00053 wood } Redbog 00047 | 0026 : 00 : 00 |
| Gerrald Mc Eney of Keappane- nantea Irish Papists | Keappanenantea, Cloinduffe & Ballysallagh halfe a plowghland mearing on ye East wth. the lands of Keappanaghane and Kille- challan, on the South with Beallaghanville; on the West wth. Kill Gobnutte on ye North with Graige Bluett of Killmallocke. | 00267 | Arable 00119 Pasture 00096 | Redbog 00052 | 0026 : 00 : 00 |
| The sd. Gerrald Mc Eneye | Russin house, Killindonnell, & Claissnacuille halfe a plow- land mearing on the East with Cloinebannoffe, on ye South wth ye County of Corke, on the West with Beallaghnuile, on ye North wth. Ballysallagh mort- gadged to Robt. Bluett of Killmallocke. | 00262 | Arable 00096 Pasture 00166 | | 0024 : 00 : 00 |

CORCKAMOHIDE AND CLONCREAVE PARISHES

32.

| | | | | | |
|---|---|-------|-------------------------------|--|-------------------------|
| Connor Mc Eney of Gorta- deene Irish Papist. | Gortadeene and Bullaneroe 30 Irish acres mearing on the East with Graige on the South wth. Knockroebeeg on ye West with Castle- towne on the North with ye parish of Ballygarrye Mortgadged to Sr Wm. Power rent in 1640 8 ¹ | 00074 | Arable 00061 Pasture 00013 | | £ s d 0008 : 00 : 00 |
|---|---|-------|-------------------------------|--|-------------------------|

| | | | | | |
|--|--|-------|-------------------------------|---------------|----------------|
| John M'Mortagh Mc Enery of Ballyauliffe Irish Papist | Ballyauliffe, Gortmore and Mohmore 30 Irish acres mearing on ye East wth ye lands of Cloine & on ye South and West with Killcollmane, and Inchynesbederry, on the North Cloinegowne. It hath ye benefit of a river & some scattering fruite trees. | 00118 | Arable 00060 Pasture 00038 | Shrubbs 00020 | 0012 : 00 : 00 |
| Hugh Gorman of Killmurry Irish Papist. | Killmurry 70 greate acres mearing on the East wth Incheneddery, on ye South wth. Killcollman, and Keappacuilleane on the West wth finagh on the North GortenerineKelly mortgaged to Sr. Wm Power. | 00250 | Arable 00119 Pasture 00131 | | 0030 : 00 : 00 |
| The said ppretor | finagh and Gortmore a third pte of a pl mearing on ye East with Killmurry, on ye South wth finnaghroe on ye West with Athedeagh, on ye North wth. Lisshinsilye & Cloine Cuirpe mortgaged to ye sd Wm. | 00137 | Arable 00050 Pasture 00037 | Redbog 00050 | 0008 : 00 : 00 |
| Teige Gorman of Killcollman Irish Papist | Killcollmane and Kappagh-cullaine halfe a pl mearing on ye East with Ballyauliffe, on ye South wth the Brooke of Daiar on the West wth Mulloghard & on the North with Killmurie, ye moitye mortgaged to Sr. Wm Power. | 00140 | Arable 00066 Pasture 00074 | | 0015 : 00 : 00 |
| Donnogh Gorman of Mulloghard. Irish Papist. | Mulloghard 1 pl mearing on the East wth. Killcollmane on ye South with ye County of Corke, on ye West wth. ye lands of Muskreenownaine, on the North with Killmurrie & Keappa Cullaine; third pte whereof is mortgaged to Charles Cartie. | 00262 | Arable 00145 Pasture 00117 | | 0030 : 00 : 00 |

CORCAMOHIDE & CLOINECREAVE PARISHES

| | | | | | |
|---|---|-------|-------------------------------|--------------|----------------|
| Thomas Gorman & Edmund Gorman of Gourteenerineheally. Irish Papists | Gortenerineheally halfe a plowland mearing on ye East with pte of ye lands of Castletowne, on ye South wth. Killmurry, on the West with Finagh on ye North with Cloine Cuirpe one halfe mortgaged to Sr Wm Power ye other to Sr. Edmd fz Gerald This ought to be placed in page 32 betweene finagh Killcollman. | 00166 | Arable 00044 Pasture 00046 | Redbog 00076 | 0015 : 00 : 00 |
|---|---|-------|-------------------------------|--------------|----------------|

| | | | | | |
|--|---|-------|-------------------------------|-------------------------|----------------|
| Henry Earle of Bath. English Interest. | Killochallah halfe a pl mearing on ye East wth. the pish of Brurie on ye South wth the pish of Cloine Courhah, on ye West with Cloine bannaffe and Ballysallagh, on ye North wth. Gortmore. | 00105 | Arable 00075 Pasture 00030 | | 0020 : 00 : 00 |
| Idem proprietor | Cahircloagh 20 greate acres mearing on East & South with Castletowne, on the West wth. Gortroe on ye North with ye parish of Ballingarie | 00035 | Arable 00030 Pasture 00005 | | 0003 : 00 : 00 |
| The sd pprietor | Clonie 10 greate acres mearing on ye East & South wth. Beallaghanuillie on ye West wth Ballyauliffe on ye North with Castletowne. | 00070 | Arable 00040 Pasture 00030 | | 0012 : 00 : 00 |
| The sd pprietor | Cuilegowne third pte of a plowland mearing on ye East & South wth. Ballyauliffe ; on ye West wth. & North wth. Croghtanakillye | 00085 | Arable 00031 Pasture 00029 | Redbog & shrubs } 00025 | 0008 : 00 : 00 |
| The sd pprietor | Inchynashediry halfe a pl mearing on ye East with Ballyauliffe, on ye South and West with Killcollman and Killmurry, on ye North with Boggaghamonester-eagh | 00044 | Arable 00017 Pasture 00015 | Shrubby wood } 00012 | 0005 : 00 : 00 |
| | Total of the said Parishes of Corckamohide & Cloine Creave | 05927 | 05495 | 00432 | 0653 : 00 : 00 |

Parish of Brurie.

34

The said Parish of Brurie containeing 18 plowlands (whereof three plowlands are dispsed and surveyed in ye Barony of Smale County) is mearing on the South with ye pish of Cloincoirha on the West and on the North with ye parish of Ballyngarry, on ye East with ye parish of Dromuin and Tanckard.

Vizi.

| Names of proprietors & their qualifications | Denomination of lands with their meetes & bounds | Number of acres by estimation | Lands profitable & ye quantitie of them. | Lands unprofitable & wast. | Value of the whole in 1640. |
|---|---|-------------------------------|--|----------------------------|-----------------------------|
| Henry Earle of Bath English Interests. | Ballyheneaght two plowlands mearing on ye South with Knockesowny in Cosmae Barony, on ye west with Garroore on ye North with ye lands of Clogher, on ye East with Ballygubby and Tanckardstowne in Cosmae Barony. | 00300 | Arable 00200 Pasture 00100 | | £ s d 0030 : 00 : 00 |

| | | | | | |
|--|--|-------|-------------------|----------------|----------------|
| Eddy Lacie late of Brurye. Irish Papist. | Garroose two plowlands mearing on ye South with Ballyneaght on ye West with Lissinachonna and Brury (ye river of Maige mearing) on ye South with Brury, on ye East with Brury, oweing £ s 2. 12. Suite of Courte to ye manor of Brurye. | 00350 | Arable Pasture | 00200 00150 | 0050 : 00 : 00 |
|--|--|-------|-------------------|----------------|----------------|

BRURIE PARISH

| | | | | | |
|---|---|-------|-------------------|----------------|--|
| The said Eddy Lacie. | Lissinchonna one pl mearing on ye South wth Cragganes in Cosmae Barony, on ye West with Ballynwillin, on ye North & east with the lands of Garroose & Garrane oweing suit & service to ye Manor of Brury. | 00100 | Arable Pasture | 00060 00040 | 0020 : 00 : 00 |
| The sd. Eddy Lacye & Nicholas Haly of Towreene, esq Mortgadgee. | The Castle plowland and Mannor of Brury with three small unrepaired Castles, & a bawne, one grist mill, one tucking mill and eelee-weare, the river of Maige running throught it & the high way goeing through it mearing on ye East wth. Cloher in ye Barony of Cosmae on ye South with Garroose, on ye west with Ballyfuckine on ye North with Howards-towne in Smale Countie Barony. | 00300 | Arable Pasture | 00200 00060 | Shrubby } wood } 00040 0100 : 00 : 00 |
| The said Eddy Lacie. | Garrane halfe a plowland mearing on the South with Craggane in Cosmae Baronye on ye Est & North with Ballyvullin on ye west with Lissinachonna, oweing suyte & service to the Manor of Brurye | 00060 | Arable Pasture | 00030 00030 | 0015 : 00 : 00 |
| Morrish Lacie of Ballyfookin Irish Papist. | Ballyfookin, Ballynwillin and Ballynowrane three plowghlands mearing on ye East wth. ye lands of Brury & Lissinachonna, on ye South with ye lands of Craggan, and Corraghivadiragh on ye West with ye lands of Ballyguilechroath & forte on ye North wth the lands of Killbridy in ye Barony of Smale Countie oweing service to ye Manor of Cloher. | 00250 | Arable Pasture | 00130 00090 | Shrubby } wood } 00030 0060 : 00 : 00 |

BRURIE PARISH.

| | | | | | |
|--|---|--------------------------|--|--------------|--|
| Nicholas Kearny late of Killmallocke Irish Papist. | Ballyantubruid Palmerstowne, Ballyn ó lochra 2 plowlands mearing on the South with Ballyfookin, on ye west wth. Ballyteige, on ye North with Coole Rushe, on ye East wth. Killbridge in ye Barony of Smale County $\text{£ } s$ oweing 6. 2 p ann chiefe rent to Coll Francis Courtney. | 00300 | Arable 00200 Pasture 00100 | | $\text{£ } s \text{ } d$ 0060 : 00 : 00 |
| John Haly late of Lymericke Esqr. Irish Papist. | Ballyneclohy halfe a plowland mearing on ye South with Garrifoyme on ye West & North wth. Keappagh-nighane ; on ye East with Ballyteige. | 00100 | Arable 00040 Pasture 00060 | | 0030 : 00 : 00 |
| Ellin Lane als fiz Gerrald, widdow. Irish Papist. | Ballyteige halfe a plowland mearing on ye South wth. Ballyneclogy, on ye West with Keappaneghane, on ye North with Coolerusse, on ye East with Ballyntubruide. | 00060 | Arable 00030 Pasture 00020 | Shrubs 00010 | 0020 : 00 : 00 |
| Gerrat Meagh of Killmallocke Irish Papist | Garrifoine and Cloinefearta two plowlands mearing on ye South with Forte on ye West with Kileachaluth, on ye North with Keappagh-neghane, on ye East wth. Ballyneclogy mortgaged £ to John Haly and owing 6 chiefrie suite & service yeerely to ye Manor of Meane | 00150 | Arable 00070 Pasture 00080 | | 0030 : 00 : 00 |
| The said Nicholas Kearney. | Sheanaghcloine halfe a plowland mearing on ye South & West with Brurye on ye North with Haywardstowne in Smale Countie Barony, on ye East wth Cloher in Coshmae Barony oweing $\text{£ } s$ 1. 10 p ann chief rent to Coll: Courtney & suite & service to ye Mannor of Meane | 00050 | Arable 00030 Pasture 00020 | | 005 : 00 : 000 |
| | | The Total of the ensuing | this Parish is set downe in page after Cloinch oarha pish. | | |

Parish of Cluoinecarha

37.

| | | | | | |
|---|---|--------|-------------------------------|---------------------------|--------------------------|
| The Lord of Brohill English interest | The said Parish of Cloine-coarha being contiguous and undispersed containeing onely two plowlands and a halfe is meared and bounded on the South with the lands of Broghill in the County of Corke, on the West with Cloinmore in the said Countie, on the North with Killeagchalagh, on the East with Ballynvillin, the River of Maige doth run through with a bridge and passage on it. | 00500 | Arable 00150 Pasture 00150 | Shrubby } wood } 00200 | £ s d. 0100 : 00 : 00 |
| Total of the Parish of Brurie menconed afore Cloncarha Parish is. | 01820 | 001740 | 00080 | £ 00420 | |

38

Parish of Ballingarrie

The said Parish of Ballingarrie containeing 36 ye parish of Clone Cath and Rathkeyle on the plowland meareing on the east with ye Parish North with ye Parishes of Killfiny, Croagh, and of Brurie and Croine, on the South with Corckamohyde and Brurye Parishes, on the West with Rathkeyle

Vizt.

| Names of proprietors and their qualification | Denomination of lands and their meetes & bounds. | Number of acres by estimation | Lands profitable & their quantitie | Lands unprofitable & waste | Value of ye whole in 1640. |
|--|--|-------------------------------|---|----------------------------|----------------------------|
| Lacie of Ballingary als Wm Lacie Irish Papist. | Ballyngarrye als Dadriennareylane two third parts of a plowland with a manor Castle a Mill and a Mill seate wth. ye Royalties of a Courte leete and baron, marckett & a fayre whereof belong unto Mr John Massey | 00100 | Arable 00060 Pasture 00030 Meddow 00002 | Redbog 00008 | £ s d. 0150 : 00 : 00 |

| | | | | | |
|---|---|--|--|--|--|
| Mr. John Massey John Parker & Lt. Nicholas Muncton pp ^r etor of parte thereof English interest | Cloine Temple, Gorteenenglogh, Gortnacrohy and Gortnielane with severall tenements houses belonging to ye said pcells in the towne of Ballingarry contayneing by repute a third pte of the said two third parts the Mall of ye said towne belong to Mr John Parker by mortgage Allsoe three houses and tenements with their gardens in ye sd towne of Ballingarry belong unto Lt. Nicholas Mancton by old lease the sd towne mearing on the East wth. KILLSHEANE Abby, on ye South wth. Cloinieriegane & Doone Byrne, on ye West with Knt. streete on ye North wth. Bouldowriagh & Beallanamucky, there is an orchard on ye premises. | | | | |
|---|---|--|--|--|--|

BALLINGARIE PARISH.

39

| | | | | | |
|--|--|-------|--|--------------|-------------------------|
| Edmund Shehy of Ballykeannaine Irish Papist. | West Ballykeannaine halfe a plowland mearing on ye East wth East Ballykeannaine on ye South with Ballyruaine on the West with Ballyhahill on the North with Ballynefranky mortgadget to James Harbert for £80 & by assigned to Nich ^s Haly oweing 5 ^s chiefe rent p ann to Sr. Edmund fiz Gerrald | 00060 | Arable 00030 Pasture 00020 Drye hill } 00005 pasture } Coppes 0005 | | £ s d 0020 : 00 : 00 |
| Morrish Nash of East Ballykeavaine Irish Papist & tennt. to the Colledge of Dublin | East Ballykeavaine halfe a plowland mearing on ye East with Ballynefranky, on ye South wth Ballyruaine, on ye West with West Ballykeavaine, on the North with Ballynefranky. | 00070 | Arable 00030 Pasture 00010 Meddow 00001 Coppes 00010 | Redbog 00009 | 0024 : 00 : 00 |
| Edward Standis of Broffe English interest | Ballynefranky and Killcomodiene Doroclogh Gleaneraha, Ballynemota and Moata 4 pl ^r mearing on ye East with Ballynoe and Ballyneyle, on the South with Dromruoe ; Gortruo and Chair Cloagh on ye West wth. Ballykeavaine and Tirnakelly on the North wth Ballyneruogy and Fearantoncklin, which lands being a manor haveing a mill seate thereunto belonging | 00600 | Arable 00300 Pasture 00200 Meddow 00010 Coppes 00020 Dryhill 00040 | Redbog 00030 | 0120 : 00 : 00 |

| | | | | | |
|---|---|-------|--|--------------|----------------|
| The Lady Dowdall English interest | Lissduffe 14 greate accres mearing on the East with Dolloe on ye South with Kill Mc Eneirla on the West with Kill Mc Cowe on ye North wth. Killfiny containeing 30 accres | 00030 | Arable 00020 Copps 00010 | Redbog 00030 | 0010 : 00 : 00 |
| Nicholas Haly of Tworeene Esq ^{re} Irish Papist. | Ballyliny, Durlas, Killmore both Coulerousses 5 pl mearing on ye East wth Knockemacree & Ballyphillip, on ye South wth. the parish of Brurye, on ye West with Greynaghe and Liskenned, on ye North wth. Barnanes, two mill seates being uppon it. | 00700 | Arable 00400 Pasture 00200 Meddow 00020 Cops 00040 Dryhill 00010 | Redbog 00030 | 0150 : 00 : 00 |

BALLINGARRIE PARISH

| | | | | | |
|---|--|-------|--|--|-------------------------|
| The Lady Ann Southwell | The two Bornanes 2 plowlands mearing on the East with Pollagh an Drocharagh, on ye South with Ballylenhie on ye West wth. Liskenned and Kill- Mc Ineyrla, on the North wth. Ballydrenainie. Memorand that the sd lands are of ye Pish of Monaster Einy in Cosmae Bar. included in the Barony of Connello & within this pish. | 00400 | Arable 00200 Pasture 00150 Cops 00020 Dryhill 00030 | | £ s d 0100 : 00 : 00 |
| I.t. Collonell Wm. Piggott in right of his wife. English interest. | Killsheane Abby 10 greate accres mearing on the East with Keahircanissa on ye South West and North with Ballingarry. | 00020 | Arable 00015 Cops fine 00005 | | 0005 : 00 : 00 |
| Phillip Collane & Ballycnockaine and Jordane Rush of Lymericke mortgadgee Irish Papist. | Bally Knockane 60 Irish accres mearing on ye East wth. Killm ^c Cowe on ye South wth. Ballynabagh, on ye West with Gortnafuohy, on ye North wth. Ballyfollin, oweing suite & service to ye Mannor of Bellingly wth a reserved rent. | 00100 | Arable 00020 Pasture 00020 Fine Copps 00060 | | 0012 : 00 : 00 |

| | | | | | |
|---|--|-------|---|--------------|----------------|
| John fiz Gerrald & Gerrald fiz Gerrald of Cuilebeg contenually in the State Service & deemed. English interest. | Cuilebeg two third pts of a plowld. and Lissawary 20 Irish acres mearing on ye East with Ballyfollin on the South with Bally Cnockaine, on the West wth. Skartu- amaderye on the North wth Beallaghmagrelly. Patrick Sarsfield mortgadgee of ten acres of the aforesaid twenty acres of Lissa- voarrin. | 00080 | Arable 00040 Pasture 00020 Coppes 00010 | Redbog 00010 | 0020 : 00 : 00 |
| Nicholas Kearnye Of Killmallocke Irish Papist. | Lisskenned one plowland mearing on the East with Borneanes, on the South with Grenagh on the West with Graige Curroe, on ye North wth. Kill Mc Ineirla | 00100 | Arable 00050 Low Pasture 00010 Drie hill 00040 | | 0030 : 00 : 00 |
| Collonell Francis Courtney. English Interest | Doone Cloinlara halfe a plow- land mearing on ye East wth Cloineriegane on ye South & West with Bally- nerogybeg on ye North with Doonebyrne. | 00060 | Arable 00040 Pasture 00010 | | 0020 : 00 : 00 |

BALLINGARIE PARISH.

41

| | | | | | |
|---|---|------------|--|--------------|-------------------------|
| The said William Lacie of Ballingary | Cloineriegane, Killmiheele fearrantonklin Ballyneyle and Ballyteaguile, three plowlands and halfe pte and pcell of the Manor of Ballin- garrie mearing on ye East with Glossinilave and Kill- lahill on the South with Graige and the lands of Dorroclogh, on ye West with Ballineruoggie and Doonecloineclara on the North wth. Ballingarry & Killsheaneabby. | 400 | Arable 00250 Low Pasture 00100 Dry hill 00012 Meddow 00006 Coppes 00012 | Redbog 00020 | £ s d 0150 : 00 : 00 |
| Edmund Shihy of Ballyne- roggybegg Irish Papist. | Ballynerogyebegg, halfe a plowland mearing on ye East wth. Cloineriegane on the South wth Ballyne- mony, on ye west with Ballynerogymore, on the North with Doonecloine- clara. | 00100 | Arable 00050 Pasture 00040 Meddow 00004 | Redbog 00006 | 0030 : 00 : 00 |
| Robert Cox of Broffe Esqr. English interest | Ballynoe, Ballyscanlon and Ballynfrumppa one pl and halfe and 10 greate acres mearing on ye East with Ballyguellvig on the South wth. Castletowne in Corcka- mohyde pish on ye East wth. Dorroclogh, on the North wth. Moata and Ballyneyle | — 00140 | Arable 00080 Pasture 00040 Coppes 00010 Drie } hill } 00005 | Redbog 00005 | 0040 : 00 : 00 |

| | | | | | |
|---|---|--------------|---|---------------------|-----------------------|
| <p>William Collum of Lisse Moata Irish Papist</p> | <p>Lissawoata, Gortnafahy, Scartnamadery, Ballyroe. Ballyfieruis Woodstocke and Cahyreenassa two plowlands and 20 acres extincted to William Lacie als Lacie of £ Ballyngarrie for 1300 in ye veere 1640 mearing on the East wth. Ballynahagh and Ballynockaine, on ye South wth KILLSHEANE Abby, Killmichell and Ballynassa on the West with Ballyngarrie & Bealldowrogih, on ye North wth. Beallaghmaguielly in Croagh pish oweing suyte and service wth a reserved rent to the Manor of Knockbellingly Wm Whyte of Ardagh of Ballynoc and Ballyfieris.</p> | <p>00400</p> | <p>Arable 00200 Low Pasture 00100 Drye hill 00025 Meddow 00010 Coppes 00040</p> | <p>Redbog 00025</p> | <p>0100 ; 00 : 00</p> |
|---|---|--------------|---|---------------------|-----------------------|

BALLINGARRIE PARISH

| | | | | | |
|---|--|--------------|---|----------------------|---------------------------------|
| <p>Captn George Ingoldesby in right of Mary his wife English Interest</p> | <p>Graigeanowrane a third parte of a plowland mearing with Crosswaraye on ye East, on the South with Graigne-kirralla on the West with Ballyguieletragguill on ye North wth Lissduare.</p> | <p>00060</p> | <p>Arable 00040 Pasture 00010 Driehill 00010</p> | | <p>£ s d 0010 : 00 : 00</p> |
| <p>Eddy Lacie of Kilm^e Nerly Irish Papist</p> | <p>Killmaccinierla one plowland mearing on the East wth Bourneanes, on the South with Lisskennedy : on ye West with Kill M^e Cowe, on the North with Lissduffe and Dolloe mortgaged to Nicholas Haly. There is an old stone building on it.</p> | <p>00200</p> | <p>Arable 00150 Low Pasture 00020 Drie hill 00020</p> | <p>Red bog 00010</p> | <p>0100 : 00 : 00</p> |
| <p>Miles Jackson of Lisduaine English Interest</p> | <p>Lisduaine, Greanagh & Gortnaneagh, two pl mearing on the East with Killmore on the South wth Keapanighane on ye West wth Ballyguileiteaguill, on ye North with Graigeicurrig oweing suyte and service to ye Mannor of Knocke Bellinglye. it hath a Mill seate on it</p> | <p>00250</p> | <p>Arable 00200 Pasture 00040 Coppes 00010</p> | | <p>0060 : 00 : 00</p> |

| | | | | | |
|--|--|-------|--|------------------------|----------------|
| Capn George Ingoldesby in right of Mary his wife. English Interest | Ballyguielbeg halfe a plowland mearing on ye East wth Ballynguiellteaguile on ye South wth Gortadeene and Mullaneroe on the West wth Ballyscanlaine, on ye North wth Ballyguielteaguill. | 00050 | Arable 00020 Pasture 00020 Cops 00005 | Moun- taine } 00005 | 0010 : 00 : 00 |
| The said Miles Jackson. | Keilloghta and Ballyvolloge 2 pl mearing on ye East wth Killmaccinierla on the South wth Graigeichurrue & Killatull, on the West wth Ballydrenaine, on ye North wth Kill M ^c Cowe, oweing suite & service with a reserved rent to ye Manor of Knockbellingly. | 00250 | Arable 00150 Low Pas- } 00050 ture. Drie hill 00020 Copp 00020 | Redbog 00210 | 0050 : 00 : 00 |

BALLINGARIE PARISH

43.

| | | | | | |
|---|--|-------|---|---------------|---------------------------|
| Wm Butler of Killm ^c Cow English interest | Killim ^c Cow, Ballyconnilla, Ballyribbin and Graige two plowlands mearing on the East wth Kill-Mc Eneirla, on the South wth. Killeoghta on the West wth. Ballynahagh on the North wth Killfny, and Ballyfollin held from the Mannor of Knockebellingly for a yeerely reserved rent suyte and service. | 00300 | Arable 00150 Low Pasture 00100 Meddow 00012 Drie hill 00004 Cops. 00020 | Red bog 00014 | £ s. d. 0050 : 00 : 00 |
| Lt. Coll Wm Piggott in [right] of Ann his wife English Interest | Graige Curreh Killatull Ballygreinaine BallyEllaine Loghdonaoire, Ballynash, Ballynahagh 6 pl mearing on the East with Liskenned and Killeoghta on the South wth. Ballyguielteaguill and Ballyneyle on ye West with Ballyroe & Killmichell on ye North wth Ballynockane and BallyConneela. | 00700 | Arable 00400 Low Pasture 00200 Meddow 00020 Drie hill 00020 Cops 00040 | Red bog 00020 | 0250 : 00 : 00 |
| Total of the said Parish of Ballingarie. | | 05170 | 4968 | 00202 | £ s d 01503 : 00 : 00 |

Parish of Clonecah

The said Parish of Clone Cah containeing foure plowlands deducting six acres and the two third pte of an acre mearing on ye East wth the parish of Ballyngarrie on the South with ye parish of Rath Keyle, on the West with ye parish of Cloinelty and on ye North with ye parish of Rathkeyle aforesd.

Vizt.

| Names of p ^o pētors & their qualifications | Denomination of lands and their meetes and bounds. | Nūber of acres by estimacon | Lands profitable & their quantitie | Lands unprofitable & wast | Value of the whole in 1640. |
|---|---|-----------------------------|---|---------------------------|-----------------------------|
| Edmund Shehy of Ballynerougye Irish Papist. | Ballynerougy one pl whereof a third parte is dispersed & surveyed in the pish of Ballyngarrie the other two third partes in the pish in this pish of Cloine Cah mearing on ye East wth. ye third pt belonging to the parish of Ballyngarrie, on ye South wth. Ballynefranke, on the West wth. the lands of Castle Curum on ye North wth Tiremomy & Killnemomy mortgadget to John Haly Esq | 00138 | Arable 00100 Pasture 00030 | Red bog } 00008 | 0030 : 00 : 00 |
| The sd. prop ^r etor | Gorteene, Charaghane, Ballykennedy, Ballybeggaine, Bally Colman and Castle Crome 2 pl mearing on ye East with Tyremoane, Ballynerougy on ye South wth. ye lands of Terenehally, on ye West with ye lands of Killgibbon & Ahebenny on ye North wth. Beallynelahagh & Bellmucky mortgadget to John Haly Esq oweing chiefe rent to Sr. Edmd. fiz Gerrald. | 00330 | Arable 00250 Pasture 00060 Dry hill 00010 | Red-bog } 00010 | 0300 : 00 : 00 |

CLONECAH PARISH

| | | | | | |
|-----------------------------------|--|-------|--|---------------|----------------|
| Coll : Francis Courtney. | Tiremoeny 20 greate acres mearing on ye East with Killmomy, on ye South with Ballynerougye on ye West with Ballykennedy, on ye North with Bollye. | 00030 | Arable 00016 Pasture 00014 | | 0005 : 00 : 00 |
| The sd. Lt. Coll : Willm Piggott. | Killnamony halfe a plowland mearing on ye East wth. Doone on ye South with Ballynerougye, on ye West wth. Tyrevoone on ye North with Ballynevakie. | 00100 | Arable 00060 Pasture 00010 Rockie } 00020 Pasture } | Red bog 00010 | 0010 : 00 : 00 |

| | | | | | |
|--|---|-------|---|--------------|-----------------|
| Wm. fiz Gerrald of Tyrenehelly Irish Papist | Tyrenehelly halfe a plowland mearing on ye East with Ballynerouggie, on the South wth. Ballynefrankie and Ballyhabill, on the West with Killgubbon, on the North with Gurteene Charaghane. | 00120 | Arable 00070 Pasture 00020 Timber } wood 00010 | Redbog 00020 | 0028 : 00 : 00 |
| | Total of the said Parish of Cloinecagh | 00718 | 00670 | 00048 | 00103 : 00 : 00 |

Killfiny Parish

The said pish of Killfiny being 5 plowlands and 60 acres mearing on ye East with ye lands of Dolloe in the Barony of Cosmae on ye South with Kill m^e Cowe in the Pish of Ballyngarrie, on the West with the lands of Bellaghnegilly in the pish of Croagh on the North with the lands of ffinnetterstowne.

Vizt.

KILLFINY PARISH

46.

| Names of Proprietors and their qualifications | Denomination of Land with their Meetes & bounds | Nüber of acres by estimation | Lands profitable & their quantitie. | Lands unprofitable & waste | Value of the whole in 1640. |
|---|---|------------------------------|-------------------------------------|----------------------------|-----------------------------|
| John fz Edmund Gerrald of Lower Ballifoyle English interest | The third parte of a plowland in Lower Ballyfolline mearing on ye East with ye lands of Killfiny; on the South with ye lands of Upper Ballyfolline on the West with Bellaghnegillie, on ye North wth the lands of ffinnetterstowne oweing <i>s d</i> 11.1 p ann chiefe rent to Sr. Edmund fiz Gerrald. | 00040 | Arable 00020 Pasture 00020 | | 0006 : 10 : 00 |
| Gerratt fz Gerrald of Lower Ballyfolline Irish Papist and allsoe Wm. Gerrald of the same. Irish Papist. | The two 3 rd partes of the sd. pl of Lower Ballyfollin mearing on ye East with ye lands of Killfiny, on ye South with the lands of Upper Ballyfollin on the West with ye lands of Bellaghnegilly in ye parish of Croagh on ye North with the Lands of ffinnetters-towne Memorañd that Gerrott fz Gerrald is p ^o prieto ^r of one 3rd pte, the sd Wm of thother morgadged unto unto Thomas Russell oweing <i>£ s d</i> ing 1.2.2. chiefe rent to Sr. Edmd fz Gerrald. | 00080 | Arable 00040 Pasture 00040 | | 0013 : 10 : 00 |

| | | | | | |
|---|---|-------|-------------------------------|------------------------------|----------------|
| Lt. Coll. Wm. Piggott. English interest | The pl of Killfinie with a castle an orchard and a mill seate Ballym ^e Emore 1 pl Ballykelly 1 pl Gortin Cahill boy 20 acres Ballynehirty 20 acres Tyreregih 20 acres in all 3 pl 60 acres mearing on ye East wth. ye lands of Dolloe in ye barony of Cosmae on ye South wth. the lands of Killm ^e Cowe on ye West wth. ye lands of Ballyfollin on ye North with Shannoghclough Manny. Memorand that out of the twentie acres of Ballin- s hirte there is xx yearely due to Thomas Mawne of Garranarde an Irish Papist | 00450 | Arable 00300 Pasture 00100 | Shrubs 00040 Redbog 00010 | 0100 : 00 : 00 |
|---|---|-------|-------------------------------|------------------------------|----------------|

KILLFINY PARISH

| | | | | | |
|---|---|--------------------|--|--|---------------------------------------|
| John fz Gerald of Ballyfolline Irish Papist | Ballyfolline one plowland mearing on the East with the lands of Killfiny, on the South with Killm ^e Cowe, on ye West with the Lands of Lisbarry, on the North with North Bollyfollins. Totall of the said Parish of Killfinny | 00100 00670 | Arable 00050 Pasture 00040 00610 | Shrubby } 00010 wood } 00060 | 0020 : 00 : 00 00140 : 00 : 00 |
|---|---|--------------------|--|--|---------------------------------------|

The survey of the undernamed lands being in the barony of Connello & parcells belonging to severall parishes next adjacent of Cosmae Barony.

| | | | | | |
|--|--|-------|-------------------------------|------------------------------|----------------|
| John fz Gerald of finnetters-towne Irish Papist. | finnetterstowne ¹ and Ballyogane 1 pl & halfe with a ruined Castle and a Bawne, mearing on the East with the lands of Drohedtarsna in ye sd Barony of Cosmae, on the South wth. the lands of Killfinnye and Ballyfolline on ye West with Killtenaine on ye North with Commons in the Barony of Cosmae and Garraneboy in Connello Barony oweing $\begin{matrix} \text{£} & \text{s} & \text{d} \\ \text{chiefe rent} & 1.13.4 & \text{to Sr} \\ & & \text{Edmund fz Gerald allsoe} \\ & & 13s.4d. \text{ to ye Mannor of} \\ & & \text{Aghdare, there is an} \\ & & \text{orchard on the premises.} \end{matrix}$ | 00200 | Arable 00080 Pasture 00080 | Shrubs 00030 Redbog 00010 | 0050 : 00 : 00 |
|--|--|-------|-------------------------------|------------------------------|----------------|

1—*Quaere*, within present parishes of Drehidarsna & of Adare in barony of Connello Upr. O. S. (6^o) 21 & 30 of Limerick.

| | | | | | |
|--|---|-------|-------------------------------|--------------------------------|----------------|
| Thomas Mawne Edmd. Mawne Morrish Mawne Wm. Mawne of Sheana Clogh Irish Papists | Sheanagh Cloghwanny ¹ 30 Irish acres mearing on the East with Carragh Ivenoge in ye Barony of Coshmae on ye North with ye lands of Ballyogane, on the South with Killfiny on ye West with finnetterstowne. Memorandū :—That ye p ^r misses is mortgaged to Vicar Deniz Teige Protes- tant for 160 | 00050 | Arable 00020 Pasture 00010 | Shrubby } 00020 pasturing } | 0005 : 00 : 00 |
|--|---|-------|-------------------------------|--------------------------------|----------------|

CROAGH¹ PARISH.

48

| | | | | | |
|--|---|-------|-------------------------------|--------------|-------------------------|
| Thomas Mawne of Garranarde Irish Papist | Garranarde 30 acres mearing on the East with Doone- meane on the South with Corrogh-Ivinnogh on ye West with Finnetterstowne on the North with Drohed Tarsna oweing chiefe rent to the Mannor of Aghdare | 00040 | Arable 00025 Pasture 00010 | Shrubs 00005 | £ s d 0015 : 00 : 00 |
| | Total of the aforesaid Survey of the said Parcels. | 00290 | 00225 | 00065 | 00070 : 00 : 00 |

Parish of Croagh.

The said Parish of Croagh containeing by
common estimation 18 plowlands mearing on ye
East with the parish of Clonshire and lands of
Pobbulnesleagh, on ye South wth the parish of

Ballingarye on the West with ye pish of Rath-
keyle on the North with ye Barony of Kenrye
Vizt.

| Names of proprietors & their qualifications. | Denomination of lands and their meetes and bounds. | Number of acres. | Lands profitable & their quantitie | Lands unp ^r fitable & waste. | Value of the whole in 1640. |
|---|---|------------------------|---|--|--------------------------------------|
| Major Generall Sr. Hardres Waller English interest | Ballyncurrie 1 pl Lisnemuckie, 1 pl Ballyngoole 1 pl in all three plowlands mearing on the East wth. ye lands of Killgrogame in ye Barony of Kenry, on the South with the lands of Cloun- owle in ye pish of Kappagh, on the West with ye lands of Ballynviricke in ye Pish of Nantenane, on ye North wth ye lands of Ballyne- mony and Currye in ye Barony of Kenrye. | 00360 | Arable 00200 Pasture 00100 | Shrubs 00050 Redbog 00010 | £ s d 0080 : 00 : 00 |

¹ *Quaere*, Croom parish—present barony of Connello Upr. (O.S. 6^o, 21 & 30 of Limerick).

PARISH OF CROAGH

291

CROAGH PARISH

49

| | | | | | |
|--|---|--------------|--|---------------------------|-----------------------|
| <p>Thomas Purcell of Ballynvorey Irish Papist.</p> | <p>Ballynvorey halfe a plowland by common estimation mearing on ye East wth the River of Grinagh and pish of Cloneshire on ye South wth ye lands of Graige in the Pish of Cloneshyre on ye West wth the lands of Cloneoule in the parish of Cappagh, on ye North wth the lands of Ballyngoole pte of the parish of Croagh haveing on it a ruined bawne, an old Irish building and an orchard, the jointure of Ellen Purcell als Roch.</p> | <p>00150</p> | <p>Arable 00070 Pasture 00030 Meddow 00005</p> | <p>Shrubby wood 00045</p> | <p>0040 : 00 : 00</p> |
| <p>Morrish fz Gerrald of Ballyduicke Irish Papist.</p> | <p>Ballyduicke halfe a plowland mearing on ye East wth ye lands of Currie in Kenry Bar : on ye South wth ye lands of Lissnemuckye, on the West with ye lands of Ballynemona, on ye North wth ye land of Ballynemony in ye Barony of Kenry.</p> | <p>00060</p> | <p>Arable 00030 Pasture 00010</p> | <p>Under wood } 00020</p> | <p>0005 : 00 : 00</p> |
| <p>George Aylmer of Croaghne-Burgesse, English interest</p> | <p>Bally Cannon halfe a pl mearing on ye East wth ye lands of Croaghneburgesse, on ye west wth Ballyghissane and Cloaghtredaboye, on ye South with ye lands of Croagh, on ye West with ye lds of Cappagh. Memorand : That ten acres of thabove ple belong to the towne and Manor of Croagh, being pcell of Mrs. Francis Purcell als Barkley's jointure : a ptestant.</p> | <p>00080</p> | <p>Arable 00030 Pasture 00030</p> | <p>Shrubs 00020</p> | <p>0010 : 00 : 00</p> |
| <p>Thomas Browne of Hospetall Esq English interest</p> | <p>One Burgesse in Croaghstowne being spittle-land.</p> | <p>00001</p> | <p>Arable 00001</p> | <p>00.</p> | <p>0001 : 00 : 00</p> |
| <p>Richard Stephenson late of Doone Moilleene Esqs Irish Papist.</p> | <p>Killteane one pl by common estimation mearing on the East wth. ffinnetterstowne on ye South wth. South Killtenaine, on the West with ye lands of Croagh, and River of Grinagh, on the North wth. Culeballylishane in ye pish of Cloneshire Mortgadged to Doctor Teige Gullhinane</p> | <p>00100</p> | <p>Arable 00070 Pasture 00030</p> | | <p>0020 : 00 : 00</p> |

CROAGH PARISH

| | | | | | |
|--|--|-------|---|--|-----------------|
| Anthony Dowdall of Killtenaine English interest | Killtenane 1 pl mearing on the East with Fennetters-towne on ye South with Rossmore, on ye West with Milltowne on ye North with North Killtenaine mortgaged unto Capt. Humphrey Hartwell. | 00100 | Arable 00070 Pasture 00030 | | 0015 : 00 : 00 |
| The sd. George Ayllmer | Croaghneburgesse 2 pl mearing on ye East with the River of Grinagh and Pish of Cloineshyre, on the South with ye towne of Croagh, on ye West with the lands of Bally Cannon, on ye North wth Cnookedromuin & Graige in the pish of Cloneshire. Chief rent due thereout to Coll: Francis Courtney Memorand. That of thabove 2 pl 20 acres belong unto ye towne and manor of Croagh free from any such chiefe rent pcell of the said Mrs. francis Barley's jointure | 00200 | Arable 00120 Pasture 00080 | | 0040 : 00 : 00 |
| Major Generall Sr. Hardres Waller English interest | Cloaghadeboy one pl mearing on the East wth ye lands of Bally Cannon, on ye South with ye lands of Ballygishane and Errable, on ye West wth. ye cofions of ffiagh and Monenure toward Rathkeyle on ye North wth. ye lands of Cappaghtowne & pish. | 00160 | Arable 00080 Pasture 00040 | Shrubby wood } 00010 Redbog } 00030 | 0040 : 00 : 00 |
| Richard Hunte late of Amagon decease, English interest | Amagon 3 plowlands and 20 acres wth a Castle and a smale bawne, and wth. great tatch houses on it. Mearing on ye East with ye lands of Shanna-Courte and Ballylinge, on ye South wth. ye lands of Dromearde in ye pish of Rathkeyle on ye West with ye land of Ballywm. and Coffions of Fiagneman toward Rathkeile on ye North with ye lands of Erraball & Ballighishane | 00500 | Arable 00250 Pasture 00150 Meddow 00010 | Under wood } 00040 Redbog } 00050 | 00150 : 00 : 00 |

CROAGH PARISH

51.

| | | | | | |
|--|---|-------|--|--|-------------|
| Mrs. Frances Purcell als Berkley ptestant | Croaghtowne and lands being 5 pl & 20 acres with a Castle and a Mill seate wth roialties of a Courte leete and baron haveing a highway passing through a smale brooke and a greate church, mearing on ye East wth both Killtennans on ye South with ye lands of Lissmootie in ye parish of Ballyngarrie, on ye West Amagan and Fighneman, on ye North with Cloghireda containeing The said lands being ye jointure of two widdowes one deceased are divided as followeth vizt. | 00800 | Arable 00400 Pasture 00250 Meddow 00030 Woods 00020 | Redbog 00050 Shrubs 00050 | 0300:00:00 |
| Mrs. Francis Purcell als. Berkley ptestant | Croaghtowne Ballygishane, Ballkiling and Shana Courte 2pl 70 acres containing— | 00500 | Arable & Pasture 00400 Meddow 00010 | Woods & Shrubs } 00050 Bogg & Turbary } 00040 | 00190:00:00 |
| Mrs. Giles Purcell. Irish Papist. | In Croagh Milltowne Bellogh-negilly ffishidie Balliegh containeing by common estimation two plowlands and thirtie acres contayneing | 00300 | Arable & Pasture 00250 | Shrubs under-woods & bogs } 00050 | 00110:00:00 |
| Total of the said Parish of Croagh | | 02511 | 2096 | 00415 | 00701:00:00 |

Parish of Cloineshire.

The said Parish of Cloneshire containeing foure plowlands and halfe and fiteene acres by common estimation mearing on ye East wth. Moane Roure and Commons in the Barony of Cosmae on ye South with ye lands of Killtenane

and Croaghneburgesse on ye West with the lands of Cappagh, on ye North with ye lands of Ballynvoiry, and the River of Grenagh mearing with ye Barony of Kenrye Vizt.

CLOINESHIRE PARISH.

52

| Names of proprietors & their qualifications | Denomination of lands and their meetes and bounds. | Nüber of acres by estimation | Lands profitable and their quantitie | Lands unpftable & waste. | Value of the whole in 1640 |
|--|---|------------------------------|--------------------------------------|--------------------------|----------------------------|
| Richard Stephenson of Doonemoy-leene Esq. Irish Papist | Garraneboye and Gortne Croe halfe a plowland by common estimation, mearing on ye East with the lands of Commons, on the South with ye lands of Ardroe and Boherbradagh on ye West with the lands of Cloneshiremore on the North with the River of Grenagh containeing— Whereupon there is a ruined castle & bawne. | 00800 | Arable 00500 Pasture 00300 | | 0030:00:00 |

| | | | | | |
|---|---|-------|-------------------------------|----------------------|-------------------|
| Lt. Collonell Wm. Piggott in right of Ann his wife English interest | Cloineshirebegg, Bohirbradagh, and Ridins one plowland and fifteene acres by common estimation mearing on the East wth. ye lands of Roure in ye Baronye of Cosmae on ye South with Killtenaine, on the West with Gortne Croire and Garrane boy on the North with the River of Grenagh. It bath two orchards uppon it containeing in all | 00100 | Arable 00060 Pasture 00020 | Shrubby wood } 00020 | 0020 : 00 : 00 |
| | Totall of the said Parish of Cloineshire. | 00900 | 00780 | 00020 | £ 00050 : 00 : 00 |

Parish of Kappagh.

53

The said parish of Kappagh containeing three plowlands and fifteene acres Mearing on the East with the Parish of Cloineshire, on ye South with ye lands of Cloagh in ye Pish of Croagh, on the West wth. the lands of Callough in ye

pish of Nanteane, on the North with ye lands of Ballyncurry and Ballynegeile in the Pish of Croagh

Vizt.

| Names of proprietors and their qualifications. | Denomination of lands wth. their meetes & bounds. | Nüber of acres | Lands pfitable their quantitie | Lands unpfitable & waste. | Value of the whole in 1640. |
|--|--|----------------|--------------------------------|------------------------------|-----------------------------|
| Nicholas Dowdall of Cappagh English interest | Cappagh 2 plowlands by common estimation wth a greate bawne and a ruined castle and a quarrie mearing on ye East with ye lands of Cloineaul, on ye South wth. ye lands of Cloagh in ye Pish of Croagh, on ye West with ye lands of Callough in ye pish of Nantenane, on ye North with the lands of Ballynviricke in ye pish of Nantenane oweing suite & service to ye Manor of Castletowne and mortgaged to Captn. Humphrey Hartewell. | 00300 | Arable 00180 Pasture 00060 | Shrubs 00020 Redbog 00040 | £ s d 0040 : 00 : 00 |
| Gerratt Curnoge of Ballyndiggany Irish Papist | Ballindigganye by estimation 15 acres included in the pish of Naintenane containeing 20 acres oweth chiefe rent as well to ye By. of Lyfmicke, as to ye Lord of Brohill. | 00020 | Arable 00010 Pasture 00005 | Shrubs 00005 | 0003 : 00 : 00 |
| | Totall of the said Parish of Cappagh. | 00320 | 00255 | 00065 | 00043 : 00 : 00 |

Parish of Rathkeyle

The said Parish of Rathkeyle containeing twenty eight plowlands mearing on the East with ye pish of Croagh, on ye South with the pishs of Cloine Elty and Cloenagh on ye West with the pashes of Killscannell Dondonell and Killbraudaron on the North with ye Pish of Naintenane.

| Names of proprietors and their qualifications | Denomination of lands wth. their meetes and bounds. | Number of acres by estimation. | Lands profitable & their quantitie. | Lands unprofitable & waste. | Value of ye whole in 1640. |
|---|---|--------------------------------|---|-------------------------------|--|
| Morrish Harbert of Rathkeyle. Irish Papist. | Rathkeyle 3 pl by coñion estimacon with a Castle and a bridge on the River Deelee & two millseates with severall tenements standing on the high rode, mearing on ye East with the halfe pl of Abbey and ye Commons of fineghnam, on the South with Ballywms. on ye West with ye River of Deelee and lands of Castlematrix : on ye North wth. Farrenwye in the pish of Nantennane oweing suite and service and a chiefe rent of $\text{£ } s \text{ } d$ 11. 18. 4 to Lt. Wm. Piggott in right of Ann his wife belonging to ye manor of Cnockebellingsly the same mortgadget to Sr Nicholas Coñyn of Lymicke except a pcell called Killeane mortgadget to Captn. Thomas Southwell. | 00400 | Arable 00200 Pasture 00100 Meddow 00020 | Shrubs 00030 Red bog 00050 | $\text{£ } s \text{ } d$ 0200:00:00 |

RATHKEILE PARISH

| | | | | | |
|-------------------------------|---|-------|--------------|--|-----------|
| The sd. Sr. Edmd. fz Gerrald. | There belong to Sr. Edmund fiz Gerrald in the sd towne of Rathkeyle from ye lane of Annae in Garretts house to the River of Deelee, and Southward of the streete; More belonging to him by names Gorteenebrowne and other pcells intermixt with ye sd. 3 pl of Rathkeile. | 00010 | Arable 00010 | | 0005:0:00 |
|-------------------------------|---|-------|--------------|--|-----------|

| | | | | | |
|--|---|-------|---|---------------|------------|
| Richard oge Whyte of Loghill ptestant English interest | Loghill and llaneboy a plowland by comon estimation mearing on ye East with Ballyallynane on ye South with Cnockderrie in ye parish of Cloine Elty, on ye West with Ivegallaghue on ye north with ye lands of Rine in ye pish of Kill-scannell. | 00120 | Arable 00060 Pasture 00040 Meddow 00010 | Shrubby 00010 | 0020:00:00 |
| | Memorandū That ye said Richard Whyte since the beginning of the late Rebellion was in England and in ye yeare before 1640; and by relaçōn of severall persons of creditt was there in actuall service. And that the said Richard came to Ireland wth his highness the now Lord protector and here in actuall service of his armie. And wee likewise find that Eustace Whyte is son & heyre of the said Richard Whyte by Elizabeth alis Magner now widdow of the said Richard Whyte which son is aged sixteene yeeres. And that the sd. Eustace was nursed, bred, and maintained since and before ye rebellion with his sd. mother in ye County of Corke within the Pliament quarters And it is further found by the sd. jurve by certificatts of severall officers of the states Army, that the said Richard died in Innishcoffine & was then a ptestant and of ye states army. | | | | |

RATH KEYLE PARISH

56

| | | | | | |
|--|---|-------|-------------------------------|--------------|--|
| David Lacie late of Donbirren deceased Irish Papist. | Donberren halfe a pl mearing on ye East with Knts. Streete and ye Gleabland on ye South wth. Doonecloinelough on ye West with Killnemony in ye pish of CloneAgh on ye North wth the lands of Ballynemucky mortgaged ro Morrish $\frac{\text{£}}{\text{Naish}}$ for 114. 10 ster. | 00060 | Arable 00020 Pasture 00030 | Redbog 00010 | $\frac{\text{£}}{\text{0020:00:00}}$ s d |
|--|---|-------|-------------------------------|--------------|--|

| | | | | | | | |
|---|--|-------|----------------------------------|-------------------------|------------------|----------------|-------------|
| Robert Rice and Roger Rice of Raghaghane Protestants English interest | Raghaghane 1 pl mearing on ye East wth. Riddlestowne on ye South with Lisnekelly, on ye West with Ballying on ye North wth Arlaman. | 00100 | Arable Pasture | 00060 00030 | Shrubs | 00010 | 0030:00:00 |
| Thomas fiz Gerrald of Graige Irish Papist. | Graige 20 acres Irish mearing on ye East wth. Dromarde on ye South with Rathenseare, on ye West wth. Ballyvinterorcke on the North wth. Ballywilliams. | 00030 | Arable Pasture | 00015 00005 | Shrubs Redbog | 00005 00005 | 0005:00:00 |
| The said Collonell Francis Courtney. | Gortenechrehy 2 pl mearing on ye East wth. Carhuemore on ye South with Killmydie on ye West wth. Garribally, on ye North wth. Ballynoe, oweing chiefe rent to Sr. Edmd. fiz Gerrald. | 00150 | Arable Pasture Timber wood | 00050 00050 00010 | Shrubs Redbog | 00020 00020 | 0030:00:00 |
| The said Collonell. | Carhuemore one plowland mearing on ye East wth the lands of Ballyhahill, on the South with Ballyvrily, on the West wth. Gortane Crehy on the North wth. Killgobbane. | 00100 | Arable Pasture | 00040 00030 | Shrubs Redbog | 00020 00010 | 0020:00:00 |
| The said Lt. Collonell Wm. Piggott in right of Ann his wife. | Ilanemore 10 Acres Irish by estimacon, an Iland surrounded with ye River of Deele. | 00025 | Arable Pasture Meddow | 00010 00005 00005 | Shrubs | 00005 | 00005:00:00 |
| Richard Memor of Rathkeyle English interest | One tenemt. in ye towne of Rathkeyle where one Geffry Stretch is tennante the said Richard onely pprietor by lease yet unexpired. | 00 | 00 | 00 | 00 | 00 | 0002:00:00 |
| Thomas Purcell of Ballyvoyre Irish Papist. | Leassee of the tenemts. from ye stone house of Morrish Cassey unto ye tenemts. of the Abbyland where one Thomas James lived together with ye gardens, and Gortincleere by a lease of 200 yeares. | 00003 | Arable | 00003 | | 00. | 0005:00:00 |

| | | | | | | |
|---|--|-------|---|----------------------------------|-----------------|-----------------|
| John Langton of Rathkeyle English interest. | A lease made unto him ye 25th of May 1639 by Morrish Harbert of Rath keyle in consideration of £ 40 by him received of a tenemt. house, garden, back side meddows called Mede- more Water meddow and Cnockaneglassie and an other called Newmeddow by estimacon 44 acres at £ ^s ye yeerely of 11. 10 foure hens or 4 ^d in lieu of each of them, in lieu of a heriot one pounds alloweing to Langton to cut yeerely two slanes of turfe on ye bog of Moymore All interlaced within the towne and lands of Rathkeyle. | 00044 | Arable | 00044 | | 0011:10:00 |
| The said Francis Courtney | Bally Ea 1 p ^l mearing on ye East wth. Ballynemuckye, on ye South with Cloine- Mona in ye parish of Clon- Cagh, on the West wth Ballyne Clahagh, on ye North wth. Dromarde. | 00200 | Arable Pasture Meddow | 00080 00060 00010 | Underwood 00050 | £ 0030:00:00 |
| The sd. Collonell Francis Courtney. | Ballynelahagh one p ^l mearing on ye East wth Bally Ea on ye South with Bally- kennedy in the pish of Cloncagh on the West with Killcollman, on the North with Rathenseare. | 00200 | Arable Pasture Meddow | 00080 00060 00010 | Underwood 00050 | 0030:00:00 |
| The said Coll Courtney. | Killcollman one p ^l mearing on ye East wth Ballynalahagh, on ye South with Athlinye in the pish of Clone Elty, on the West with Ballybrowne on ye North wth Ballyvin- terourke | 00200 | Arable Pasture Meddow | 00100 00040 00010 | Underwood 00050 | 0040:00:00 |
| The said Coll. Courtney | Shetrassa halfe a p ^l mearing on the East wth Bally- browney, on ye South wth. Kilteneane on the West with Caharaghane, on ye North with Ballyallynane. | 00080 | Arable Pasture | 00060 00010 | Shrubs 00010 | 0010:00:00 |
| Wm fiz Gerrald of Ballybahill Irish Papist. | Ballybahill 1 p ^l mearing on ye East wth. Ballyneveane on ye South with Ballyruane on ye West wth. Carhue- more & on ye North wth. Tirenehelly oweing chiefe rent to Sr. Edmund fiz Gerrald. | 00180 | Arable Pasture Meddow Timber- woods } | 00080 00080 00005 00015 | | 0030:00:00 |

| | | | | | | |
|--|---|-------|-------------------|----------------|-------------------------|------------|
| Wm. Lacie of Ballyngarrie Irish Papist | Byalladorogie halfe a plowland mearing on the East with Lissmotty on ye South wth Ballyngarrie on ye West with Ballynemucky on ye North with the lands of Croagh. | 00140 | Arable Pasture | 00060 00030 | Shrubby wood } 00050 | 0020:00:00 |
|--|---|-------|-------------------|----------------|-------------------------|------------|

RATH KEILE PARISH

| | | | | | | |
|---|--|-------|-----------------------------|-------------------------|--|----------------------|
| Nicholas Dowdall of DromeArde English interest | Drome Arde 1 pl mearing on ye East wth ye lands of Croagh, on the South with Ballynemucky, on ye West with Rathennesare, on ye North with Amagon. | 00220 | Arable Pasture Meddow | 00080 00040 00005 | Under- wood } 00055 Redbog } 00040 | £ s d. 0040:00:00 |
| Anthony Dowdall Of Ballynemucky English estate. | Ballynemucky one pl mearing on ye East wth Bialduroggie on ye South with Dooneberren, on ye West with Bally Ea on ye North with Dromarde. | 00180 | Arable Pasture | 00080 00060 | Shrubs 00040 | 0020:00:00 |
| James Bourke of Lymicke Esq. Irish Papist. | Ballywm. two pl mearing on the East with Amagan on ye South wth. RatheneSheare, on ye West with ye River of Deelee on ye North with Rath Keyle oweing chiefe rent to the Mannor of Cnockebellingsly | 00300 | Arable Pasture | 00200 00040 | Shrubs 00030 Redbog 00030 | 0050:00:00 |
| Captn. Thomas Southwell English interest. | Cloghtreday one plowland and halfe mearing on the East with Ballyngyrane on ye South wth Rathkeyle on ye West with ye River of Deelee, on ye North wth. Skarte and Ardgolobeg now in ye possession of ye Lady Ann Southwell. | 00150 | Arable Pasture | 00080 00040 | Shrubs 00020 Redbog 00010 | 0040:00:00 |
| The said James Bourke | Ardboghlae 1 pl mearing on ye East wth. Courtmatrix on ye South wih Loughill on ye West with Rines on ye North wth Cloghnarold. Reserved Rent to Col. Courtney. | 00100 | Arable Pasture Meddow | 00060 00030 00010 | | 0030:00:00 |
| The sd. Lt. Coll Wm. Piggott | Woulses Burges halfe a pl surrounded & scattered in ye towne and lands of Rathkeyle. | 00050 | Arable Pasture | 00030 00020 | | 0030:00:00 |

| | | | | |
|--|---|-------|---|-------------------------------------|
| Edmd. Southwell of Castle-matrix Esq. English interest | Castlematrix 1 pl Courtematrix, 2 pl Inishgousse 1 pl, Ballyvinterrouke 2 pl Lissadine 20 acres, having on it a Castle an orchard a grist mill & a tucking mill, mearing on ye East with ye River of Deelee Rathkeyle & Rathenseare on ye South wth. Ballyallynane on ye West with Ardboghloe & CloineNemolte, on ye North wth. Cloghanarold and the River of Deelee. | 00700 | Arable 00400 Pasture 00200 Meddow 00200 | Shrubby wood } 00050 Bog } 00030 |
|--|---|-------|---|-------------------------------------|

RATH KEILE PARISH

| | | | | | |
|--|---|-------|---|--|--------------------------|
| Ellyn Butler of Ballyallynane widd : Irish Papist | Ballyallynane mearing on ye East with Ballyvinterrouke, on ye South with Ballybrowne on the West with Loghill on the North with ye River of Deelee. It hath on it a Castle an orchard and a grist mill Extended to Lt. John Odell by order of the pvinciall Courte for ye sum of 85 ster ^l . And Symon Stilles pretends some interest into it. | 00200 | Arable 00060 Pasture 00060 Meddow 00010 | Shrubby wood } 00050 Redbog } 00020 | 0040:00:00 |
| Richard Wall of Rathkeyle Irish Papist. | One tenemt. and a garden in ye towne of Rath Keyle. | 00000 | 00000 | 0000 | 0001:00:00 |
| Henry Lee Q ^r M ^r English interest | A tenemt. and a garden in ye towne of Rath Keyle. | 0000 | 000 | 0000 | 0001:00:00 |
| Sr Geffrey Gallway Irish Papist | A tenemt. and a garden in ye sd towne of Rathkeyle. | 0000 | 000 | 000 | 0001:00:00 |
| Richard Wall aforesd. | Cnockbanevayde 5 Irish Accres mearing on ye East & South with Rath keyle, on ye West with ye River of Deelee on ye North with ye lands of Cloagh. | 00010 | Arable 00010 | 000 | 0001:10:00 |
| The said Lt Collonell Wm. Piggott in right of Ann his wife | The halfe plowland of the Abby: An Abby thereon with three fayres in ye yeare and a Marckett once a weeke and severall tenements in ye towne of Rathkeyle mearing on the East & South with Ballywilliams on ye West and North with ye towne & lands of Rathkeyle. | 00060 | Arable 00030 Pasture 00020 Meddow 00010 | | 0060:00:00 |
| Totall of the said Parish of Rathkeyle | | 04012 | 03232 | 00780 | ^l 00828:00:00 |

Parish of Dondonnell.

60.

The said Parish of Dondonnell containeing 4 pl by common estimation mearing on the East with ye Parish of Rath keyle and the River of Deele, on the South with Ballingling in the Parish of

Killscannell, on Weth¹ wth Ballylong in ye pish of Killbradran, on the North wth. Ardloman, in the parish of Killbradran aforesd. Vizt.

| Names of Proprietors & their qualification. | Denomination of lands with their meetes & bounds | Number of acres by estimation | Lands profitable & their quantitie | Lands unprofitable & waste. | Value of the whole in 1640. |
|--|---|-------------------------------|---|-------------------------------|-----------------------------|
| Gilbert Rice of Riddlestowne English interest | Riddlestowne 2 pl mearing on the East wth Cloaghanorald on the South with Ballyhisliny in ye Pish of Killscannell, on ye West with Lissnekelly; on ye North with Ardloman owing suyte & service to ye mannor of Asketton and a reserved rent of 10 : p ann. together with the plowland of Rathinnighane in ye Pish of Rathkeyle | 00210 | Arable 00140 Pasture 00030 Meddow 00010 | Shrubby 00020 Redbog 00010 | £ s d 0060 : 00 : 00 |
| The sd. Lt. Coll Willm. Piggott in right of Ann his wife | Cloaghanarrald and Ferrennekelly, two pl mearing on the East with ye River of Deele, on ye South wih Ardboghlac on ye West with Riddlestowne on the North wih. Ballynriddle. It hath on it a Castle, a grist mill, a mill seate and fishing weare, and an orchard. | 00200 | Arable 00180 Pasture 00020 | | 0060 : 00 : 00 |
| | Totall of the said Parish of Dondonnell | 00410 | 00380 | 00030 | £ 00120 |

¹ The letter *h* underlined in Q.R.O. copy.

Parish of Nantannan.

Nantañan parish containeinge sixteene plowlands and a halfe, meareinge on the East with the parish of Capagh, and the lands of Lisnem^okye in the Parish of Crogh, on the South with the

Parish and lands of Rathkeyle on the West wth. the River of Deelee and Parish of Lissm^okirie on the lands of Tulloe.

| Names of the Proprietor and his qualification | Denomination of lands wth their meetes and bounds. | Number of acres by estimation | Lands profitable and quantitie of them | Lands unprofitable and waste. | Value of the whole in 1640. |
|--|--|-------------------------------|---|-------------------------------|-----------------------------|
| Mahon Kenedie of Ballinviricke Irish Papist. | Ballinviricke twentie Irish acres meareing on the East wth the lands of Lissnem ^o kie in the Parish of Crogh on the South wth. the lands & Parish of Kapagh, on the West with the lands of Ballintrydedye; on the North with the lands of Ballivockoge and lands of Ballinemonye in the Baronie of Kenrye The said land is morgadged to Edmond Lysaght. | 00054 | Arable 00020 Pasture 00020 | Shrubs 00005 Redbog 00009 | £ s d. 0015:00:00 |
| ffrancis Courtnie Engl: Proprieto ^r | Ballintryddedye twenty Irish acres meareing on the East wth the lands of Ballinvirick on the South wth the lands of Kapagh, on the west wth the lands of Callagh, on the North wth the lands of Ballivockog. | 00030 | Arable 00010 Pasture 00010 Rocky-pastur } 00010 | | 0005:00:00 |

YET IN THE PARISH OF NANTENAN

| | | | | | |
|--|--|-------|--------------------------------|-------------------------------|------------|
| Ladie Ann Southwell English Proprieto ^r | ffarrenrye halfe a plowland meareinge on the East wth the lands of Callagh on the South wth the lands of Cloghtredae, on the West wth the River of Deelee, on the North wth the lands of Ardgolabegge. | 00060 | Arable 00030 Pasture 00020 | Shrubs 00005 Redboge 00005 | 0015:00:00 |
| The Lord of Brohill English Proprieto ^r | Gragine twentie acres Irish measure meareinge on the East wth. the lands of Ballingirrane on the South with ffarrenrye on the West & North wth the lands of Ardgola, oweinge Cheefrye to the mann ^r of Aghsketton | 00030 | Arable 00010 Pasture 00005. | Shrubs 00015 | 0005:00:00 |

| | | | | | |
|---|--|--------------|---------------------------------------|---------------------------------------|-------------------|
| <p>Arthur Garter¹ Engl. Proprietor</p> | <p>Duchillmore one plowland meareinge on the East wth the lands of Kapagh, on the South wth the lands of Cloghtredaboy, on the west wth the lands of Duchillebegge, on the North wth the lands of Callagh. The said lands oweth suite and service and a reserved ^{£s} rent of 3 to the mannr of Knockbellingsly.</p> | <p>00100</p> | <p>Arable 00060 Pasture 00020</p> | <p>Shrubs 00010 Redbog 00010</p> | <p>0020:00:00</p> |
| <p>Francis Birstye Engl: Proprietor</p> | <p>Callagh wth the apurtenances viz The pl of Callagh & 20 acres, Ballingirrane two plowl Duchelbegg one pl. Ballihomicke one plowl and Ballimurissine 20 acres in all five pl and halfe meareing on the East with the lands of Kapagh, on the South wth the comons called fiaghmore and lands of Rath keale, on the West wth the lands of Ardgollamore, on the North wth the lands of Gragye. There is a Castle thereunto belonging: the said lands oweth ^{£s} suite and service and 3^p each plowl p ann to the Mannr of Knock Bellingsly. The 1 pl of Ballihonike morgadged [£] to Morogh Kenedie for 140</p> | <p>00600</p> | <p>Arable 00300 Pasture 00200</p> | <p>Shrubs 00070 Redbogs 00030</p> | <p>0180:00:00</p> |

YET IN THE PARISH OF NANTENAN.

| | | | | | |
|---|---|--------------|---------------------------------------|---------------------------------------|-------------------------|
| <p>Thomas fiz Gerald of Rathneseare Irish Papist.</p> | <p>Rathnaseare 60 Irish acres, wth a Castle thereunto belonging situated in the parish of Rathkeyle meareing on the East Droumarde on the South wth the lands of Ballinologhaghe on the West wth. Ballimintrocke, and on the North wth Balliwillms. The said lands oweing cheif rent to the Mann^r ^{£ s d} of Croagh the sume of 1.6.8 morgadged to James Bourke Esqr.</p> | <p>00100</p> | <p>Arable 00060 Pasture 00020</p> | <p>Shrubs 00010 Redbogs 00010</p> | <p>£ 0040:00:00</p> |
| <p>Edd: Southwell of Courtevantraska Engl: Proprietor</p> | <p>Tenn Acres in Inishgouse of the said phs of Nantenan beinge in the Parish of Rathkylle surrounded wth the lands of Inishgouse.</p> | <p>00010</p> | <p>Arable 00009 Medowe 00001</p> | | <p>0003:00:00</p> |

¹ Indexed *Kearter* at p. 106 of text.

| | | | | | |
|--|--|-------|--|------------------------------|------------|
| Morish Ley of Ardgoulla- more Irish Papist. | Ardgoullamore ; Ardgoulla- bege, two plowlands & thirtie three acc ^{ts} meareing on the East wth the lands of Ballingirrane on the South wth the lands of Clogh- tredie on the West wth the River of Deele on the North wth the lands of Bolliglass, there is a grinding Mill on the pmisses. | 00200 | Arable 00100 Pasture 00050 Medow 00010 | Shrubs 00030 Redbog 00010 | 0200:00:00 |
| Lo: Brohill Engl: Proprieto ^r | Enismore halfe a p ^l meareing on the East wth the River of Deele, on the South wth. the lands of Ballyeane on the West wth Tulloe, on the the North wth the lands of Talloe aforesaid, A mill seate and an cele weare thereunto belonginge on the River of Deele. | 00040 | Arable 00020 Pasture 00010 Medow 00010 | | 0005:00:00 |
| Bryne Kenedie & Therllagh Kenedy of Skartt Irish Papist. | Skartt 3d pte of a p ^l meare- inge on the East wth the lands of Ardgoullabeg on the South wth the lands of Ardgoullamore on the West wth the River of Deele on the North wth the lands of Ardgoullamore aforesd. The said Bryne Kenedie Propri- etor of 2 thirt ptes and the said Therllagh Kenedie of the other one 3d pte. | 00040 | Arable 00030 Pasture 00005 | Shrubs 00005 | 0010:00:00 |

YET IN THE PARISH OF NANTENAN.

64

| | | | | | |
|---|---|-------|---|------------------------------|----------------------|
| Lo: Brohill Engl: Proprieto ^r . | Balliglass one plowl meareing on the East wth the lands of Currihine, on the South wth the Lds of Ardgoulla- more, on the West wth the River of Deele, on the North wth the lands of Asketton. | 00120 | Arable 00060 Pasture 00040 Pasture } bog } 00010 | Shrubs 00010 | £ s d. 0030:00:00 |
| Dermott oge O' Bryn of Derye Irish Papist. | Derrye one plowl wantinge the Ninth pte meareinge on the East wth the lands of Balibane, on the South wth Uper Derry on the West wth Bolliglass, on the North wth the lands of Currihine. | 00100 | Arable 00040 Pasture 00040 | Shrubs 00010 Redbog 00010 | 0005:00:00 |

| | | | | | |
|--|--|-------|---|-------------------------------|------------|
| Dennis Bryne of Balline- bernie Irish Papist | Upper Derrie and Ballibane the two partes & nynth parte of a pl mearinge on the East wth the lands of Callagh, on the South wth Ballingirrane, on the West wth Bolliglash, on the North wth the lands of Lower Derrye. | 00080 | Arable 00040 Pasture 00020 | Shrubs 00010 Red bog 00010 | 0030:00:00 |
| Garett fiz Gerald Engl. Prop ^r to ^r | Ballivocoge halfe a plowland mearinge on the East wth the lands of the Barronie of Kenrie, on the South wth the lands of Ballintriddie, on the West wth the lands of Gragine, and on the North wth the lands of Englandstowne. | 00060 | Arable 00020 Pasture 00020 | Shrubs 00015 Redbog 00005 | 0020:00:00 |
| The Lo: of Brohill Engl. Prop ^r tor. | Gracie Twentie Irish acc ^{rs} mearinge on the East wth Ballivocoge, on the South wth Callagh on the West wth Curihyne and on the North wth Curihyne afore- said. | 00035 | Arable 00010 Pasture 00010 Rocky } 00008 pasture } | Shrubs 00005 Redbog 00002 | 0005:00 00 |

YET IN THE PARISH OF NANTENAN.

| | | | | | |
|---|--|-------|--|-------------------------------|---------------------|
| Edmond Shihy of Currihyne Irish Papist. | Currihyne one plowland and twentie acc ^{rs} mearinge on the East wth Englandst- towne, on the South wth Bolliglash & Derrye on the West wth Bolliglash, and on the North wth Bolli- glash. | 00180 | Arable 00055 Pasture 00055 Rocky } 00020 past ; } | Shrubs 00040 Red bog 00010 | £ s d 0030:00:00 |
| | Totall of the said Parish of Nantenane | 01839 | 01488 | 00351 | £ 00808:00:00 |

Parish of Asketton.¹

Asketton Parish containeinge seaventeen plow and halfe meareinge on the East wth the Barrony of Kenrie on the South wth the Parish of Nantenan, on the west wth the pish of Lissm^e kirie, and the pish of Tomdily, and on the North wth wth the River of Shanon.

| Names of Proprieto ^r and his quallicacon. | Denomination of lands wth thire meetes and bounds. | Number of acc ^{ts} by estimat- ion. | Lands Profitable & quantitie of them | Lands unprofitable and waste. | Value of the whole in 1640. |
|---|---|--|--|-------------------------------|-----------------------------|
| Lord of Brohill Engl: Proprieto ^r & Mrs. Crofton also ppr. | Courtebrowne 2 plow and halfe mearing on the East wth Ballistine in the Baronie of Kenrie on the South wth Moghnerlla, on the West wth the River of Deelee and on the North wth the River of Shanon Mrs. Crafton Propriatrix of the 4th pte thereof | 00200 | Arable 00160 Pasture 00030 Medow 00010 | | 0060:00:00 |

YET IN THE PARISH OF ASKETTON.

66

| | | | | | |
|--|--|-------|--|-----------------------------|------------|
| Lord Brohill Engl: Proprieto ^r | Ballinash halfe a plowland with a Castle thereunto belongeinge meareinge on the East wth Mogh and Courte Browne, on the South wth Moagh aforesaid on the West wth the River of Deelee, and on the North wth the sd Courte Browne. | 00040 | Arable 00036 Medow 00004 | | 0010:00:00 |
| Mrs. Crafton Engl. Prop ^r trix | Moaghan Irla foure plowlands and halfe mearinge on the East wth the lands of Ballinortt, on the South wth the lands of Asketton towne, on the West wth the River of Deelee, and on the North wth Courte Browne the said lands beinge of the Mann ^r . of Asketton. | 00400 | Arable 00180 Pasture 00210 Medow 00010 | | 0060:00:00 |
| The Lord of Brohill. Engl. Prop ^r to ^r | Ballinacahirigh and Banrigh one plow mearinge on the East wth the River of Deelee on the South wth Milltowne and Lissnekirie on the West wth Balli Cossyns and on the North wth the lands of Asketton. | 00150 | Arable 00100 Pasture 00030 | Shrubs 00010 Rocks 00010 | 0030:00:00 |
| Sr. John Browne of Hospitall Engl: Prop ^r to ^r | A tennemt. and one Garden Hospitall lands surrounded with the lands of Asketton. | | | | 0001:00:00 |

¹ Remainder of parish in barony of Kenry, p. 358.

PARISH OF ASKETTON

307

| | | | | |
|--|--|-------|--|------------|
| Mrs. Crafton English Prop ^r to ^r | Abbieland in Asketton twentie Irish acc ^{rs} . mearinge wth Moagh on the East, on the South wth Asketton towne on the West wth the River of Deele and on the North wth Ballinash. | 00030 | Arable 00020 Pasture 00005 Madow 00005 | 0050:00:00 |
|--|--|-------|--|------------|

YET IN THE PARISH OF ASKETTON.

67.

| | | | | | |
|---|--|-------|-------------------------------|--|---------------------|
| Edward Nash of Ballihomyne Irish Papist. | Ballihomyne halfe a plowland meareinge on the East wth Lower Englandstowne, on the South wth Cragmore, on the west wth Asketton and Moagh, and on the North wth Ballanortt It answereth suite and service to the Mann ^r of Asketton and 30 ^s rent p ann | 00060 | Arable 00020 Pasture 00020 | Shrubs 00010 Redbog 00005 Rockes 00005 | £ s d 0020:00:00 |
| The Lord of Brohill Engl propto ^r | Askettontowne and lands be- ing a mannor wth the priviledge of a Courte leete and Court Barronn, five plowlands and halfe wth a Castle and a greate stone buildings an Abie and Church & corporate towne, two mills whereof one be- longes to Mrs Crafton wth a great bridge a fishinge lease, three cele weares, three salmon weares two faires in the yeere and a markett once in the weeke all thereunto belonginge meareinge on the East wth Ballihomyne and Englands- towne on the South wth Bolliglass, on the West wth Tomdily and Ballinecahirigh and on the North wth Tom- dily and Moaghnerilla; the River of Deele runeth through the said lands. | 00500 | Arable 00300 Pasture 00150 | Redbogs 00030 Rockes 00020 | 0200:00:00 |

YET IN THE PARISH OF ASKETTON.

68.

| | | | | | |
|---|---|-------|-------------------------------|--|---------------------|
| John Tayllo ^r Engl Prop ^r to ^r | Ballonortt. Ballinykellie, and Gortsheaghane two plowl: meareinge on the East wh. the Barony of Kenrie, on the South wth the lands of Ballishomyne and Englands- towne on the West wth Moagh, and on the North wth Ballavadacke in the Barronie of Kenrie aforesd. | 00200 | Arable 00100 Pasture 00050 | Redbogs 00010 Rockie } 00040 lands } | £ s d 0050:00:00 |
|---|---|-------|-------------------------------|--|---------------------|

| | | | | | |
|---|---|-------|-------------------------------|---|----------------------|
| Nichollas ffanninge of Limicke Ald ^r man Ir: Papist. | Lower Englandstowne halfe a plowld wth a mill streame thereunto belongine mear- inge on the East wth the lands of Digertt in the Barony of Kenrie on the South wth. Upper Englands- towne on the West wth Ballihomyne, and on the North wth Gorttsheaghane | 00100 | Arable 00060 Pasture 00020 | Redbogs 00015 Rockie } 00005 id } | 0040:00:00 |
| John M ^e Rorye ppr. Irishe Papist. | Upper Englandstowne halfe a plowld wth a Castle there- unto belongine meareinge on the East wth Girranarde in the Barony of Kenry, on the South wth Ballivockog, on the West wth the lands of Asketton and on the North wth Lower Englands- towne. The said lands are morgadged to Dominicke Roch of Limicke Ald ^r man Irish Papist. | 00110 | Arable 00070 Pasture 00020 | Shrubs 00010 Rocky } 00010 lāds } | 0030:00:00 |
| | Total of the said Parish of Ashketton | 01790 | 01610 | 00180 | £ s d 00506:00:00 |

Parish of Lissmckirrye.

69.

Lissnakiry Parish Nyne plowlands and sixtie
six accrs joynninge on the East wth the River
of Deele on the South wth the Parish of Kill-
bradrom, on the West wth the lands of Movanine
and Craige in the Parish of Shanegoldin and
on the North wth the lands of Tomdilye.

| Names of proprit ^r and his qualification. | Denomination of lands with thire meetes and bounds. | Number of accrs by estimation | Lands profitable & quantitie of them. | Lands unprofitable and waste | Value of the whole in 1640. |
|---|--|-------------------------------------|--|------------------------------------|--------------------------------------|
| The Lo: of Brohill English Proprito ^r | Balliculline halfe a plowland wth a Castle and a ruined bawen thereunto bellong- inge mearinge on the East wth Ballinacahirigh, on the South wth Lissnakirie, on the West wth Ballina Clohyc, and on the North wth Tomdielye | 00060 | Arable 00020 Pasture 00030 | Shrubs 00010 | £ s d 0020:00:00 |
| The sd. Lo: of Brohill | Balliellinane one plowl mear- inge on the East wth Balli- culline on the South wth Ballineclohyc on the North wth Tomdilye. | 00080 | Arable 00030 Pasture 00030 | Shrubs 00020 | 0020:00:00 |

| | | | | | |
|---|--|-------|-------------------------------|--|-------------|
| Nichollas Lylles of Lifnicke Engl Propritor. | Balliniclogh one plowld meareinge wth a Castle and an orchard thereunto belong ^s on the East wth Balliculline, on the South wth Laffane, on the West wth the lds of Cragg and on the North wth Balliellinane cheeferye due to Coll: Strinchard wth suite & service. | 00100 | Arable 00050 Pasture 00010 | Redbogs } 00010 Shurbs } 00030 and } Rockie } Ind. } | 00020:00:00 |
|---|--|-------|-------------------------------|--|-------------|

YET IN THE PARRISH OF LISSMCKIRY.

| | | | | | |
|--|---|-------|-------------------------------|---|-----------------|
| Lo: of Brohill Engl Proprito ^r | Laffane one pl meareinge on the East wth the lds of Lissm ^e kirye, on the South wth the lds of Creafe on the West wth the lds of Ballihin and on the North wth the lands of Ballinyclohe. | 00100 | Arable 00040 Pasture 00020 | Shurbs 00020 Redbog 00010 Rockie ld 00010 | £ 0030:00:00 |
| James Lacie of Lissmeale Irish Papist. | Creafe and Lissmeale one plowland and the 3 ^d pte of a plowld meareinge on the East wth the lands of Coniger on the South wth the lands of Culltomynne, on the West wth West Creafe, and on the North wth Laffane. | 00120 | Arable 00040 Pasture 00030 | Shurbs 00030 Rockie ld 00020 | 0020:00:00 |
| Edmond Lacie of Coniger Irish Papist | Coniger halfe a plowland wth. a mill seate thereunto belonginge meareinge on the East wth Milltowne, on the South wth Ballinlochane, on the West wth Creafe, and on the North wth the lds of Lissnekirye. | 00060 | Arable 00040 Pasture 00010 | Shurbs 00010 | 0015:00:00 |
| Sr. Francis Slingsbey decesed Engl Proprito ^r | South Milltowne sixtie Irish acc ^{rs} meareinge on the East wth the River of Deele on the South wth Tulloe, on the West wth Coniger & on the North wth North Milltowne | 00080 | Arable 00040 Pasture 00020 | Shurbs 00020 | 0010:00:00 |
| Thomas Lacie of Milltown. Irish Papist | North Milltowne 60 Irish acc ^{rs} meareinge on ye East wth the River of Deele on the South wth South Milltowne on the West wth the lands of Lissm ^e kiry, and on the North wth the lds of Ballinycahirigh. The one moytie thereof beinge 40 acc ^{rs} is engadged to Cap ⁿ George Burgess Engl: Pr: by virtue of an execucōn and extent from Judge Cooke | 00080 | Arable 00040 Pasture 00020 | Shurbs 00020 | 0010:00:00 |

YET IN THE PARISH OF LISSMCKIRY.

| | | | | | |
|---|--|-------|-------------------------------|------------------------------|-------------|
| Lord of Brohill Engl Proprieto ^r | Lissnekiry and Garrighpersson one plowld. mearinge on the East wth the lands of North Milltowne, on the South wth. Coniger on the West wth Laffane, and on the North wth Balliculline and Ballinecahirigh Wth a ruinated Castle on the p ^r misses | 00120 | Arable 00080 Pasture 00020 | Shrubs 00010 Redbog 00010 | 0030:00:00 |
| Lord of Brohill aforesaid. | Tulloe one ploweland and halfe wth an orchard thereunto belonginge, mearinge on the East wth the River of Deele, on the South wth. the lands of Ballicane on the West wth Ballinlochane, and on the North wth the lands of South Milltowne Capn. John Purdon Lessee. | 00160 | Arable 00080 Pasture 00060 | Shrubs 00020 | 0030:00:00 |
| | Total of the said Parish of Lissnekirrie. | 00960 | 00710 | 00250 | 00205:00:00 |

Tomdily Parish.

| | | | | | |
|--------------------------|--|-------|---|--|------------|
| The said Lord of Brohill | Tomdily foure plowlands & a halfe, mearinge on the East wth Asketton on the South wth Balliellinane and Balliculline, on the West wth Morgans and on the North wth the River of Shannon. | 00400 | Arable 0300 Pasture 00050 Woods 00050 | | 0050:00:00 |
|--------------------------|--|-------|---|--|------------|

Morganes Parish.

| | | | | | |
|---------------------------|--|-------|--|------|-----------------------------|
| The said Lord of Brohill. | Morgans three plowlands mearinge on the East wth Tomdily pish on the South wth the lands of Craig, on the West wth Aghnes and ffanimore and on the North wth the River of Shanon Cheefe rent due thereout to Thomas fiz Gerald of the Valley p añ 01.06.08 <i>£ s. d.</i> | 00400 | Arable 00200 Pasture 00100 Woods 00050 Boggs 0050 | | 0040:00:00 |
| | Total of the said Two Parishes of Tomdily & Morganes. | 00800 | 00800 | 0000 | <i>£ s d</i> 00090:00:00 |

Parish of Killbradran.

Killbradran Parish containeinge seven plowlands and sixtie accrs mearinge on the East wth the River of Deele and Dondonll. Parish on the South wth the Pish of Clonagh on the West wth the Parish and lands of Dounmoylline, and on the North wth the Pish of Lissmckirye.

| Names of the Proprieto ^r & his qualification. | Denomination of lands wth thire meets and bounds. | Number of accres by estimation | Lands profitable & quantitie of them | Lands unprofitable & wast. | Value of the whole in 1640. |
|--|---|--------------------------------|--------------------------------------|----------------------------|-----------------------------|
| Daniell Suite English Prop ^r | Finye one 3 ^d pte of a plowland mearinge on the East wth Culltomyne on the South wth Ballillinge, on the West wth Ballistine and on the North wth Carne. | 00030 | Arable 00020 | Shrubs 00010 | 0005:00:00 |

YETT IN THE PARISH OF KILLBRADRUM.

| | | | | | |
|---|---|-------|---|------------------------------|------------|
| David Vaghan of Killbradran Irish Papist. | Killbradram and Laghfane the two third ptes of a plowland mearinge on the East wth the lds of Ballihlinge on the South wth Gragure, on the West wth Ballistine and on the North wth the lds of Ballivornelly. Morgadged to Danl. Sinte Engl Prop ^r | 00080 | Arable 00030 Pasture 00030 Timber-woods } 00020 | | 0010:00:00 |
| The Lord of Brohill Engl Prop ^r | Ballyeane one plowland mearinge on the East wth the River of Deele, on the South wth the lds of Arllamane on the West wth Culltomyne and on the North wth the lds of Tulloe Capn. Jo: Purdon Lessee. | 00100 | Arable 00050 Pasture 00030 | Shrubs 00015 Redbog 00005 | 0010:00:00 |
| Mary fiz Gerald of Cleanglishe widow Ir: Pap: | Arllamane halfe a plowld mearinge on the East wth the River of Deele on the South wth the lds of Riddlstowne on the West wth the lands of Lisstatane and on the North wth Balliellinane morgadged to James Borke of Limicke | 00060 | Arable 00040 Pasture 00020 | | 0010:00:00 |
| Richard Stiphenson of Ballystine Irish Pap: | Ballistine halfe a plowld mearinge on the East wth the lds of Killbradran, on the South wth the lds of BallinItie; on the West wth Dounmoylline, and on the North wth the lds of Lissbeane. | 00060 | Arable 00040 Pasture & Bog } 00020 | | 0010:00:00 |

KILLBRADRAN PARISH

74.

| | | | | | | |
|--|---|-------|---------------------------------------|-------------------------|---------------|------------|
| The said Richard Stiphenson. | Rathnagore the 3 ^d part of a plownd mearinge on the East wth the lands of Ballin Itie, on the South wth the lds of Balliegny, on the West wth the lands of Dounmoylline, and on the North wth Ballistinie. | 00040 | Arable | 00040 | | 0010:00:00 |
| Richard oge Wheit of Loghill English Propto ^r | Droumtorcke ten Irish accrs mearinge on the East wth the lands of Ballinvollie on the South wth the lands of Rathrighbeg, on the West wth Balliegnye, and on the North wth the lands of Balliegny. Redmond Borke morgadgee. | 00015 | Arable Pasture | 00010 00005 | | 0003:00:00 |
| James Rice of Ballinvolly Irish Papist | In Ballinvollie five acc ^{rs} Irish measure mearing on the East wth the lands of Cullkapagh, on the South wth the lds of Cuonnagh, on the West wth Droumtorke, and on the North wth Balliegnye. | 00006 | Arable Pasture | 00003 00003 | | 0002:00:00 |
| Mrs. Crafton English Proprt ^x | Culltomyne one plowland mearinge on the East wth Ballyean, on the South wth the lands of Lisstotane on the West wth Tynie and on the North wth Lissmeale. | 00100 | Arable Pasture Timber- woods | 00060 00020 00010 | Red bog 00010 | 0030:00:00 |

YET IN THE PARISH OF KILLBRADRAN.

75.

| | | | | | | |
|---|---|-------|-----------------------------|-------------------------|-------------------------------|---------------------|
| James Rice of Lifnicke Ir: Papist. | Ballilling the 3 ^d parte of a pl mearinge on the East with Lisstottane, on the South wth Balliniskye, on the West wth Gragure and Killbradran and on the North wth Tynie. | 00040 | Arable Pasture | 00020 00010 | Shrubs 00010 | £ s d 0010:00:00 |
| The sd. James Rice. | Lisstotane one plowl mearinge on ye East wth Rahinichane, on the South wth Lissnakellie and Killcoun, on the West wth Ballillinge and on the North wth the lands of Culltomyne. | 00100 | Arable Pasture | 00060 00030 | Turbary 00010 | 0020:00:00 |
| The said James Rice | Ballinity, Gragure, and Clounellgott beinge seventy two Irish acc ^{rs} mearinge on the East wth the lands of Lissnakelly on the South wth Balliegny, on the West wth Dounmoylline, and on the North wth Killbradran. | 00200 | Arable Pasture Meadow | 00100 00060 00010 | Shrubs 00020 Turbary 00010 | 0060:00:00 |
| | Total of the said Parish of Kilbradrane. | 00811 | | 00721 | 00090 | £ 00180:00:00 |

Parish of Cloineagh.

The said pish of Cluoneagh beinge six plowlands and halfe and tenn acc^{rs} meareinge on the East wth the pish of Dondonnell on the South wth the pish of Killscanlane, on the West wth the pish of Rathronane and on the North wth ye parish of Killbradran.

| Names of Prp ^{to} & his qualification | Denomination of lands and thire meetes and bounds. | Number of acc ^{rs} by estimation. | Lands profitable and quantity of them | Lands unprofitable and waste. | Vallue of the whole in 1640 |
|--|---|--|--|-------------------------------|-----------------------------|
| Sr. Edd. fiz Gerrald of Gortnatuburrad Irish Papist. | Lissnakellie one plowland and halfe wth a Castle and bawen thereunto bellonging meareinge on the East wth the lands of Riddlestown on the South wth the lands of Cluoneach, on the West wth Riddlestown and on the North wth the lands of Rathinighane. The said lnds morgadged to James Bo ^r ke of Limicke. | 00300 | Arable 00200 Pasture 00050 Meadow 00010 | Shrubs 00040 | £ s d 0100:00:00 |
| Col: John Trench'd Protestt. Proprietr. | Dillis halfe a plowld. meareinge on the East wth Lissnekelly, on the South wth Cluoneagh on the West wth Riddlestowne and on the North wth the lands of Lissnakellie. | 00050 | Arable 00030 Pasture 00010 | Shrubs 00010 | 0005:00:00 |
| Edd: fiz Gerald aforesd. Irish Papist. | Rathriaghmore halfe a plowland meareinge on the East wth the lands of Lissnekellie on the South wth the lds of Cluoneagh on the West wth the lds of Riddlestowne and on the North wth the lds of Lissnekellie: Morgadged to James Bo ^r ke aforesaid | 00060 | Arable 00040 Pasture 00010 Meadowe 00005 | Shrubs 00005 | 0040:00:00 |
| Richard oge White of Lochill Protestt Propr ^o | Rathriaghbegg & Rathgonane one pl meareing on the East wth Balliegnie, on the South wth Cahirmeahill on the West wth the lds of Balliegnie, and on the North wth the lands of Balliegnny. aforesaid. | 00120 | Arable 00040 Pasture 00040 Meddow 00010 Timbr woods } 00030 | | 0020:00:00 |

YET IN THE PARISH OF CLUONEAGH.

| | | | | | |
|---|--|-------|---|--|---------------------|
| Richard Stephenson of Doone Mulline Irish Papist deceased | Ballineskey halfe a plowland meareing on the East wth the lands of Killcuan, on the South wth the lands of Lissnakellie on ye West wth the lds of Ballin Itie and on the North wth the lds of Ballillinge. | 00060 | Arable 00040 Pasture 00015 Medowe 00005 | | £ s d 0010:00:00 |
|---|--|-------|---|--|---------------------|

| | | | | | | | |
|---|---|-------|-------------------|----------------|--------|-------|------------|
| The said John Trenchard Engl: Proprietor | Killcuane halfe a plow land meareinge on the East wth the lds of Rathnighane, on the South wth the lds. of Lissnekely on the West wth the lands of Ballineskie and on the North wth the lands of Lisstottane. | 00060 | Arable Pasture | 00040 00010 | Shrubs | 00010 | 0010:00:00 |
| James Rice of Limcke Ir: Pap: | Ensimore five acc ^{rs} mearing on the East wth the lds of Rahinghane, on the South wth the lands of Ballin- eskie ,on the West wth the lands of Ballilinge and on the North wth the lands of Lisstotane. | 00015 | Arable Pasture | 00010 00005 | | | 0004:00:00 |
| The said Jame Rice | Ballinvollie five Accrs Irish measure mearinge on the East wth the lands of Lissnekellie, on the South wth the lands of Rathriagh, on the West wth the lands of Dromturcke, and on the North wth the lands of Balliegnie. | 00015 | Arable Pasture | 00010 00005 | | | 0004:00:00 |
| John Hurllie of Bally Egnie Irish Papist. | Balliegnie one pl wth a smale castle therunto bellonginge mearinge on the East wth Ballim ^e kirie, on the South wth Rathgounane, on the West wth Ballineskie and on the North wth BallinItie. | 00200 | Arable Pasture | 00160 00020 | Shrubs | 00020 | 0030:00:00 |
| | Total of the said Parish of Clouneagh | 00880 | | 00795 | | 00085 | 0023:00:00 |

Parish of Killscannell.

78.

Killscanell Parish containinge eight plow and River of Deele on the West wth the pish of
halfe and thirteene acc^{rs} mearinge on the East Ardagh and on the North wth the pish of
wth the pish of Rathkeall, on the South wth the Clouneagh and Dondonnell.

| Names of Proprtor & his qualificacon | Denomination of lands wth thire meetes and bounds. | Number of acc ^{rs} by estima ^{cion} | Lands profitable and quantity of them. | Lands unprofitable and waste. | Value of the whole in 1640. | | |
|--|---|--|---|--|--------------------------------------|-------|---------------------|
| James Listonn of Killscanll. Irish Papist. | Killscanell one plow and halfe meareinge on the East wth the lands of Rynie, on the South wth the lands of Coolnouran on the West wth the lands of Skihanigh & on the North wth Colli- browne. | 00200 | Arable Pasture Medow | 00100 00080 00010 | Shrubs | 00010 | £ s d 0060:00:00 |

| | | | | | |
|--|--|-------|---|--------------|------------|
| James Bo'ke of Limicke Irish Papist | Rynye one pl and twentie accrs mearinge on the East wth the lands of Ardboghlae on the South wth the lands of Coollinourane on the West wth the lands of Kill- scannell and on the North wth Ballinllync oweinge cheefe rent to Coll : ffrancis Courtney of new Castle. | 00180 | Arable 00120 Pasture 00010 Medowe 00050 | | 0040:00:00 |
| The sd. James Bo'ke | Clounneibrowne and Lisarra one pl mearinge on the East wth the lands of Cluoneagh, on the South wth Killscannell on the West wth Rathriagh and on the North wth the lands of Lisnakellie. It oweth cheefe rent to the sd Coll Courtnye. | 00120 | Arable 00080 Pasture 00020 | Shrubs 00020 | 0020:00:00 |

YET IN THE PARISH OF KILLSCANNELL.

| | | | | | |
|--|--|-------|---|-------------------------------|------------|
| Andrew Rice of Limicke Irish Papist. | Killehine one plowI mearinge on the East wth the lands of Ardbghlae, on the South wth the lands of Rynye, and on the North wth Ballin- llync. | 00120 | Arable 00100 Pastur 00020 | | 0030:00:00 |
| The sd. Andrew Rice | Ballinlinge one pl mearinge on the East wth the lands of Cloghnarrold, on the South wth Killhine, on the West wth Cluoneagh and on the North wth Ballin Ridle. | 00140 | Arable 00120 Pastur 00010 | Shrubs 00010 | 0030:00:00 |
| Gillbertt Rice of Carubegg Engl: Propritor | Carubeg twentie Irish accrs. mearinge on the East wth Cloghnarrold, on the South wth Ballinllync, on the West wth Dillis and on the North wth Riddlestowne 15 ^s cheefe rent due to William Collum. | 00030 | Arable 00020 | Shrubs 00005 Turbary 00005 | 0005:00:00 |
| James Bo'ke of Limicke Aldr Irish Papist. | Cnockanvodie ten Irish acc ^{rs} mearinge on the East wth the lands of Cluoneagh on the South wth the lands of Coullibrown on West wth the lands of Rathriagh and on the North wth the lands of Lissnakellie. | 00020 | Arable 00015 | Shrubs 00005 | 0005:00:00 |
| ffrancis Courtne of New Castle Engl Proprito ^r | Coollnenowrane and Parke one plowI and halfe meare- ing on the East wth the lands of Lochill, on the South wth the River of Deele, on the West wth the lds of Coollkokiry, and on the North wth the lands of Killscannell. | 00300 | Arable 00200 Pasture 00080 Meadow 00020 | | 0100:00:00 |

| | | | | | |
|--|---|-------|---|--------------|------------|
| The sd. James Bo'ke of Liñcke | Skihanagh one plowland mearinge on the East wth Killscanell, on the south wth the lands of Coollkokiry, on the West wth the lands and parish of Ardagh and on the North wth the lands of Lissgarra. | 00200 | Arable 00120 Pasture 00040 Medowe 00020 | Shrubs 00020 | 0040:00:00 |
|--|---|-------|---|--------------|------------|

KILSCANELL YET PARISH

80.

| | | | | | |
|----------------------------|--|-------|-------------------------------|-------|-------------|
| The said James Bo'ke | Ballirobine 13 acc ^{rs} Irish measure mearinge on the East wth the lands of Coollnorane on the South wth the lands of Coollkokiry, on the West wth the lds of Coollkokirie and on the North wth the lands of Killscanell. | 00020 | Arable 00015 Pasture 00005 | | 0005:00:00 |
| | Totall of the said Parish ... | 01310 | 01235 | 00075 | 00335:00:00 |

Parish of Ardagh.

The said pish of Ardagh containeinge elleaven wth New Castle Parish on the West and North plowlands and fittie five acc^{rs} mearinge on the wth Rathronane. East wth. the parish of Killscanell, on the South

| Names of Proprtor and his qullification. | Denomination of lands and thir meetes and bount. | Number of acc ^{rs} by estimation. | Lands Profitable & quantity of them | Lands unprofittable & wast. | Value of the whole in 1640. |
|--|--|--|-------------------------------------|-----------------------------|-----------------------------|
| Francis Courtny of New Castle Engl: Proprtor | Ruskagh one plowland mearinge on the East wth Curraghnemullaghte on the South wth Glangoune, on the West wth Dromaddy, and on the North wth Ballyinye. | 00140 | Arable 00080 Pasture 00060 | | 0040:00:00 |

YET IN THE PARISH OF ARDAGH.

81.

| | | | | | |
|---|--|-------|-------------------------------|--------------|------------|
| ffrancis Courtne of New Castle Engl: Proprtor | Ballyean and Ballinlochane one plowl mearinge on the East wth Ballinebernye on the South wth the lands of Dromadda on the West wth Ruskagh, and on the North wth Ballinebernye aforesaid | 00120 | Arable 00080 Pasture 00020 | Redbog 00020 | 0040:00:00 |
|---|--|-------|-------------------------------|--------------|------------|

| | | | | | | | |
|---|---|-------|------------------------------|-------------------------|---------------------|----------------|------------|
| Dennis Bryne of Ballineberny Irish Papist | Ballineberny halfe a plowland meareinge on the East wth Dongonvilly, on the South wth Ballyeny, on the West wth Dromadna and on the North wth Glangour, Morgadged to Cornett Pawll Tanner Engl: Propr. | 00110 | Arable Pasture Meadow | 00060 00020 00010 | Shrubs Mountaine | 00010 00010 | 0020:00:00 |
| The sd Francis Courttny | North Ballinloghane halfe a pl meareinge on the East wth Ballineberny on the South West wth the lds of Dromadne, and on ye North wth Ballineberny aforesaid. | 00120 | Arable Pasture Meadow | 00080 00030 00010 | | | 0020:00:00 |
| William Collum of Ardagh Irish Papist. | In Ardagh one plow and twentie accrs wth a fayre once in the yeere thereunto bellonginge & the privilege of a Courtte leett and Courte barron beinge a heigh Rode meareinge on the East wth Skihanagh, on the South wth Killrydane, on the West wth Dongonovilligh, on the North wth the lds of Ballillonyne the said lands being extinctted unto William Lacie als Lacie of Ballingarie before 1641. | 00240 | Arable Pasture Meadowe | 00120 00100 00020 | | | 0050:00:00 |

YET IN THE PARISH OF ARDAGH.

| | | | | | | | |
|---|---|-------|-----------------------------|-------------------------|--|--|---------------------|
| Nichollas Hallie of Tworyne Esq Irish Papist. | Lisskilline fiftenn Irish acc ^s meareing on the East wth Dromonerahinigh on the South wth Dromendearnae, on the West wth Gortnecehie, and on the North wth Moneshannagh. | 00025 | Arable Pasture | 00020 00005 | | | £ s d 0005:00:00 |
| Nichollas White of Gortvellie Irish Papist. | Gorttavelle 5 acc ^s Irish measure meareing on the East wth Miniterland on the South wth ffarrenegerry, on the West and North wth Crossicollane. | 00010 | Arable | 00010 | | | 0003:00:00 |
| James Borke of Limicke Irish Papist. | In Ballirobine 13 acc ^s and halfe meareinge on the East wth Coolenurane, on the South wth Killmurrie, on the West wth Coollkokiry, and on the North wth Dromgoure. | 00020 | Arable Pasture Meadow | 00010 00005 00005 | | | 0005:00:00 |
| | In Ardagh 60 acc ^s Irish measure meareinge on the East wth Killkilline, on ye South wth ffarrentabla, on the West wth Ballillony, and on the North wth the River of Shannon. | 00120 | Arable Pasture Meadow | 00080 00030 00010 | | | 0030:00:00 |

| | | | | |
|--|---|-------|-------------------------------|------------|
| Sr. Daniell ó Bryne of Carrig Coulta Irish Pap : | ffarrenatablae 50 acc ^{rs} Irish measure meareing on the East wth Coollkokiry on the South wth Drom- rahinigh, on the West wth Killrydane, and on the North wth Gorttinemehy a mill seate belonginge to the premisses. | 00100 | Arable 00080 Pasture 00020 | 0040:00:00 |
|--|---|-------|-------------------------------|------------|

ARDAGH PARISH

83.

| | | | | | |
|--|---|-------|---|------------|-------------|
| The said Sr. Daniell ó Bryne. | Minittersland, Dromgoure, and Lissmintan 30 acc ^{rs} Irish measure meareinge on the East wth Lisskilline, on the South wth Coollkokiry on the West wth ffarrengerrie and on the North the River of Shonane. | 00040 | Arable 00030 Pasture 00010 | 0010:00:00 | |
| The sd. Sr. Danl. | In Cahirmeahill seven Irish accrs. and half meareinge on the East wth the lds of Cahirmeahill, on the South wth Kanmoy, on the West wth Rathronane, and on the North wth Balliduane. | 00012 | Arable 00012 | 0003:00:00 | |
| ffrancis Courtne of Newcastle Engl: Proprtior. | Coolkokerie one pī meareinge on the East wth Grangie psh, on the South wth New Castle on the West wth Killridane, and on the North wth the lds of Ardagh. | 00280 | Arable 00140 Pasture 00100 Medow 00010 Past ^r bog 00030 | 0080:00:00 | |
| The sd. ffrancis Courtne. | Killridane one pī and halfe meareinge on the East wth Coolkokiry on the South wth New Castle on the West wth New Castle, and on the North wth the lds of Ardagh. | 00200 | Arable 00120 Pastur 00060 Medow 00020 | 0060:00:00 | |
| Dennis Bryne of Balline- bernie Irish Papist. | Lissnebrenagh 20 Irish acc ^{rs} meareinge on the East wth Killridane on the South wth Duaghcattine on the West wth Eanaghmore and on the North wth the lands of Ardagh. | 00030 | Arable 00020 Pasture 00010 | 0005:00:00 | |
| James Mc Shane of Eanaghgare deceased Irish Papist | Eanaghgare 20 acc ^{rs} Irish measure mearing on the East wth Eanaghmore, on the South wth Duagh Cuttine, on the West wth Curaghnammullaght, and on the North wth Doongon- villy. Morgadged to William Smitt. | 00040 | Arable 00030 Pasture 00010 | 0006:00:00 | |
| Total of the said Parish | | 01607 | 01567 | 00040 | 00417:00:00 |

Parish of Rathronane.

The said Parish of Rathronane containinge the Parish of Ardagh, on the West with the 14 pl and twentie accrs mearinge on the East Countie of Kierie, and on the North with the psh wth. the pish of Cluoneagh, on the South with of Doonmoylline.

| Names of Proprietor & his qualification | Denomination of lands with thire meetes and bounds. | Number of accrs. by estimation | Lands profitable & quantity of them | Lands unprofitable & waste | Value of the whole in 1640. |
|---|---|--------------------------------|---|----------------------------|-----------------------------|
| The sd. Sr. Daniell o' Bryne | Rathronane one plowland mearinge on the East with the lds of Cahirmeahill, on the South with the lds of Ballydericke on the West with the lands of Glansarrell, on the North with the lds of Ballivoghane. | 00100 | Arable 00060 Pasture 00020 Medowe 00010 | Redbog 00010 | 0020:00:00 |
| | Keanmoy, Cahirmeahill and Balliduan two pl and seaven accrs mearinge on the East with the lands of Rathrigh, on the South with the lds of Ardagh, on the West with the lds of Rathronane, and on the North with the lands of Rathgoune. | 00160 | Arable 00080 Pasture 00040 Medowe 00010 | Shrubs 00030 | 0020:00:00 |
| Coll francis Courtnie of New Castle Engl: Prop ^r to ^r | Ballillinedericke one pl mearinge on East and South with the lands of Ardagh, on the West and North with the lands of Rathronane. | 00160 | Arable 00100 Pasture 00040 Medowe 00010 | Muntaine 00010 | 0020:00:00 |

YET IN THE PARISH OF RATHRONANE.

| | | | | | |
|------------------------|---|-------|--|--------------------------------|------------|
| The sd. Coll: Courttny | Templetlea Dromadye, Stangs, and Crattillagh 2 pl mearinge on the East with Glane-Igoire on the South with Cnockebreacke, on the West with Atthea and on the North with Derinvimore | 00600 | Arable 00200 Pasture 00200 Medow 00020 | Redbog 00100 Muntaine 00080 | 0080:00:00 |
|------------------------|---|-------|--|--------------------------------|------------|

¹ So in Q. R. O. copy where the preceding page is also numbered 83.

| | | | | | |
|--|--|-------|--|---------------------------------|------------|
| Wm. Collume aforsd. | Attea and Derivimore one plowland and halfe meareinge on the East wth the lds of Templetlea, on the South wth Dromadie on the Weste wth the County of Kiery and on the North wth the lands of Cnocknagornach | 00400 | Arable 00200 Pasture 00100 Medow 00030 | Muntaine } 00070 & wood } | 0050:00:00 |
| Richard Stephenson aforsd. | Ballivoghane Liscordane and Carruebloaghe two pl and the 2 ptes of a pl meareinge on the East wth the lands of Ballikellie, on the South wth the lands of Rathronane, on the West wth the lands of Glansarrull and on the North wth Ballimkiry | 00200 | Arable 00120 Pasture 00050 Medow 00010 | Shrubs 00010 Mountaine 00010 | 0040:00:00 |
| Lo of Brohill aforsd. | Ballimckiry one plowl meareinge on the East wth Balliegnie, on the South wth Ballivoghane, on the West wth Ballivoghane, aforsd. and on the North wth Balliegnie | 00080 | Arable 00060 Pasture 00020 | | 0010:00:00 |
| Morish Herbert of Ballikellie Irish Papist. | Ballikelly one pl meareinge on the East wth the lds of Cahirmeahill on the South wth the lands of Ballivoghane on the West wth the said lands and on the North wth the lands of Balliegnie | 00080 | Arable 00060 | Shrubs 00020 | 0010:00:00 |

YET IN THE PARISH OF RATHRONANE

85

| | | | | | |
|---|---|-------|-------------------------------|-------|----------------------|
| John Hurlie of Cnockellonge Irish Papist. | Ballivdane & Lispeakhane two pl meareinge on the East wth the lands of Balliegnie, on the South wth the lands of Ballimckirie, on the West wth Killcollmane, and on the North wth Donmoylline. Cheefe rent due thereout to Coll John Trenchard. Capn. John Purdon now proprito ^r English Protestant. | 00120 | Arable 00100 Pasture 00020 | | £ s d 0016:00:00 |
| | Total of the said Parish of Rathronane. | 01900 | 01560 | 00340 | £ s d 00260:00:00 |

Parishes of Doonemoiline & Killcollmane.

The said Parishes of Doonmoylline and Killcollmane meareinge on the East wth Killbradrain on the North wth the Parish of Shannegoldin. pish, on the South wth the pish of Rathronane, on the West wth the parish of Killmoylline, and

| Names of the Proprtor. & his quallification. | Denomination of lds wth thire meets and bounds. | Number of acc ^{rs} by estimation | Lands profitable and quantity of them | Lds unprofitable and wast. | Value of the whole in 1640. |
|---|--|---|--|--------------------------------|-----------------------------|
| Richard Stephenson of Doonemoylline Irish Papist. | The Castle Mannr and plowland of Doonemoylline meare'inge on the East wth Ballistine on the South wth Killcollmane; on the West wth Sheannid and on the North wth Banoge with two mill seates. | 00160 | Arable 00100 Pasture 00025 Medowe 00020 | Redbog 00015 | £ s d 0050:00:00 |
| Id Propritor. | Moinemuehill one pl meareinge on the East wth Doon Cahy, on the South wth Glan Igoire, on the West wth Cluoinlehaird, and on the North wth ffinor. | 00300 | Arable 00040 Pasture 00100 Medowe 00010 Woods 00015 | Redbog 00100 Muntaine 00035 | 0040:00:00 |

YET IN THE PARISHES OF DOONEMOILLEENE & KILLCOLLMANE

| | | | | | |
|-------------------------------------|---|-------|--|---|---------------------|
| The said Richard Stephenson | Doone Cahie one pl meareinge on the East wth Doonemoylline, on the South wth Ballintlaby, on the West wth Moinemuehill and on the North wth Sannid. | 00200 | Arable 00100 Pasture 00050 Meadow 00010 | Red-bog } 00020 Moun-taine } 00020 | £ s d 0040:00:00 |
| The said Richard Stephenson. | Lisbeane Lism ^e keane, and Ballinvervallie 2 third partes of a pl meareinge on the East wth Leaffane, on the South wth Ballistine on the West wth Doonemoylline, and on the North wth Ballingirane Morgadged to James Barlooe, and now in the possession of Margery his wife by order from Judge Cooke | 00100 | Arable 00045 Pasture 00030 Meadow 00005 | Under-wood } 00015 Red-bogge } 00005 | 0020:00:00 |
| George ffox of Limicke Irish Papist | West Creafe two 3d ptes of a plowland, meareinge on the East wth East Creafe on the South wth Coolltomyne, on the West wth Tubrei and on the North wth Balliteine. | 00100 | Arable 00050 Pasture 00010 Meadowe 00010 | Shrubs 00030 | 0030:00:00 |

| | | | | | |
|----------------------------------|--|-------|--|--------------------------------|-------------------------|
| The said Lo: of Brohill | Ballinlochane one 3d pte of a pl mearinge on the East wth Tulloe on the South wth Ballieane, on the West wth East Creavs, and on the North wth Coniger. | 00050 | Arable 00040 Pasture 00004 Meadow 00003 | Shrubs 00003 | 0005:10:00 |
| The sd. Richard Stephenson | Killcollmane and Shian one pl and a 3d pte of a plowland, mearinge on the East wth Carue, on the South wth Ballivoghane, on the West wth Gleanshearville, and on the North wth Ballinflabey. | 00230 | Arable 00100 Pasture 00019 Meadowe 00011 | Redbog 00060 Muntaine 00040 | 0050:00:00 |
| | Totall of the said Parishes of Doonemuilleene & Killcolman. | 01140 | 00797 | 00343 | £ s d 00. 37: 10: 00 |

£7.

Parish of Shannagolden.

The said Parish of Shanagouldin cont seaven the said pish, on the West wth the pish of pl and a 3^d pte of a pl mearinge on the East Leaughill, and on the North wth the P.rish of wth the pish of Killmoyllane, on the South wth Robertstowne.

| Names of Propritor & his qualificatiō | Denomination of lds and thire meets and bounds. | Number of acc ^{ts} by estimation | Lands profitable and quantity of them | Lands unprofitable & waste. | Value of the whole in 1640. |
|---|---|---|---|--------------------------------|-----------------------------|
| John Trenchard in right of his brother Edward Engl. Propritor | The Mann ^r of Shanegoldin als Munt Trenchard one plowl and twenty acc ^{ts} wth the priviledge of a Courte leete and barron & a mill seate thereunto bellonginge mearinge on the East wth the lands of Monivagha on the South wth Claisganye, on the West wth Cloinegherie, and on the North wth ye līds of Corgraiqe. There is a faire once in the yeere bellonginge to the prmises | 00160 | Arable 00060 Pasture 00060 Meadow 00070 | Redbog 00010 Muntaine 00020 | £ s d 0040:00:00 |
| Richard Gill of Ballicormake Engl: Propritor. | Ballicormacke halfe a plowland mearinge on the East wth the lands of Clointih, on the South wth Shannid, on the West wth Shannagoldin, and on the North wth Shannagoldin, a reserved cheefe rent due to Coll: John Trenchard thereout. | 00070 | Arable 00040 Pasture 00020 Meadow 00005 | Under-wood } 00005 | 0015:00:00 |

PARISH OF SHANNAGOLDEN

323

YET IN THE PARISH OF SHANAGOLDIN

88.

| | | | | | |
|---|--|-------|--|--------------------------------|------------|
| The said Richard Gill | Killcoskerane, twentie acc ^{rs} by como estimation Irish measure meareinge on the East with Ballingirrane, on the South wth Lissbeane, on the West wth Tyrvow, and on the North wth Mowanyne. A reserved cheefe rent due to the said Coll: Trenchrd. | 00035 | Arable 00020 Pasture 00010 Meadow 00005 | | 0007:10:00 |
| The said Coll: John Trenchard | Clashganye one pī meareinge on the Easte wth the lds of Abby, on the South wth the lds of Shanid, on the West wth the said lds and on the North wth Sannagoldin | 00160 | Arable 00060 Pasture 00060 Meadow 00010 | Redbog 00030 | 0030:00:00 |
| The said Coll: | BallinaCraigh one pī meare- ing on the East wth the lds of Coragraige on the South wth the lds of Cnockpatrick on the West wth Lyhie on the North wth the River of Shannon. | 00160 | Arable 00060 Pasture 00060 Meadow 00010 | Redbog 00020 Muntaine 00010 | 0030:00:00 |
| Sr. Edward Wingfield of Powers Courte English intrest | Sruoland and Ardmire on plowland meareinge on the East wth Robertstowne on the South wth Shanegoldin on the West wth Coragraige and on the North wth the River of Shannon. | 00130 | Arable 00070 Pasture 00060 | | 0030:00:00 |
| Therllagh Mc Mahon of Ballynaish Irish Pap: | Ballinash halfe a pī, meareing on the East wth Cnock- patrick on the South wth Shannagoldin, on the West wth the lds of Kapagh and on the North wth the river of Shannon. | 00080 | Arable 00020 Pasture 00020 Meadow 00010 Woods 00010 | Mountayne 00020 | 0005:00:00 |

YET IN THE PARISH OF SHANGOLDIN.

89.

| | | | | | |
|---|--|-------|---|----------------|----------------------|
| The said Richard Stephenson Irish Papist. | Ballintabla and Corbally one 3d parte of a pī meareing on the East wt Killcolmane, on the South wth the said lands on the West wth Doncahy, and on the North wth Doonemoyline. | 00050 | Arable 00020 Pasture 00020 Meadow 00005 | Redhog 00005 | £ s d. 0007:00:00 |
| The said Lord of Brohill. | Abbie one pī wth a Millseate thereunto bellonging meare- ing on the East wth the land of Abie aforesaid on the South wth the lands of Tirvor, on the West wth the lds. of Shanagoulin, and on the North wth Robertts- towne. | 00160 | Arable 00070 Pasture 00060 Meadow 00010 | Rockie I 00020 | 0030:00:00 |

| | | | | | |
|------------------------------------|--|-------|-------------------------------|-------|------------------------|
| The said Richard Stephenson. | Tirvo ^r and Rathfarra meareinge on the East wth the lands of Killcosgarane on the South wth the lands of Doonmoylline on West wth the lands of Clashgaine, and on the North wth the lands of Abie. | 00070 | Arable 00050 Pasture 00020 | | 0012:00:00 |
| | Total of the said Parish of Shannagolden ... | 01075 | 00945 | 00130 | £ s. ā. 00209:10:00 |

Parish of Killmeallane.

90.

Killmeallane said Parish contayning twelve plowl mearing on the East wth the parish of Liskirye, on the South wth the lands and pish of Killbradran, on the West wth the lands of Killfergus, and on the North wth the pish of Shane-gouldin.

| Names of Proprieto ^r s & his qualification. | Denomination of lands and thire meetes and bounds: | Number of acc ^{rs} by estimation | Lands profitable & quantity of them. | Lands unprofitable and waste. | Vallue of the whole in 1640. |
|--|--|---|---|----------------------------------|------------------------------|
| Coll: John Trenchard Engl Proprieto ^r in the right of brother Edward. | Ballihahill one plowl mearing on the East wth Finoe, on the South wth Cluonlehard, on the West wth flyane, and on the North with Carrue. | 00160 | Arable 00030 Pasture 00100 Meadow 00003 Woods 00010 | Muntaine 00017 | 0016:00:00 |
| Id' Prop ^r tor | Lower and Uper Shannetts three pl mearing on the East wth Classganie on the South wth Doncahie, on the West wth Monmeahill, and on the North wth Ballicormacke. | 00642 | Arable 00300 Pasture 00100 Meadow 00030 Timber } wood } | Redbogs 00100 Mountaine 00100 | 0120:00:00 |
| Gillbert Rice of Riddles-towne Engl Proprieto ^r | ffinowe one pl mearing on the East wth the lds of Clountye, on the South wth the lands of Monemeahill, on the West wth the lands of Ballihahill, and on the North wth the lands of Lissredy. | 00160 | Arable 00040 Pasture 00100 Timber } wood } | Mountaine 00010 | 0020:00:00 |

YET IN THE PARISH OF KILLMOILLANE

91.

| | | | | | |
|---|---|-------|-------------------------------|------------------------------|-----------------------|
| Richard Stephen [son] aforesaid Irish Papist. | Ballinknockane a 3rd parte of a pl mearinge on the East wth the lands of Craig, on the South wth the lands of Mollagh and Carowclogh, on the West wth Dillis and on the North wth Robbinstowne Colledge rent due out of the prmises yerellie. | 00040 | Arable 00010 Pasture 00010 | Shrubs 00010 Redbog 00010 | £ s. d. 0007:00:00 |
|---|---|-------|-------------------------------|------------------------------|-----------------------|

| | | | | | |
|--|---|-------|---|--------------|------------|
| Morttagh Mahon of Craig Irish Papist. | Craige a third parte of a pl mearinge on the East wth the lands of Ballineclohie, on the South wth Ballibeg, on ye West wth Balliknockane, and on ye North wth Craig. | 00040 | Arable 00010 Pasture 00015 Meadowe 00003 | Shrubs 00012 | 0009:00:00 |
| William Collum aforesaid Irish Papist. | Knocknegornagh halfe a plowland mearinge on the East wth the lands of Clowealehard, on the South wth Templelea, on the West wth the lands of Attea, and on the North wth the lands of Glin psh | 00120 | Arable 00030 Pasture 00040 | Shrubs 00050 | 0013:00:00 |
| The sd. Gillbertt Rice Engl: Pr: | Dillis one 3 ^d parte of a plowland mearinge on the East wth Ballicnockane on the South wth Carrue Cloch on the West wth the lands of Abie, and on ye North wth the lds. of Robertstowne. | 00040 | Arable 00020 Pasture 00010 Rocky Pastur } 00010 | | 0005:00:00 |

YET IN THE PARISH KILLMOYLLANE.

| | | | | | |
|--|--|-------|--|-----------------------------------|--------------------------------|
| James Creagh fiz Andrew of Limicke Irish Pap & Danl Shychan of Clounleharde Irish Papist | Clounlehard one pl mearinge on the East wth Monemeahill, and Ballyhabill on the South wth the lands of Glansarrulle on the West wth Derinneav ^r and on the North wth the lds. of Glin and Fleane, oweringe $\frac{£}{3}$ ster cheefe rent to francis Courtne The said James Creagh proprto ^r of 2.3 ptes thereof, and Dannll Sychane proprtor of thother 3 ^d pte. | 00600 | Arable 00100 Pasture 00200 Meadowe 00020 Woods 00080 Pasturing } bog } 00100 | Red boge 00050 Mountayne 00050 | $\frac{£}{s}{d}$ 0050:00:00 |
| Richard Gill of Killcoskerane Engl. Proprto ^r | Killcoskerane 20 Irish accrs. mearing on the East wth the lds of Craigarde on the South wth Lisbeane, on the West wth Turvor on the North wth Movanine there is a ruined smale Castle bellonginge to the prmisses. | 00030 | Arable 00015 Pasture 00005 Medowe 00005 | Redbog 00005 | 0006:00:00 |
| Donnogh O Bryne of Clountih Irish Pap | Clountih one pl mearinge on the East wth Ballicormuicke, on the South wth Munih-Meahill, on the West wth ffinow, and on the North wth Cnockenebollich. | 00160 | Arable 00040 Pasture 00060 Medowe 00005 Pasturing } bog } 00040 | Shrubs 00005 Redbog 00010 | 0020:00:00 |

| | | | | | |
|---|--|-------|---|------------------------------|------------|
| Donnogh o Bryne of Mullagh Ir : Papist | Mullah, Craigarde, and Movanine one pl mearinge, on the East wth West Crevs on the South wth Lisbeane, on the West wth Abienaguilleagh and on the North wth Carowclogh | 00160 | Arable 00045 Pasture 00050 Meadow 00005 | Shrubs 00030 Rockye 00030 | 0025:00:00 |
|---|--|-------|---|------------------------------|------------|

YET IN THE PARISH OF KILLMOELLANE

93.

| | | | | | |
|---|---|-------|---|------------------------------|-----------------|
| Therllagh Mc Mahon of Kearow- clogh Irish Papist. | Kearowcloghagh and Ballionie 2 3 ^d ptes of a plowl mearinge on the East wth Leffane, on the South wth Mullagh on the West Abye, and on the North wth Ballicnokane, Cheefe rent due thereout to the Colledge. | 00065 | Arable 00010 Rocky } 00050 Pasture } | Shrubs 00005 | £ 0007:00:00 |
| Dannll Mc Donnogh of Ballyean Ir : Papist | Ballyean one 3d pte of a pl mearinge on the East wth Shannud on the South wth Monimoehill, on the West wth ffynow, and on the North wth Clointih. | 00040 | Arable 00016 Pasture 00016 Meadow 00002 | Shrubs 00006 | 0007:00:00 |
| The sd. Danl. Mc Donnogh | Ballingirrane one 3 ^d parte of a pl mearinge on the East wth Craigarde, on the south wth Lisbane, on the West wth Killcoskarane, and on the North wth Craigarde aforesd. | 00030 | Arable 00020 Pasture 00005 | Shrubs & } 00005 Rocks } | 0005:00:00 |
| The sd. Danl. | Carhue a 3d parte of a pl mearinge on the East wth Creane on the South wth Leaffane, on the West wth Lisbane, and on the North wth Tubrett. | 00030 | Arable 00020 Pasture 00005 | Shrubs & } 00005 Rocks } | 0007:00:00 |
| The said Richard Stephenson. | Banoge and Rathbridine halfe a pl mearinge on the East wth Rathferran, on the South wth Doonmulline, on the West wth Shannid, and on the North wth Abienegillagh. | 00080 | Arable 00040 Pasture 00010 Medowe 00010 | Redbog 00020 | 0010:00:00 |
| The said Lord of Brohill | Abienegillagh one plowl mearinge on the East wth Movanine, on the South wth Turmor, on the West wth Shanegouldin, and on the North wth the said Abie. | 00160 | Arable 00060 Pasture 00030 Meadow 00020 | Shrubs 00010 Redbog 00040 | 0030:00:00 |
| | Total of the said Parish of Killmoelane. | 02557 | 01977 | 00580 | 00353:00:00 |

Parish of Robertstowne.

The said Parish of Robertstowne containeing ten plowlands 12 acres by comen estimation mearing on the East with the Pish of Killmoylane, on the South with the said Pish of Killmoylane, on ye West with the Pish of Shannagolin on the North wth ye River of Shannon.

| Names of proprietors & their qualifications | Denominations of lands with their metes & bounds. | Number of acres by estimation | Lds profitable & their quantitie. | Lds unprofitable & waste | Value of ye whole in 1640. |
|---|--|-------------------------------|---|---|----------------------------|
| Sr. Edward Wingfield English interest | Robertstowne and Garrintober 3 pl by common estimation mearing on the East with ye lands of Creg, on the South wth Abbynegillagh, on the West wth Sroolane, on ye North wth ye River of Shannon. It hath a ruined Castle with two Mill seates. | 00500 | Arable 00300 Pasture 00110 Meddow 00010 | Shrubby Bogs 00040 00040 | £ s d 0080:00 00 |
| John Trenchard English interest. | Leakye one pl mearing on the East wth Ballyn Craggy, on the South wth Cnock patricke, on ye West with Ballynashie, on the North wth the River of Shannon. | 00200 | Arable 00050 Pasture 00050 Meddow 00010 | Under-wood } 00040 Moun- } 00050 taines } | 0030:00:00 |
| The sd. John Trenchard | Carriage 1 pl wth a ruined Castle mearing on ye East wth Ardmeere, on ye South wth. Snowlane, on ye West wth Knocke patricke, on the North with ye River of Shannon. | 00180 | Arable 00060 Pasture 00100 Meddow 00010 | Rocks 00010 | 0040:00:00 |
| The sd. John Trenchard | Denneris a third parte of a plowland mearing on ye East wth. Ardmeere, on the South wth. ye sd. Ardmeere, on ye West with ye lands of Carorage, on ye North with the River of Shannon | 00030 | Arable 00020 Pasture 00010 | | 0006:00:00 |

ROBERTSTOWNE PARISH.

| | | | | | |
|--|---|-------|-------------------------------|----------------------------|----------------------|
| The sd. Sr. Edward Wingfield | Craige and Dissarte wth a Castle 72 Irish acres mearing on the East with ye lands of Ballylenane on ye South with Ballyue Cloagh, on the West with, 1 on the North wth. Glanbane. | 00120 | Arable 00045 Pasture 00040 | Shrubs Bogs 00030 00005 | £ s d. 0030:00:00 |
| Captu George Ingoldesby in right of his wife Mary Goulde | Glanebane halfe a plowland mearing on ye East wth ye lands of Morgane on ye South with Cragg, on the West with Dissert, on ye North with ffannymore. | 00040 | Arable 00005 Pasture 00020 | Shrubs & Rocks } 00015 | 0006:00:00 |

¹Boundary rot given in Q. R. O. copy.

| | | | | | |
|--|--|-------|---|--|-------------|
| The said Collonell Courtney. | Aghines & flannymore 1 pl and halfe mearing on the East with Morganes, on the South with Cragg, on the West wih. Ardmeere, on ye North with ye River of Shannon. | 00120 | Arable 00020 Pasture 00020 Meddow 00005 Marish } 00015 land } | Shrubby } & } 00060 Rockey } land } | 0020:00:00 |
| The said John Trenchard. | Ballyloraffe and Monevaghhigh 60 Irish accres by common estmacon mearing on the East wth the lands of Abby, on the South wih. Ballyfarson, on the West wih. Shannagollin, on the North wih. Robertstowne. | 00120 | Arable 00080 Pasture 00030 Meddow 00010 | | 0030:00:00 |
| The said John Trenchard. | Knocpatrick 15 Irish accres mearing on ye East with Sroolane, on the South with Shanegoldin, on the West wih. Ballynaishy, on the North with Ballyne Carreggie. | 00030 | Arable 00010 Pasture 00015 Meddow 00005 | | 0005:00:00 |
| Richard Stephenson of Doone- Muelleene. Irish Papist. | Corne a third pte of a plow- land mearing on the East wth Carrenbeg on the South with Ballyea, on the West and North with Doone- Moylin. | 00040 | Arable 00030 Pasture 00007 Meddow 00003 | | 0007:00:00 |
| John Trenchard aforesaid | Foynes two third parte of a plowland surrounded with ye River of Shannon. | 00060 | Arable 00020 Pasture 00030 | Shrubs 00010 | 0015:00:00 |
| | Total of the said Parish of Robertstowne ... | 01340 | 01040 | 00300 | 00269:00:00 |

Parish of Louveghill.

96.

The said parish of Loughill containeing foure South with the parish of Killmoylen, on the West
plowlands and twentye accres meareing on ye wth the pish of Killfargus, on the North with
East wth. the pish of Shannagolden, on the the River of Shannon.

| Names of propieto ^{rs} & their qualificons. | Denomination of lands & their meetes and bounds. | Number of acres by estimation. | Lands profitable & their quantitie. | Lands unprofitable & waste | Value of the whole in 164[0] |
|---|---|---|--|--|---------------------------------------|
| The said John Trenchard in right of his br: Edward | Cappagh one plowland mear- ing on the East with Ballynash in Shangolden Pish; on the South with Cnocknebolly; on ye West wih. Loughill, on the North wih. the River of Shannon. | 00140 | Arable 00040 Pasture 00060 | Redbog } 00020 & bogg } Moun- } 00020 taine } | £ s d 0020:00:00 |

| | | | | | |
|---|---|--------------|---|---|-------------------|
| <p>Terlagh McMahon ppeto^r of two 3^d pts. Irish Papist The said Edward Wingfield of the other 3^d pte.</p> | <p>Knocknebally halfe a plow- land mearing on the East with Shannagoldin, on the South with Clonetic in Kill- mellane parish on the West with Ballyroe, on the North wth Cappagh.</p> | <p>00080</p> | <p>Arable 00020 Pasture 00030</p> | <p>Redbog } 00020 Moun- } 00010 taine }</p> | <p>0015:00:00</p> |
| <p>John Sheaghane of Ballyroe Irish Papist 4th. pte Connor Sheighane the rest Irish Papist.</p> | <p>Ballyroe twentie Irish acres mearing on the East wih. Knocknebolly on ye South & West wih. Lissreddy, on the North wth. Loauhill.</p> | <p>00040</p> | <p>Arable 00010 Pasture 00015</p> | <p>Redbog } 00010 Moun- } 00005 taine }</p> | <p>0010:00:00</p> |
| <p>Rory McMahon of Lissreddy & Sr Daniell o Bryon divided. Irish Papists.</p> | <p>Lissready halfe a pl moitively betweene them mearing on the East with Knockne- bully, on ye South with Finow on ye West with Carrye on the North wth. Leauhill.</p> | <p>00080</p> | <p>Arable 00020 Pasture 00030 Pastur- } 00020 ing bog }</p> | <p>Moun- } 00010 taines }</p> | <p>0015:00:00</p> |

LOUGHILL PARISH

| | | | | | |
|--|--|--------------|---|--|-----------------------------|
| <p>The sd Rory McMahon & Sr. Daniell o Bryen</p> | <p>Kearrubane and Currie halfe a plowland the sd Rory pprietor for two third partes & Sr. Daniell for the other third parte, mearing on the East with Leauhill, on the South with Ballyhahill, on ye West with Killteerie, on the North with the River of Shannon.</p> | <p>00080</p> | <p>Arable 00020 Pasture 00030 Timber } 00010 wood }</p> | <p>Bogs 00010 Mountaines 00010</p> | <p>£ s d 0015:00:00</p> |
| <p>Sr. Teige Mc Mahowne of Clonderr- alae in ye County Clare</p> | <p>Killtoory 20 Irish acres mearing on the East with Kearrubane, on the South with Fleane, on ye West wth. Killcalla, on the North with ye River of Shannon.</p> | <p>00040</p> | <p>Arable 00010 Pasture 00015</p> | <p>Bog } 00010 Moun- } 00005 taine }</p> | <p>0010:00:00</p> |
| <p>Total of the said Parish of Loaueghill ...</p> | | <p>00460</p> | <p>00350</p> | <p>00110</p> | <p>00085:00:00</p> |

Parish of Killfergus.

The said Parish of Killfergus containeing ten with the parish of Rath Ronaine, on ye West plowlands and halfe & 20 accres mearing on ye with the Counte of Kierrie, and on the North with East with ye parish of Loueghill, on ye South the River of Shannon.

VIZT.

| Names of Proprietors and their qualifications. | Denomination of lands & their meetes & bounds. | Number of acres by estimation | Lds. Profitable & their quantitie | Lands unprofitable & wast. | Value in 1640 |
|--|---|-------------------------------|--|-----------------------------------|---------------------|
| KILLFERGUS PARISH. | | | | | |
| Thomas fiz Gerrald of Glin Irish Papist. | Ballydunnoghue and Ballycoghlane one pl mearing mearing on ye East with Courte and Meaue ^r on ye South with Tullybeg, on the West with the County of Kierrie (the lands of Arreaght mearing) and on ye North with ye River of Shannon. | 00160 | Arable 00050 Pasture 00040 Meddow 00001 Pasturing bog } 00009 | Redbog 00030 Mountaine } 00030 | £ s d 0035:00:00 |
| The sd. Thomas fiz Gerrald. | Courte and fearraninullar halfe a pl mearing on ye East with Balliolloghane on the South with Meannus, on ye West with Ballydunnoghue on ye North with the River of Shannon. | 00070 | Arable 00055 Pasture 00013 Meddow 00001 | Bog 00001 | 0015:00:00 |
| The sd. proprietor. | Ballingaule and East Meanis one pl mearing on ye East wth. Ballynemaddagh on ye South with Kenarde, on ye West wth. West Meanus on the North wth. Ballyollghane. | 00150 | Arable 00050 Pasture 00050 Meddow 00002 | Bogs 00025 Mountaines } 00023 | 0032:00:00 |
| Lawrence Whyte of Lymericke Irish Papist. | Ballyollaghane halfe a pl mearing on the East with Ballybodagh, on ye South with Ballyngaule, on ye West with fearran Innular, on ye North with ye River of Shannon. | 00070 | Arable 00040 Pasture 00020 Medd 00002 | Redbog 00003 Mountaine } 00005 | 0020:00:00 |
| Onora fiz Gerrald. the widd. Irish Papist. | Ballycullane and West Meanis 1 plow land mearing on the East with Ballyngaule and East Meanis, on the South wth Tullylege & the West with Ballydunnoghue & Ballycoghlane, on the North with Courte. | 00140 | Arable 00055 Pasture 00040 Meddow 00002 Pasturing bog } 00003 | Redbog 00020 Mountaine 00020 | 0030:00:00 |

| | | | | | |
|---------------------|--|-------|--|---------------------------------|------------|
| The sd. Widdowe. | Tullyliege halfe a plowland mearing on the East with Ballygulhane, on ye South with Derrin, on ye West with Earaght in ye County of Kierry, on ye North with Ballyculhane. | 00080 | Arable 00005 Pasture 00045 Pasturing bog } 00010 | Redbog 00010 Mountaine 00010 | 0012:00:00 |
|---------------------|--|-------|--|---------------------------------|------------|

KILLFERGUS PARISH

| | | | | | |
|-------------------------------------|---|-------|--|-------------------------------------|-------------------|
| The said Thomas fitz Gerrald | Ballynemadagh halfe a plowland mearing on the East with Tullyglasse, on ye South with Kinarde on ye West with East Meanus on the North with the River of Shannon. | 00060 | Arable 00015 Pasture 00020 Pasturing bog 00005 | Redbog 00008 Mountaine 00012 | £ s 0009:00:00 |
| The sd. Thomas fi Gerrald | Tullygliash halfe a pl mearing on the East with Bally Cullhane, on ye South wth Keynard on ye West with Ballynemodagh, on the North with ye River of Shannon. | 00060 | Arable 00015 Pasture 00020 Pasturing bog 00008 | Redbog } 00002 Mountaine } 00015 | 0016:00:00 |
| The sd. Thomas fiz Gerrald | Kineard halfe a pl mearing on ye East wth. Gullyhenane, on ye South with Tullyliege on ye West with Ballyne-gaule & on the North with Tulliglaise. | 00070 | Arable 00018 Pasture 00026 Pasturing bog } 00006 | Redbog 00005 Mountaine 00015 | 0008:00:00 |
| The said Thomas fitz Gerrald. | Clounoughter halfe a pl mearing on ye East with Killcallhoe, on ye South wth. Killenny on the West with Killfergus, on ye North with Gullyhenane. | 00070 | Arable 00015 Pasture 00025 Pasturing bog } 00005 | Redbog 00010 Mountaine 00015 | 0008:00:00 |
| The sd. Thomas fiz Gerrald. | Killaloe one pl mearing on ye East with ye lands of Killteere, on ye South with Flean, on ye West with Bally Gullyhinane, on the North with ye River of Shannon. | 00160 | Arable 00045 Pasture 00050 Meddow 00005 Pasturing bog } 00015 | Redbog 00015 Mountaine 00030 | 0024:00:00 |
| The sd. Thomas fi Gerrald | Killfergus 20 Irish accres mearing on ye East with Clounoughter, on ye South wth. Killenie on ye West & North with Ballygullhenane. | 00060 | Arable 00020 Pasture 00015 Pasturing bog 00005 | Red bog 00005 Mountaine 00015 | 0005:00:00 |

KILLFERGUS PARISH

| | | | | | |
|--|---|-------|--|---------------------------------|----------------------|
| The sd. Thomas fitz Gerrald. | Ballygullyhannane being ye Mannor house wth. Courte Leete and Baron, an old Castle and bawne ruined with two mill seates a brooke running by the Castle side mearing on the East wth the lands of Kill- calla, on the South with Derrine, on ye West with Tullyglaisse, on the North with ye River of Shannon. | 00260 | Arable 00080 Pasture 00060 Meddow 00010 Timber- wood } 00015 Pasturing } 00010 bog } | Redbog 00045 Mountaine 00040 | £ s d 0060:00:00 |
| The said Thomas fiz Gerrald | Killenye halfe a pl mearing on ye East with Clounele- harde, in ye pish of Kill- mellane on the South with Tullerye, on ye West with Ballygullyhanane, on the North with Clouneoughter. | 00075 | Arable 00015 Pasture 00025 Timber 00025 | Redbog 00004 Mountaine 00006 | 0015:00:00 |
| The said Thomas fiz Gerrald | Tullerrie halfe a plowland mearing on ye East with Clouneharde, on ye South wth. Clouneleharde afore- said, on the West with Killenye, on ye North with Fleane. | 00100 | Arable 00010 Pasture 00040 Timber- 00015 | Redbog 00015 Mountaine 00020 | 0012:00:00 |
| The said Thomas fiz Gerrald | Fleane one pl mearing on ye East wth. Curra in ye parish of Loaneghill, on ye South wth Clouneharde, on ye West with Killenny, on the North wth. Killcalloe. | 00170 | Arable 00005 Pasture 00045 Pasturing bog. 00010 | Redbog 00040 Mountaine 00070 | 0024:00:00 |
| Total of the said Parish of Killfergus | | 01750 | 01206 | 00544 | £ s d 00305:00:00 |

AN ABSTRACT OF THE SEVERALL PARISHES IN THE BARONY OF CONNELLO AND WHAT IS RESPECTIVELY CONTAINED IN THEM.

| | | | | | £ s. d. |
|--|-------|-------|-------|--|-------------|
| The parish of Newcastle | 01560 | 01163 | 00397 | | 00313:00:00 |
| The parish of Clouine Iltie | 01200 | 01162 | 00038 | | 00240:00:00 |
| The parish of Grangie | 01240 | 01169 | 00071 | | 00196:00:00 |
| The parish of Mahownagh | 01780 | 01517 | 00263 | | 00560:00:00 |
| The parish of Killidie | 03190 | 02630 | 00560 | | 00601:00:00 |
| The parish of Monegaie | 03252 | 02310 | 00942 | | 00463:00:00 |
| The parish of Abbyeifele | 01480 | 01040 | 00440 | | 00216:00:00 |
| The parish of Killiaghahieane | 01160 | 01160 | 00000 | | 00300:00:00 |
| The parish of Corckmohyde & Clouinecreafe } | 05927 | 05495 | 00432 | | 00653:00:00 |
| The parish of Brurie | 01820 | 01740 | 00080 | | 00420:00:00 |
| The parish of Cloine Carhae | 00500 | 00300 | 00200 | | 00100:00:00 |
| The parish of Ballingarrie | 05170 | 04968 | 00202 | | 01503:00:00 |
| The parish of Clonecagh | 00718 | 00670 | 00048 | | 00103:00:00 |
| The parish of Killfenyue | 00670 | 00610 | 00060 | | 00140:00:00 |
| The survey of certayne lands in the Baronie of Conello and of parishes within Cosmae Baronie } | 00290 | 00225 | 00065 | | 00070:00:00 |
| The parish of Croagh | 02511 | 02096 | 00415 | | 00701:00:00 |
| The parish of Cloneshire | 00900 | 00780 | 00020 | | 00050:00:00 |
| The parish of Cappagh | 00320 | 00255 | 00065 | | 00043:00:00 |
| The parish of Rathkeyle | 04012 | 03232 | 00780 | | 00828:00:00 |
| The parish of Dondonnell | 00410 | 00380 | 00030 | | 00112:00:00 |

| | | | | | |
|--|-------|---------------|---------------------|-----------------------|------------------------------|
| The parish of Nantenane | 01839 | 01488 | 00351 | £ | 00808:00:00 |
| The parish of Asketton | 01790 | 01610 | 00180 | | 00506:10:00 |
| The parish of Lissmakirrie | 00960 | 00710 | 00250 | | 00205:00:00 |
| The parishes of Tomdilly and Morganes } | 00800 | 00800 | 00000 | | 00090:00:00 |
| The parish of Killbradrane | 00811 | 00721 | 00090 | | 00180:00:00 |
| The Parish of Clouneagh | 00880 | 00795 | 00085 | | 00223:00:00 |
| The Parish of Killscannell | 01310 | 01235 | 00075 | | 00335:00:00 |
| The parish of Ardagh | 01607 | 01567 | 00040 | | 00417:00:00 |
| The parish of Rathronane | 01900 | 01560 | 00340 | | 00260:00:00 |
| The parishes of Doonmuilleene & Killcollmane } | 01140 | 00797 | 00343 | | 00237:10:00 |
| The parish of Shannagolden | 01075 | 00945 | 00130 | | 00209:10:00 |
| The parish of Killmoelane | 02557 | 01977 | 00580 | | 00353:10:00 |
| The parish of Robertstowne | 01340 | 01040 | 00300 | | 00269:00:00 |
| The parish of Loaueghill | 00460 | 00350 | 00110 | | 00085:00:00 |
| The parish of Killfergus | 01750 | 01206 | 00544 | | 00305:00:00 |
| Total of the said Barony | | acrs 58329 | Profitable 49703 | Unprofitable 08626 | Value in 1640 11876:00:00 |

**AN ALPHABETICALL ABSTRACT OF THE IRISH PROPRIETORS
IN THIS BOOKE CONTAINED.**

| | Pages | | Pag. |
|---|-------------------------------------|--|--------------------------------|
| A. | | D. | |
| | | Donnogh Daniell of Ballygean . . . | 93. |
| B. | | E. | |
| Butler Ellan als Shihy of Cnockderry . . . | 8. 5. 9 | Enerly Symon of Castletowne . . . | 27. 30. 31. |
| Bourke Alder James of Lymericke . . . | 10. 24. 58. 78 79. 80. 82. | Enerly Donnogh of Cappaghneighane . . . | 31. |
| Brien Denis of Ballynebernie or of Glanestaire . . . | 4. 64. 82. 83. | Enerly John of the same . . . | <i>Ibm.</i> |
| Bryen Dermot of Derry . . . | 63. | Enerly Teige of the same . . . | <i>Ibm.</i> |
| Brien Sr. Daniell of Carrig Icoulta . . . | 82. 83. 83. ¹ 96. 97. | Enerly Gerrald of Cappaghneaneanta . . . | 31. |
| | | Enerly Connor of Gortadeene . . . | 32. |
| Brien Donnogh of Cluontie . . . | 92. | Enerly John Mc Mortagh of Ballyauliffe . . . | 32. |
| Bryen Donnogh of Mullagh . . . | 92. | F. | |
| C. | | ffanning Nicholas alder of Lymicke . . . | 68. |
| Cullaine Daniell of Clouneneagh . . . | 28. | ffox George of Lymericke . . . | 86. |
| Cullaine Teige of Drommuine Cronie . . . | 28. | [Fitz Gerald—see G] | |
| Cullaine Teige Fiz Thomas of Clouine- pastine . . . | 28. | G. | |
| Cullaine John of the same . . . | 28. | Gerrald Sr. Edmund of Cloienglesse . . . | 20. 21. 26. 30 |
| Cullaine Phillip of Ballynuccane . . . | 40. | | 55. 13. 14. 16 17. 18 & 76. |
| Cullume Wm of Lissmota . . . | 41. 83. 84. 91. | Gorman Donnogh of Finaghmore . . . | 28. |
| Curroge Gerrot of Ballydiggany . . . | 53. | Gorman Hugh of Killmurrye . . . | 32. |
| Creagh James fiz Andrew of Lymicke . . . | 92. | Gorman Teige of Killcollman . . . | 32. |

| | Pag. | | Pag. |
|---|--------------|--|-------------|
| Gorman Donnogh of Mullagharde . . . | 32. | I. | |
| Gorman Thomas of Gourteenerahelly . . . | 33. | K. | |
| Gorman Edmund of the same . . . | 33. | Kearnye Nicholas of Killmallocke . . . | 36. 40. |
| Gerrald Wm. of Tynekelly . . . | 45. | Kennedy Mahon of Ballynviricke . . . | 61. |
| Gerrald Gerrald of Ballyfolline . . . | 46. | Kennedy Bryen of Skarte . . . | 63. |
| Gerrald Wm. of the same . . . | 46. | Kennedy Terlagh of the same . . . | 63. |
| Gerrald fiz Gerrald of the same . . . | 46. | L. | |
| Gerralds John of Fennetterstowne . . . | 47. | Lacie Eddy of Brurye . . . | 34. 35. 42. |
| Gerrald Wm. of Ballyhabill . . . | 57. | Lacie Morrish of Ballyfookine . . . | 35. |
| Gallwey Sr. Geffrey of Lymericke . . . | 59. | Lacie Ellin of Bally Teige . . . | 36. |
| Gerrald Thomas of Rathneseare . . . | 63. | Lacie Wm. of Ballingarrrie . . . | 38. 41. 57. |
| Gerrald Mary of Cloinegleisse . . . | 73. | Lee Morrish of Ard Gollagh . . . | 63. |
| Gerrald Thomas of Glin . . . | 98. 99. 100. | Lacie James of Lissneale . . . | 70. |
| Gerrald Honora of Ballycullane . . . | 98. | Lacie Edmund of Conniger . . . | <i>Ibm</i> |
| Gerrald Morrish of Ballynduicke . . . | 49. | Lacie Thomas of Milltowne . . . | <i>Ibm</i> |
| H. | | Liston James of Killscannell . . . | 78. |
| Haly John of Lymericke Esq ^r . . . | 36. | | |
| Haly Nicholas of Towreene . . . | 30. 82. | | |
| Harbert Morrish of Rathkeyle . . . | 54. 84. | | |
| Hurly John of Ballyegnie . . . | 77. 85. | | |

¹ Two pages are numbered 83 in Q. R. O. copy.

| | | | |
|---|---------------------------|--|---------|
| M. | | Mahon Murtagh of Craige | 91. |
| [McEnerye—see E]. | | Mahon Rorie of Killkidye | 96. 97. |
| Meagh Gerrott of Killmallocke | 36. | Mahon Sr. Teige of Clonderrala | 97. |
| Mahowne Thomas | } of Garranarde | N. | |
| Mawne Morrish | | | |
| Mawne Wm. | | | |
| Mawne Thomas of Garranarde | 48. | Nash Morrish of BallyCannane | 39. |
| Mahon Terlagh of Ballynashe | 88, 93, 96. | Nash Edward of Ballyshowayne | 67. |

105.

| | | | |
|--|-------------|--|---|
| O. | Pag. | Shihy Edmund of Ballycannane | 39. 41. 45. |
| | | Stephenson Richard of Doonemuilleene | 49. 52. 73. 74. 77. 84. 85. 86. 89. 91. 93. 95. |
| P. | | Shihye Edmund of Currehine | 65. |
| | | Shane James of Eannaghneogowre | 83. |
| | | Shigane John of Ballyroe | 86. |
| Power Sr. Wm. of Killbollane | 30. | T. | |
| Purcell Thomas of Ballynvorrey | 49. | V. | |
| R. | | Vaghane David of Killbradrane | 73. |
| Roch Dommicke of Lymericke | 15. 23. | W. | |
| Rice James of Ballynvolyie | 77. 74. 75. | Wall Richard of Rathkeyle | 59. |
| Rice Andrew of Lymericke | 79. | Whyte Nicholas of Gorteivillie | 82. |
| S. | | Whyte Lawrence of Lymericke | 98. |
| Shihye Morrish of Glanegowne | 5. | X. Y. Z. | |
| Stretch James of Lymericke | 5. | | |
| Shihy John of Ballyerralla | 10. | | |
| Shihy Morrogh of Gleinduffe | 21. | | |

ENGLISH PROPRIETORS CONTAINED IN THIS BOOKE. 106.

| | |
|---|--|
| Collonell Francis Courtney Pag: 3. 4. 5. 7. 8. 9. 10. 11. 15. 16. 17. 18. 19. 20. 21. 22. 23. 24. 27. 28. 29. 30. 40. 45. 57. 61. 79. 80. 82. 83. 83. 84. 95. | George Aylmer of Croaghneburgesse pag: 49. 50 |
| Dame Ann Southwell Pag: 24. 40. 62. | Thomas Browne of Hospitall Esquire pag 49. 66. |
| Nicholas Lillies late of Lymericke deceased 24. 69. | Richard Hunte of Amagan 50. |
| John Anthesell of Killmurrie deceased pag 25. 26. | Anthony Dowdall of Killtennane pag: 50. 58. |
| Captaine George Ingoldesby pag: 29. 42. 95. | Nicholas Dowdall of Cappagh pag: 53. 58. |
| Henry Earle of Bathe pag: 30. 33. 34. | Richard Whyte of Loghill pag: 55. 74. 76. |
| The Lord of Brohill pag: 37. 62. 63. 64. 65. 66. 67. 69. 70. 71. 72. 73. 84. 86. 89. 93. | John Longforde of Rath keile pag: 57. |
| Lt. Nicholas Muncton, John Massie and John Parker 38. | Thomas Southwell Esqr. pag: 58. |
| Edward Standish of Brooffe 39. | Gilbert Rice of Riddlestowne 60. 79. 90. |
| The Lady Dowdall 39. | Arthur Kearter of Doghill 62. |
| Lieutenant Collonell Wm. Piggott pag: 40. 43. 45. 46. 52. 58. 59. 60. | Francis Birstlie of Callagh 62. |
| John Fiz Gerrald of Cuilebeg 40. | Edmund Southwell of Rath keile Esqr 58. 63. |
| Robert Cox of Brooffe Esqr pag: 41. | Gerrott fiz Gerrald of Ballyvocoge. 64. |
| Miles Jackson of Lisduane pag: 42. | Mr. Crafton of Moghanlrae pag. 66. 74. |
| Wm. Butler of Killmacc Cowe page: 43 | John Tailour of Ballymoave 68. |
| John fiz Gerrald of Lower Ballifolline pag: 46. | Sr. Francis Slingsby of Killmore pag: 70. |
| Major Generall Sr. Hardres Waller pag: 48. 50. | Daniell Suite of Finge. 72. |
| | John Trenchard of Corrograige 76. 77. 87. 88. 90. 94. 95. 96. |
| | Richard Gill of Ballycormacke 87. 88. 92. |
| | Sr. Edward Wingfield of Powers Courte 88. 94. 95. |

**DENOMINATION OF LANDS IN THIS BOOKE CONTAINED
ALPHABETICALLY ABSTRACTED.¹**

| A. | | Pag. | | | Pag. | | | Pag. |
|--------------------------------|---------|------|---------------------------|--|-------------|-----------------------------|--|------|
| Athlincy | | 7. | Ballyfieruis | | 5. | Ballymacckerrie | | 21. |
| Ardrine | | 11. | Ballyscanlane | | 7. | Ballyvorrogue | | 21. |
| AghIwouilcke | | 13. | Ballynoe | | 7. 41. | Ballyneshinerye | | 22. |
| Ardne Crohy | | 20. | Ballynwrony | | 7. | Ballyconnoe | | 22. |
| Aranagh | | 22. | Ballylennane | | 9. | Ballycuircke | | 22. |
| Abby foile | | 24. | Ballygowne | | 9. | Ballygee | | 22. |
| Agh Iveene | | 29. | Ballymorishine | | 9. | Ballycleanane | | 22. |
| Amagan | | 50. | Ballyrobin | | 10. 79. 82. | Ballymacceneanall | | 22. |
| Abbyland | 59. 89. | | Ballycarralla | | 10. | Ballybehy | | 24. |
| Ardboghloe | 58. | | Ballybreatanagh | | 11. | Ballynville | | 28. |
| Ardgoulemore | 63. | | Ballynkilly | | 12. | Ballynorane | | 28. |
| Abbyland in Asketton | 66. | | Ballymartie | | 12. | Ballycahill | | 28. |
| Ardlamane | 73. | | Ballyniskie | | 13. | Ballyndagginy | | 28. |
| Ardagh | 81. | | Ballylunagane | | 16. | Boherenure | | 29. |
| Attea | 84. | | Ballyriegane | | 17. | Ballyncleakan | | 29. |
| Ardmeere | 88. | | Ballyntobuir | | 17. | Ballynlonging | | 30. |
| Abbynegillagh | 93. | | Ballycheane | | 18. | Bellaghnheivly | | 30. |
| Aghnes | 95. | | Ballyleanie | | 18. 22. | Ballysallagh | | 31. |
| | | | Ballyowen | | 18. | Bullaneroe | | 32. |
| | | | Banemore | | 18. | Ballyauliffe | | 32. |
| B. | | | Ballyduhig | | 19. | Ballynleaght | | 34. |
| Ballylahiffe | 5. | | Ballyvogane | | 20. | Brurie | | 35. |
| Ballyntemple | 5. | | Barrakeappagh | | 21. | Ballyfookin | | 35. |
| | | | Ballynvealling | | 21. | | | |

108.

| | | | | | |
|------------------------------------|---------|--------------------------------|-------------|--------------------------------------|-----|
| Ballynvullin | 35. | Ballyneruogiemore | 44. | Ballyneglagh | 69. |
| Ballynowvane | 35. | Ballyfolline | 46. 47. | Ballynitye | 75. |
| Ballyntubrid | 36. | Ballyogane | 47. | Ballyniskie | 77. |
| Ballyneloghra | 36. | Ballynecurrie | 48. | Ballyegganie | 77. |
| Ballyneclohy | 36. | Ballynevowrie | 49. | Ballynloghane | 81. |
| Ballyteige | 36. | Ballyduicke | 49. | Ballynebernie | 81. |
| Ballyngarrie | 38. | Ballycannan | 49. | Ballyduane | 83. |
| Ballykeavane West & East | 39. | Ballyndiggaine | 53. | Ballylinderricke | 83. |
| Ballynefranky | 39. | Ballynelahagh | 56. | Ballyvoghane | 84. |
| Ballymota | 39. | BallyEa ² | 56. | Ballym ^c kirrye | 84. |
| Ballyliny | 39. | Ballyhahill | 56. 57. 90. | Ballykelly | 84. |
| Barnanes | 40. | Bialldorroggie | 57. | Ballyvdane | 84. |
| Ballycnockbane | 40. | Ballynemucky | 58. | Ballynvervally | 86. |
| Ballyneyle | 41. | Ballywilliam | 58. | Ballyloghane | 86. |
| Ballyntoguile | 41. | Ballyallynane | 59. | Bally Cormacke | 87. |
| Ballynerogiebeg | 41. | Ballynviricke | 61. | Ballynegroagh | 88. |
| Ballyfrumphy | 41. | Ballyntreddorie | 61. | Ballyntabla | 89. |
| Ballyscanlane | 41. | Ballyglasse | 64. | Ballynenockane | 91. |
| Ballyforine | 41. | Ballyvoccoge | 64. | Ballygirrane | 93. |
| Ballyguilebegg | 42. | Ballynecarriggie | 60. | Banoge | 93. |
| Ballyvolloge | 42. | Ballynekelly | 68. | Ballylerraffe | 95. |
| Ballyconnella | 43. | Ballynorte | 68. | Ballyroe | 96. |
| Ballyribbin | 43. | Ballyeane | 73. 81. | Ballydonnoghue | 98. |
| Ballygrenane | 43. | | 93. | Ballycoghane | 98. |
| Ballyellane | 43. | Ballynlishiue | 73. | Ballyngaule | 98. |
| Ballynash | 43. 66. | Ballynvally | 74. 77. | Ballyolloghane | 98. |
| | 88. | Ballynling | 77. 79. | Bally Iculaine | 98. |
| | 43. | Ballycullane | 69. | Bohirbradagh | 52. |
| Ballynehagh | 43. | Ballyellinane | 69. | | |

¹—The following denominations are returned by the Book of Survey & Distribution as " Bishops land " in 1640 : Killaghten (Parish of Newcastle) ; Aghish Cormane-Glebe (Par. of Mahownagh) ; Clonshire, Cooleballyshane, Grange and Knockdrum (Par. Clonshire) ; Cloneold (Par. Cappagh), Cloyneagh (Par. Cloyneagh) ; Laughill (Par. Laughill). See Appendix B, p. 513.

²—See page 57.

109.

| | | | | | |
|-------------------------------|------|---|---------|--------------------------|---------|
| Ballynemodogh | 99. | Carhuebeg | 25. 79. | Clogh Itreday | 58. |
| Ballygallyhannane | 100. | Carhuemore | 25. | Cnockebanevade | 59. 79. |
| C. | | | | | |
| Carraghnemallaght | 5. | Castletowne | 27. | Cloghanarrolde | 60. |
| Cultane | 7. | Cloinecurryp | 27. | Callagh | 62. |
| Caharaghane | 8. | Cloine Conmeittie | 27. | Currhine | 65. |
| Cnocke Iderric | 8. | Cloinereagh | 28. | Courte Browne | 65. |
| Cuoneskrighane | 8. | Cloine pastinie | 28. | Creafe | 70. 86. |
| Carhuegeare | 10. | Cloinecreaffe | 29. | Conniger | 70. |
| Corrath | 12. | Cloinelara | 29. | Culltomyne | 74. |
| Cloinederrihiny | 12. | Claishnasprillagh | 30. | Cloine Ilegott | 75. |
| Cuilleogormaine | 13. | Cloinebannaffe | 31. | Cluonie | 78. |
| Cluoneene Cree | 14. | Croaghteenekelly | 31. | Crottnenowe | 79. |
| Cnockecuilecuire | 15. | Cloneduffe | 31. | Cahirmeahill | 83. |
| Cahirlevoyle | 15. | Claisnecuile | 31. | Coolecockerrie | 83. |
| Cleanagh | 16. | Cahirclogh | 33. | Cahyrmie | 83. |
| Cuile Heene | 18. | Cuillegowne | 33. | Crottulagh | 84. |
| Creane | 18. | Cloinefearta | 36. | Carhuebloagh | 84. |
| Cnockane Icullean | 19. | Cloinecorha | 37. | Claishgaine | 88. |
| Cloine Connye | 20. | Coolerusses | 39. | Craige | 91. 95. |
| Cnocke Idromie | 20. | Cuilebeg | 40. | Cnocknegornagh | 91. |
| Cammas | 22. | Cloineriegane | 41. | Clouneleharde | 92. |
| Cloinebunchoc | 22. | Cahyreassa | 41. | Clouintie | 92. |
| Cnockerrath dermody | 23. | Croaghneburgesse | 50. | Craige Arde | 92. |
| Cahirduffe | 23. | Cloughdeboy | 50. | Carhue | 93. |
| Cnockebreacke | 24. | Croagh | 51. | Carrograigne | — |
| | | Cloineshirebeg | 52. | Carne | 95. |
| | | Cappagh | 53. 96. | Corbally | 89. |
| | | Castlematresse & Court- matresse &c. } | 58. | | |

110.

| | | | | | |
|----------------------------|---------|-----------------------------|---------|-----------------------------|-------------|
| Currie | 97. | Doonemulleene | 85. | Fannymore | 95. |
| Courte | 98. | Doone Cahie | 85. | Fearran Inullar | 98. |
| Clouneoughter | 99. | Diverris | 94. | G. | |
| | | Dishert | 95. | Glainestaire | 4. |
| D. | | | | | |
| Duallye | 4. | E. | | | |
| Dromuyne | 4. | Enshiemore | 63. 77. | Gleanegowne | 5. |
| Duagh Icottie | 5. | Englandstowne | 68. | Grangieoughtaragh | 9. |
| Doonegihye | 9. | Eanaghnegoare | 83. | Grangie Ighteragh | 9. |
| Dromunie | 10. | F. | | | |
| Danginbeg | 13. | ffearran Ineirlic | 3. | Galluighie | 9. |
| Dromecromane | 14. | Fahanagh | 14. | Gortroe | 10. 30. |
| Dromtarsna | 24. | Finglassie | 17. | Cortskeagh | 12. |
| Dromaine Cronie | 28. | Fyhaweese | 28. | Gorteene Igillane | 13. |
| Dorroclogh | 39. | Finaghnore | 28. 32. | Garriduffe | 13. 21. |
| Dulas | 39. | Fearrantacklin | 41. | Gortemore | 13. 30. 32. |
| Deinclairlara | 40. | Finnetterstowne | 47. | Glanegorte | 15. |
| Dromearde | 58. | Fearannekelly | 60. | Gleane Ichoine | 16. |
| Duchillmore | 68. | Fearranrye | 62. | Gorteene Igradie | 16. |
| Derrye | 64. | Fearantablae | 82. | Gleanemore | 18. |
| Drometuircke | 74. | Finowe | 90. | Gleaneduffe | 20. |
| Dillis | 76. 91. | | | Gortnabruid | 26. |
| Dromdyrastaingne | 84. | | | Graigekerrily | 29. |
| Derryvymore | 84. | | | Gleanepastinie | 29. |
| | | | | Garravally | 30. |
| | | | | Gorty duine | 32. |
| | | | | Gorteenenrechally | 33. |
| | | | | Garroose | 34. |

| | | | | |
|---------------------------|-----|--------------------------------------|---------------------------|---------|
| Garrane | 35. | K. | Killgolta | 42. |
| Garrifoine | 36. | | Killmacc Cowe | 43. |
| Gortnafaly | 41. | Kilgobbane | Killahill | 43. |
| Graigenenowrane | 42. | Kilteanna | Killnamony | 44. |
| Glaneraha | 36. | Kilculleene | Killfinie | 46. |
| Grennagh | 42. | Killcouroe | Killbane | 49. |
| Gorteeneneagh | 42. | Killiddy | Killtennane | 50. 77. |
| Graige Icurrye | 43. | Killeene | Killbradrane | 73. |
| Garranarde | 48. | Killeallhin | Killscannell | 78. |
| Garraneboy | 52. | Killbrenagh | Killihine | 79. |
| Gortene Croe | 52. | Killmory | Killredane | 83. |
| Glaneboy | 55. | [Knockbreacke | Keannanay | 83. |
| Gragin | 62. | Keilleinagh | Killcoskerane | 92. |
| Grangie | 64. | Killmory | Kearrowcloghagh | 93. |
| Gragaine | 75. | Kilcullaine | Killpatricke | 95. |
| Gorte Ivillie | 82. | Killeoghaleighane | Knocknehally | 96. |
| Glainebane | 95. | Knockreebeg | Kearrubane | 97. |
| Gortshighane | 68. | Killmeedy | Killferrie | 97. |
| Gorantobuir | 94. | Keappanighane | Kinearde | 99. |
| | | Keappanancanta | Killalae | 99. |
| | | Killm ^e Donnell | Killfargas | 99. |
| H. | | Killcollmane | Killeene | 100. |
| | | Keappagh Eallane | | |
| | | Killalahagh | | |
| I. | | Keilcammody | | |
| | | Keillmore | | |
| Innishkeene | 14. | Killsheanna Abbey | | |
| Inchyneshederry | 33. | Killmiheele | | |
| Inishgouse | 63. | Killm ^e Inerla | | |

| L. | | M. | | O. P. | |
|--------------------------|---------|---------------------------|---------|--------------------------|---------|
| Lissaniskie | 7. | Monidye | 10. | Pallice | 29. |
| Lisligusta | 8. | Mahownagh | 12. | Palmerstowne | 36. |
| Liskillane | 12. | Meane | 12. | | |
| Leauygbeg | 16. | Moinroe | 16. | Q. | |
| Leauigmorre | 17. | Muskreenownane | 27. | R. | |
| Lissnafollie | 17. | Modallihy | 27. | | |
| Lishenshily | 29. | Moghveane | 30. | Rathweillie | 7. |
| Lissinchura | 35. | Moighmore | 32. | Rath | 13. |
| Lissduffe | 39. | Moata | 39. | Rathenagh | 17. 18. |
| Lisskennedy | 40. | MeaghananIrla | 66. | Rath Itoe | 19. |
| Lissmoate | 41. | Milltowne | 70. | Reineate | 19. |
| Lisduane | 42. | Morroganes | 71. 72. | Rath Cahill | 23. |
| Loghdoonenoyre | 43. | Minnnettersland | 83. | Rossmore | 29. |
| Loghill | 55. | Monnyemuihill | 85. | Russinhouse | 31. |
| Laffane | 70. 73. | Mullagh | 92. | Riddins | 52. |
| Lissaneale | 70. | Movanine | 92. | Rath Keyle | 54. |
| Lissmokerie | 71. | Monevahigh | 95. | Riddlestowne | 60. |
| Lissatotane | 75. | Meanes | 98. | Rathnasheare | 63. |
| Lissnekelly | 76. | Mullagharde | 32. | Rathnagoare | 74. |
| Lisskilline | 82. | | | Rathriaghmore | 76. |
| Lissnebrenagh | 83. | | | Rathriaghbeg | 76. |
| Lisscordane | 85. | | | Rathgownane | 76. |
| Lisspeackane | 86. | | | Ring | 78. |
| Lissbeane | 85. | | | Ruskagh | 80. |
| Lissm'reane | 86. | N. | | Rathronane | 83. |
| Leake | 94. | | | Rathiny Cunnye | 19. |
| Lissready | 96. | New Castle | 3. | | |

| | | | | | |
|-------------------------------|------------|--------------------------|---------|----------------------------|-----------|
| Rathfarra | 89. | Tullowe | 71. | TIMBER WOODS | |
| Robertstowne | 94. | Tomdilly | 71. | Aghiwuileke | 036 Acres |
| | | Tyrvor | 89. | Rahanagh | 030 |
| S. | | Tullilieg | 98. 99. | Moineroe | 020 |
| Sheannaghcloine | 36. | Tullerrie | 100. | Ballilanagane | 005 |
| Scartnemadderie | 41. | Tleane | 100. | Balliriegane | 020 |
| Shannaghcloghmawne | 47. | | | Ballyntobuir | 020 |
| Spittleland | 49. | V. | | Fineglassie | 020 |
| Shetrasse | 56. | Viccarstowne | 22. | Lissnefolly | 005 |
| Skarte | 63. | | | Tennaneare | 010 |
| Skihanagh | 79. | | | Cloincoin | 010 |
| Shannagolden | 87. | W. | | Ballymackerrie | 015 |
| Shruclane | 88. | Woodstocke | 41. | Rossnareilane | 006 |
| Shannitt. | 90. | Woulfes Burges | 58. | Tyrenekelly | 010 |
| | | | | Gorteenecreehy | 010 |
| T. | | | | Ballyhahill | 015 |
| Tyrenemarte | 9. | X. | | Killbradran | 020 |
| Teaghnenare | 17. | | | Cooletomyn | 010 |
| Temple Gleane Itlea | 22. 84. | Y. | | Rathreighbeg & Rathgownane | 030 |
| Tullagha | 36. | | | Shannitt | 012 |
| Tullig | 27. | Z & c | | Finowe | 010 |
| Tirenemony | 44 | | | Kearruebane | 010 |
| Tyrenekelly | <i>ibm</i> | | | Ballygallahanane | 015 |
| | | | | Tullerie | 015 |

[ATTESTATION]

The foregoing survey of the Baronie of Connelloe in ye Countie of Lymericke taken by us, Robert Cox, William Rumsey, Samuel Clarke, Thomas Robinson, Thomas Jackson, and William Yarwell, Esq^{rs} Commissioners thereunto impowered and authorised; is to the best of our care & endeavour pursuant to ye instructions to us in that behalfe directed: wherein is to be noted that in the second columnne containeing the denomination of lands throughout this booke as well the meares and bonds of every parcell of land as allsoe the observations by us taken relating to the premisses concerning the title thereof & ye buildings, improvements, and other commodities and advantages of ye same are particularly specified and set forth; which wee doe humbly certifie this 22th of Aug: 1655.

WM. RUMSEY ROB: COX

WILL: YARWELL.

Exd. by
JON. TEIGE

THE NAMES OF THE JURIE SWORNE AND EMPANNELLED TO
ENQUIRE OF AND RETURN AN EXACT SURVEY OF
THE AFOREGOEINGE BARONY OF CONILLOE.

| | |
|--|---|
| <p>SR. EDMOND FITZ GERRALD of Gortnetubburryd NICHOLAS BRUMBY of New Castle gent. JOHN HAUKSWOURTH of Ryne gent. JOHN ODLE of Pallice gent. MYLES JACKSON of Lishdowan gent. TEIG CONNELL of New Castle gent. SYMON STYLES of the same gent. WILLIAM LANGFORD of Gorttin Garry gent. DANYELL SHIGHANE of Dishert gent JOHN O TEIGE of Cnockanrad gent. MARCUS MAGRATH of Ballyean gent. BRYEN KENNEDYE of Skart gent. RICHARD WALL of Cnockanvae gent. GEORG THORNTON of Downmeane gent. BRYEN KENNEDY of Ballinleynie gent. JOHN FITZ GERRALD of Finetterstown, gent. THOMAS FITZ GERRALD of the same gent MYLES MAGRATH of Innishcuose gent. JAMES HUNT of Amogan, gent. JOHN PURCELL of Cappagh gent. THERLAGH MC MAHOWNE of Cnocknobarly GERRALD MC THOMAS of Rathnaseare. WILLIAM FITZ GERRALD of Tirnekelly, gent MATHEW O CULLANE of Pobble pastine, gent</p> | <p>EDMOND FITZ GERRALD of Clonshier gent. JAMES GRADY of Derry, gent THOMAS MAWNE of Garran Ard, gent. ROBERT LACY of Ballingarry, gent. EDMOND FOX of Bulligidine, gent. PEETER MIDLETON of Lisbane. DANYELL O CULLANE of Poblepastine GARRETT FITZ GERRALD of Cleanagh.</p> <p style="text-align: center;"><i>Super added as an assistance.</i></p> <p>MORISH FITZ GERRALD of Ardagh. ULLICK PURCELL of Ballinvyne. JAMES NAISH of Bally Ellane EDMOND BOURK of Dromuin MATHEW HALY of Killmallock THOMAS RUSSELL of Ballipoline. ROBERT LACY of Liskennett. EDMOUND BOURK of Boskill GARRETT MC PHILLIP of Ballyhea EDMOND BOURK of Ballyleaghane JOHN LEO of Ballynekelly EDMOND HICKY of Turyene MORROGH M^o SHEEHY of Glanagoane.</p> |
|--|---|

A true copy
M. J. McENERY,
26th Feb. 1902

Lymerick

THE BARONY OF KENRY

Consisting of the ensuing Parishes and Part Parishes.

| | | | | | |
|--|-----|-----|-----|-----|----|
| PARISH OF ARDCANY | ... | ... | ... | ... | 1 |
| PARISH OF KILDEEMO | ... | ... | ... | ... | 7 |
| PARISH OF KILKORNANE | ... | ... | ... | ... | 16 |
| PART OF THE PARISH OF ADARE ¹ | ... | ... | ... | ... | 27 |
| PART PARISH OF ASKEATON ² | ... | ... | ... | ... | 23 |

Quaere pp^oetor of Behy^a in pa : 25.

^a This note appears on the back of the above introductory page.

1--Remainder of parish in barony of Coshma, p. 142, and see note at page 289, Connello
2--*Cf.*, present parish of Iveruss; remainder in barony of Conello, p. 306

Lymerick

The Survey of the Barony of Kenry

I

The said Barony of Kenry consisting of one and fiftie plowlands and three Quartermeeres all proffitable and contiguous, except halfe a plowland called Kilnockane and Ardnegurriny betwixt Corroe-Bridge and Athdare: It is scituated betwixt the River of Shannon Navigable, on the North; the River Maig navigable with Boates and Barques, on the East. The

Baronyes of Cosmay & Conillo, on the south and west; And contayneth three Parishes, and partes of two Parishes, vizt. Kildymo Parish Ardcanney Parish; Kilcornane Parish ffive plowlands and a halfe of Athdare Parish; and nyne plowlands of Askeaton Parish comonly called IueRossey

Parish of Ardcañy.

The said Parish of Ardcanney is meared and bounded with the River of Shannon on the North; on the East with the River of Maig; on the South with the Parish of Kildymoe; on

the west with the Parish of Kilcornane, being an entire Rectory, without any Impropriations; The particulars whereof are as followeth.

| Name of the Proprietor & his qualification | Denomination of Lands & their Meets and Bounds. | Number of Acres by estimation | Lands profitable & ye Quantity of them | Lands unprofitable and wast. | Value of the whole in 1640. |
|---|--|-------------------------------|---|------------------------------|-----------------------------|
| Shily Purcell the Relict of Piers Purcel of Croagh, Widdow. Irish Papist. | Carheeny one Quartermeere or $\frac{1}{4}$ of a plowland, mearing wth. the River of Maig on the East, On the south wth. Ballyculhane on the west with Ardlaghen and on the north with Ballynecarrigg; & having one tatched house and two Cottadges thereupon | 00030 | Marshland 00008 dry Arable 00012 Meadow - 00002 Rocky } 00008 Pasture } | — | li 00007 |

YET THE PARISH OF ARD CANNY

2.

| | | | | | |
|--|--|-----|--|---|-------------|
| Patricke purcell of Ballyne Carriggie deceased Irish Papist. | Ballyne Carriggie one plowland and halfe, haveing one tatch house, & two smale Cottages — upon it, and allsoe two Salmon weares unsett & out of repayre mearing on the East wth. the River of Maige; on the South wth Carheeny, on the west wth Ferran IBrien, on the North wth. Lismorane, More purcell als Mahon the relict of the said Patricke dowable of the same in right of her dower | 280 | Marshland 00090 Dry Arable 00130 Pasture } 00030 Rocky } Pasture } 00020 Boggy } Marsh } Meadow } 00010 | — | li 00200 |
|--|--|-----|--|---|-------------|

| | | | | | |
|---|--|------------|--|--|-----------------------|
| <p>More purcell aī Mc Nemara the Relict of Richard purcell of Ballyne Corriggie deceased in right of Dower. Irish papists</p> | <p>Ferran IBrien halfe a pī haveing uppon it two greate uncontrived houses with ten smale cottages mearing on the East with the River Maige ; on ye South with Ballyne Carriggie ; on the west wth pallice, & on the North with Muckinagh</p> | <p>100</p> | <p>Marshland 00030 Dry Arable 00034 Pasture } 00010 Rocky } Meadow 00002</p> | <p>Shrubby wood } 00020 Redbog } 00004</p> | <p>li . 00060</p> |
| <p>Catherin fitz Gerrald of Ballengarrane widd in right of her Dower and David fz Gerald now Proprietor. Irish Papists.</p> | <p>Ballyengarran halfe quarter meere haveing foure smale Cottages uppon it mearing on the East wth. Ballynecarriggie, on the South wth. Ard Laghen ; on the North, and weste wth Farran IBrien David fz Gerald Irish Papist now Proprietor thereof</p> | <p>020</p> | <p>Arable 00010 Pasture } 00005 Rocky }</p> | <p>Red bog 00005</p> | <p>li 00003</p> |

YET THE PARISH OF ARD CANNY

| | | | | | |
|---|---|--------------|---|---------------------|---------------------|
| <p>The said Catherin Fitz Gerrald aī purcell widd and David fz Gerald of Lismokane now Proprietors Irish Papists.</p> | <p>Lismokane one quartermeere haveing three Smale Cottages uppon it, and a Salmon weare unsett, mearing with the River of Maige on the East on the south with BallynCurra, on the west wth the Glebland, & on the North wth Lismokane belonging to the Earle of Corcke.</p> | <p>00030</p> | <p>Dry Arable 00020 Marshland 00005 Pasture } 00005 boggy }</p> | <p>—</p> | <p>li 00010</p> |
| <p>Richard Earle of Cork English interest.</p> | <p>Lismokane one quartermeere mearing with ye River of Maige on the East, on the south with Lismokane ; on the west wth Mullane & on the north with ye River of Shannon.</p> | <p>00030</p> | <p>Dry Arable 00020 Marshland 00005 Pasture 00005</p> | <p>—</p> | <p>li 00010</p> |
| <p>Richard fitz Gerrald of fearan marine Irish papist</p> | <p>Faren Marine ye 6th pte of a plowe land haveing two houses uppon it mearing on ye East wth Mullane, on the South with ye Glebland, & on ye North, and west wth the Lands of BallynCurra</p> | <p>00024</p> | <p>Dry Arable 00015 Marshland 00005 Pasture 00004</p> | <p>—</p> | <p>li 00010</p> |
| <p>Richard Earle of Corcke. English interest</p> | <p>Muckenagh one Quartermeere haveing three Cottages uppon it mearing with</p> | <p>00030</p> | <p>Arable 00020 Pasture 00005 Meadow 00003</p> | <p>Redbog 00002</p> | <p>li 00010</p> |

YET THE PARISH OF ARD CANNY

4.

| | | | | | |
|--|--|-------|---|---------------|--------------------|
| William Mc Shane fitz Gerrald of Ballin Corie deceased : Irish Papist | Ballyn Cary ye two third partes of a plowland, haveing three houses & eight smale Cottages with a Mill seate upon it, mearing on the East wth. Farren Marrine ; on the South with pallice, on the west with Ballydule, and on the North with the River of Shannon. | 00080 | Arable 00030 Marshland 00024 Pasture 00016 Meadow 00005 | Red bog 00005 | <i>li</i> 00050 |
| Thomas Mc Gerrott of Trien- meanagh. Irish Papist | Trienmeanagh the 6th pte of a plowland, haveing two houses upon it, mearing wth the Lands of Ballyn Carry on the East ; on the South, waste and North with Ballydule | 00024 | Arable 00016 Pasture 00006 | Red bog 00002 | <i>li</i> 00006 |
| Nell fitz Gerrald the relict of Gerrot oge fitz Gerrald of pallice deceased. Irish papist | Ballydule one plowland with four tenements, and ten smale cottages mearing with Ballen Carry on the East ; on the south with pallice on ye west with Killassuragh, and on the North with the River of Sheanan . | 00128 | Dry arable 00060 Marshland 00030 Pasture 00016 Meadow 00008 Pasture boggy } 00010 | Red bog 00004 | <i>li</i> 00060 |
| James fitz Gerrald of pallice. Irish papist | Pallice one plowland wth a ruinous Castle, & 2 tenements wth eight smale Cottages, and a Salmon weare unsett in ye River of Sheanan mearing with fearan IBryen on the east ; on the South wth. Ballyn Carra, on ye west wth Dromenobrocke and on the North wth Killasuragh. | 00154 | Arable 00094 Meadow 00010 Dry } 00024 pasture } Pasture } 00010 boggy } | Red bog 00016 | <i>li</i> 00060 |

YET THE PARISH OF ARD CANNY

5.

| | | | | | |
|---|--|-------|---|------------|--------------------|
| Thomas Mc Richard of Dromena- brocke Irish Papist | Dromenabrocke one quarter meere wth. two tenements, and two smale Cottages mear- ing on ye East wth pallice on the South with Cahyr ; on the west, and north with Dromeher. | 00030 | Arable 00020 Pasture 00008 Meadow 00002 | — — — | <i>li</i> 00007 |
| patricke purcell late of Ballyne- carriggie deceased Irish papist | Knocketerstane halfe a plowland with one tenemt mearing on the East wth. pallice, on the South with BallynCarra, on the west with pallice afore- said, and on the north with Killasuragh | 00060 | Arable 00040 Meadow 00010 Pasture 00010 | — — — | <i>li</i> 00025 |
| Edmund purcell of Lishansellane Irish papist | Lishanesellane one quartermeere mearing on the east wth Dromenna brocke, on ye South with Cahyr, on the west, & north wth. Dromeher. | 00030 | Arable 00020 Pasture 00005 | Bogg 00005 | <i>li</i> 00004 |

| | | | | | |
|--|---|--------------|--|--------------------|---------------------|
| <p>John fitz Gerrald late of Killassuragh deceased Irish Papist.</p> | <p>Killassuragh the Middle halfe a plowland with one house, and foure smale cottages</p> | <p>00054</p> | <p>Marshland 00012 Dry arable 00030 Pasture 00008</p> | <p>Bogg 00004</p> | <p>li 00024</p> |
| <p>The said John fitz Gerrald & Edmd m^e shane Irish papists</p> | <p>South Killassuragh halfe a plowghland with three tenemts. and six smale Cottages, mearing on ye east with Ballydull, on the South with pallice, on ye west wth Dromennabrocke, and North with the River of Shanean</p> | <p>00057</p> | <p>Marsh-land-00015 Dry-Arable 00030 Pasture 00010</p> | <p>Bogg- 00002</p> | <p>li 00020</p> |

YET THE PARISH OF ARDCANNY

| | | | | | |
|---|---|--------------|---|----------------|---------------------|
| <p>Edmund fitz Gerrald of North Killassuragh Irish papist</p> | <p>North Killassuragh halfe a plowland with three tenemts and 4 smale cottages mearing with ye Lands of Ballydull on the East with Middle Killassuragh on ye South ; with Ryne Moylin on the weast, and the River of Shanon on the North. Due thereout to the Earle of <i>s. d.</i></p> | <p>00055</p> | <p>Marshland 00015 dry Arable 00035 Pasture 00005</p> | <p>—</p> | <p>li 00020</p> |
| <p>Gerrott oge fitz Gerrald of Mullane Irish papist</p> | <p>Mullane one plowghland whereof two parts onely belonge to the said Gerrott with one good house, & six smale cottages mearing with Lissmockane on the east ; on the south with the Glebland, on the west wth Farren Marrine, & on the North with ye River of Shannon- there is a salmon weare belonging to ye pmisses unset in the River of Shanon.</p> | <p>00060</p> | <p>Marshland-00010 Arable -00040 Pasture 00010</p> | <p>— — — —</p> | <p>li 00024</p> |
| <p>Morrish fitz Gerrald. deceased. Irish Papist.</p> | <p>The other third parte of Mullan aforesaid, with one tenemt & foure smale Cottadges, mearing on the east wth. Lismokane, on the south wth the Glebland ; The rest of Mullane on the weast ; And the River of Shanon on the North. Honora fz Gerald the Relict of the said Morris possessed thereof in right of Dower or Jointure.</p> | <p>00030</p> | <p>Marshland 00006 Arable 00020 Pasture 00004</p> | <p>— — — —</p> | <p>li 00006</p> |

YET THE PARISH OF ARD CANNY

7.

| | | | | | |
|--|---|-------|---|-------|-------------|
| Shily Purcell alias shihy ye Relict of piers Purcell of Creagh in right of her dower and jointure. Irish papist. | Rine Moiline one quartermeere wth two tenements, and eight smale Cottages, mearing on the East with Killasuragh ; on ye South with Dromehar, on the west with Ballymar- tine, and on the North with ye River of Shannon due thereout to ye Mannor house of Pallice two whyte groates chiefrye p Ann | 00030 | Arable 00015 Marsh land 00005 pasture 00010 | — | li 00012 |
| | Total of the said Parish of Ardcanny. | 01336 | 01267 | 00069 | 00628 |

Parish of Kildymo

The said pish of Kildymo is bounded, and meared with ye five plowlands of Aghdare pish in ye sd Barony of Kenry on ye South, wth Ard Canny pish on ye North, with Kill Cornane pish on ye West ; and wth ye River of Maige on ye East ; haveing noe imppriation, but an intire Rectory, ye pticulars whereof are heereafter sett downe vizt.

| Names of proprietors and his qualification. | Denomination of Lands, and their meetes, and Bounds. | Number of Acres by estimation | Lands profitable & ye quantitie of them | Lands unprofitable & wast. | Value of the whole in 1640 |
|--|---|-------------------------------|---|--|----------------------------|
| Major Gnfall Patrick Purcell deceased. Irish papist. | Bally Cullane one plowland haveing uppon it a Castle, a Bawne, three greate houses, and ten Cottages, one Mill seate, one Salmon weare in repayre, besides other weare seates, mearing with ye River of Maige on ye East ; on ye west wth Beolane, Ballynehally, Ballyvoddane, & Ballyassie ; on ye South wth Faha, Courte, Killdimo, & Ballyvrrne on ye North wth Ardlaghan, oweing a penny, and a red rose p Ann to the Mannor house of Aghdare | 00850 | Marshland 00250 Arable 00400 meddow 00006 | Red bogg 00090 Woody bog 00100 Shrubby } 00004 wood } | li 00160 |

YET THE PARISH OF KILDIMO

8.

| | | | | | |
|---|--|-------|---|---------------|-------------|
| Shily Purcell, alias Sheehy the relict of piers purcell of Crogh. Irish papist. | Ardelaghen halfe a plowghland with one bigg house, & ten smale Cottages mearing on the Easte wth the River of Maige, on the south with Bally Cullane ; on the North wth Ballyne Carriggie pte of the parish of Ard Canny & on the weaste with Beolane. | 00200 | Marshland 00070 Arable 00070 Rocky } 00010 Pasture } Meadow 00010 | Red bog 00040 | li 00075 |
|---|--|-------|---|---------------|-------------|

| | | | | | |
|--|--|--------------|---|--|---------------------|
| <p>Major Generall Sr Hardres Waller English interest M^d that there are 2 fahaes in ye sd Barony viz fahaan furselly, & fahaan- ruddery ye sd fahaan- furselly did belong to Major G^rfall Patricke Purcell and fahanan- ruddery to Major Generall Sr Hardres Waller</p> | <p>Faha halfe a plowland mearing on the east with ye River of Maige, on the North, and west wth Bally Cullane, and on the South with Courte.</p> | <p>00040</p> | <p>Marshland 00034 Dry Arable 00006</p> | <p>—</p> | <p>li 00020</p> |
| <p>300</p> | <p>{ Killdymo one plowghland, mearing on the South with Clorehane, on the west with Killmorine; on the North wth Bally Cullane, and Bally- urine, and on the east wth Ardeevolagh, and Ballyoga hassey, which being held in 1640 by severall proprietors their proportions severally are heereafter set downe Vizt</p> | <p>00300</p> | <p>Arable 00236 Pasture 00017½ Meadow 00003 Rocky } 00006 Pasture }</p> | <p>Shrubby } 00023 wood } Red bog } 00013½</p> | <p>li 00075</p> |
| <p>Juane Fitz Gerrald the relict of Thomas Mc Wm Gerrald of Beolane. Irish papist</p> | <p>In Killdimo aforesaid one hundered, and twentye Accres one good house, and three Tenements in the possession of the said Juane fitz Gerrald in 1640.</p> | <p>00120</p> | <p>Arable 00080 Pasture 00013 Meadow 00003 Rocky } 00006 pasture }</p> | <p>Shrubby } 00008 wood } Redbog } 00010</p> | <p>li 00024</p> |

YET THE PARISH OF KILLDIMO

| | | | | | |
|--|---|--------------|--|--|---------------------|
| <p>John Mc Wm. Gerrald of Corhue InuCurrie Irish papist proprietor</p> | <p>{ Of sixtie five Accres, with foure tenements in Killdymo afore- said</p> | <p>00065</p> | <p>Arable 00042 Pasture 00004½</p> | <p>Shrubby } 00015 wood } Red bog } 00003½</p> | <p>li 00012</p> |
| <p>David Mc Phillip Gerrald of Killdimo aforesd. Irish Papist proprietor</p> | <p>{ Of five accres, & two tenements or houses in Killdymo afore- said.</p> | <p>00005</p> | <p>Arable 00005</p> | <p>—</p> | <p>li 00005</p> |
| <p>Phillip Mc John Gerrald of Killdimo aforesaid Irish papist ppretor</p> | <p>{ Of twentie one Accres in the towne of Killdimo</p> | <p>00021</p> | <p>Arable 00021</p> | <p>—</p> | <p>li 00005</p> |

| | | | | | | |
|---|---|-------|--------|-------|---|---------------------|
| Edmund Mc Thomas Gerrald of Cahir Ineany Irish papist, & propetor | } Of fortie foure Accres with two houses in Killdimo aforesd. Christian England ye relict of the said Edmund dowable of the same. | 00044 | Arable | 00044 | — | <i>li</i> 00010 |
| Thomas Mc Edmund Gerrald of the same Irish papist and ppretor | | 00016 | Arable | 00016 | — | <i>li</i> 00005 |
| Phillip Mc Wm. Gerrald of the same. Irish papist, and pprietor | | 00008 | Arable | 00008 | — | <i>li</i> 00008 |
| Thomas Mc Alexander of the same Irish papist, and pro- prietor | | 00006 | Arable | 00006 | — | <i>li.</i> 00003 |

YET THE PARISH OF KILLDIMO

10.

| | | | | | | | | |
|--|---|---|--------|----------------|-------|--------------------|-------|--------------------|
| Gerrott Mc Tibbot Gerrald of Courte aforesaid Irish Papist. | } There are fourteene Accres in Killdimo aforesaid undevide, & in Commons betwixt the said David fitz Gerrald, John Mc Wm. Gerrald Thomas Mc Edmund Gerrald John Mc Thomas Gerrald, and Thomas Mc Alexander (with 4 Accres of Glebb land, and a tenement which shall be noted in their one place) | 00014 | Arable | 00014 | — | <i>li</i> 00003 | | |
| | | } Courte halfe A plowghland mearing on the Easte with ye River of Maige; on ye weast with Ballyurine, on ye south with Killa Collum, and on the North with faha, and Bally Cullane and devided betweene ye ensue- ing pprietors vizt. | 00240 | Marshland | 00120 | Red bog | 00012 | <i>li</i> 00060 |
| | | | | Arable | 00080 | Boggy- wood | 00016 | |
| } Of one quarter meere in Courte aforesaid, with two good tenements and houses be- sides Cottages, and one Salmon weare besides weare setts | 00120 | Marshland | 00060 | Red bog | 00006 | <i>li</i> 00030 | | |
| | | Arable | 00040 | Boggy- wood | 00008 | | | |
| | | Pasture | 00006 | | | | | |

| | | | | | |
|--|--|-------|--|-----------------------------------|-------------|
| Gerrott fitz James Gerrald & Gerrald fiz James Gerrald, of Courte aforesd. Irish Papists. | Of thother quartermeere of Courte aforesaid with foure good houses thereuppon standing, Margaret Haly als Creagh the relict of John Haly Esqr Dowable of 80 Acres thereof in right of her said husband | 00120 | Marshland 00060 Arable 00040 Pasture 00006 | Red bog 00006 Boggy-wood 00008 | li 00030 |
|--|--|-------|--|-----------------------------------|-------------|

YET THE PARISH OF KILLDIMO

II.

| | | | | | |
|---|--|-------|---|---------------|-------------|
| John Haly late of Lyfmicke Esq deceased. Irish papist. | Killa Collum halfe a plowland with A ruinous Castle, and three smale Cottages upon it, mearing on the east with the River of Maige; on the weast with Ballyurne, on the south with Ballyogahessie, & on the North with ye Lands of Courte-Margaret Haly his relict dowable thereunto | 00073 | Marshland 00030 Arable 00030 Pasture 00003 | Red bog 00010 | li 00030 |
| Gerrott Mc Morrish Gerrald of Ballyogahessy aforesd. Irish papist, & prop ^r etor | Ballyogahessie halfe a plowland mearing with ye River of Maige on the east, on the south & weste with Killdimo, and Ballyurne, on ye North with Killa Collume, and with Service to ye Earle of Kildare being devided among ye ensuing pprietors vizt | 00240 | Marshland 00120 Dry Arable land 00080 Profitable woody } Pasture } 00030 | Red bog 00010 | li 00070 |
| Gerrott Mc Morrish Gerrald of Ballyogahessy aforesd. Irish papist, & prop ^r etor | Of one quartermeere of Ballyogahessie aforesaid with two good houses, and ten Smale Cottages on the same | 00120 | Marshland } 00070 Arable } 00040 | Red bog 00010 | li 00040 |
| John Mc Tibbott Gerrald of Ballyogahessie aforesd Irish papist pprietor | Of the other quartermeere, or halfe of the said halfe plowland of Ballyogahessie aforesaid with one good house, and ten smale Cottages now upon it. | 00120 | Marshland 00040 Arable 00040 Pasture 00005 Woody } 00030 pasture } | Redbog 00005 | li 00030 |

YET IN THE PARISH OF KILDYMOE

12.

| | | | | | |
|---|---|-------|---|---|-------------|
| John fz Tibot Gerald of Ballyogahassy and Gare Mc Tibot of Courte, Irish Papists | Ardnevolagh the sixt parte of a plowland, mearing on the East with Ballyogahassy; on the north and west with Kildymo and on the south with Clorhane | 00020 | Arable 00016 Pasture 00002 Woody } 00002 pasture } | — | li 00006 |
|---|---|-------|---|---|-------------|

| | | | | | |
|--|---|-------|-------------------------------|---------------|-------------|
| | { Ballyurne the third parte of a pl mearing on the south with Kildimoc, on the west and north wth Ballyculhanes And on the East with Court, subdivided betwene the sevall Proprietors as followeth, contayning in the whole | 00077 | Arable 00062 Pasture 00012 | Red bog 00003 | li 00032 |
| Phillip fz Wm Gerald of Ballyurne Irish Papist | { In Ballyurne aforesaid one good house and five Cabyns and in Land | 00048 | Arable 00042 Pasture 00006 | — | li 00015 |
| Thomas Mc Alexander of the same Irish papist | { In Ballyurne aforesaid, one good house and two Cabbyns and in land | 00016 | Arable 00010 Pasture 00003 | Red bog 00003 | li 00009 |
| John Mc Thomas Gerald of the same Irish Papist | { In Ballyurne aforesaid a house and some Cabyns, and in land | 00013 | Arable 00010 Pasture 00003 | — | li 00008 |

YET THE PARISH OF KILLDIMO

13.

| | | | | | |
|--|--|--------|--|--|-------------|
| | { Beolane in estimacōn two parts of a pl mearing on ye east with Bally Cullane, with Ballynonellane on ye weste, on ye South with Ballyvodane and on the north wth Ferran Ibrien in Ard Canny pish, which is devided betwixt two pp ^r etors vizt. | 00115 | Arable 00064 Rocky } 00002 Pasture } | Shrubby } 00003 wood } Red bog } 00046 | li 00047 |
| Wm. fitz Gerald of Beolane deceased Irish proprio ^r & papist | { Of the two parts, of the said two pts of a pl in Beolane, knowne by the name of Beolane, with a Castle and five tenements, & Cabbins uppon it. | 00085 | Arable 00040 Rocky } 00002 Pasture } | Shrubby } 00003 wood } Red bog } 00040 | 00035 |
| Richard fitz Gerald & John fz Gerald of Corhuen Currie Irish papists and pp ^r etors | { Of Tonelegigh being the 3d parte of the said two parts of a pl in Beolane aforesaid. | 00030 | Arable 00024 | Red bog 00006 | li 00012 |
| | { Ballyn Currie ye 3d pte of a plow land betwene two pprietors whereuppon are three good houses mearing on ye South, & west wth Ballynonellane, on ye north with pallice & on the east wth farra Ibryen. | 00052½ | Arable 00013 Rocky } 00011 pasture } | Red bog 00002½ Shrubby } 00026 Wood } | li 00016 |

| | | | | | |
|--|---|--------|-------------------------------|--|--------------------|
| Edmd. Purcell of Ballyono Nellane Irish papist pp ^r etor. | Of 2 parts of the sd 3d pte of Ballyn Currie in estimation | 00040 | Arable 00010 Pasture 00008 | Red bog 00002 Shrubby } 00020 Wood } | <i>li</i> 00012 |
| Edmund Russell of Ballyn Currie Irish papist pprietor | Of the other third part of Ballincury aforesaid. | 00012½ | Arable 00003 Pasture 00003 | Red bog 0000½ Shrubby } 00006 wood } | <i>li</i> 00004 |

YET THE PARISH OF KILLDIMO

| | | | | | |
|---|--|-------|-------------------------------|--|--------------------|
| Nicholas Fañing late of Lymericke Alder Irish papist. | Drommore one pl being devided in nyne parts is mearing on ye south with Criggan ICrye and Ballyassie, on the weste with Bally Cnockbane and Ballyhitricke, on the North with pallice, and on the east wth Beolane, and Bally Cullane, Devided betwixt Severall proprietors Vizt | 00580 | Arable 00260 Pasture 00052 | Red bog 00068 Shrubby } 00200 wood } | <i>li</i> 00120 |
| Edmund Purcell of Ballyone Nellane Irish papist. | Cahir being two parts of the said 9 parts of the said plowland of Dromemore with five tenements uppon it in estimation. | 00100 | Arable 00050 Pasture 00040 | Red bog 00010 | <i>li</i> 00030 |
| Morrogh McMahon of Ballyvodane Irish papist | Ballyone Nellane, Ballynehally, Fearagh, SkearteneCrohy, pullagh, and Ballynehausa being six parts, and the third parte of a parte of the said 9 parts of the plowland of Dromemore, haveing six good tenemts uppon it. | 00450 | Arable 00200 | Shrubby } 00200 wood } Red bog 00050 | <i>li</i> 00080 |
| Morrogh McMahon of Ballyvodane Irish papist | Ballyvodane being two parts of a 9th pte of Drome More aforesaid haveing three smale Cottages uppon it by esti- macon | 00030 | Arable 00010 Pasture 00012 | Red bog 00008 | <i>li</i> 00010 |

YET THE PARISH OF KILLDIMO

| | | | | | |
|--|--|--------|---|---------------------------------------|-------------|
| | Killmorine, Cragane Icry & Ballyassie halfe a plowland mearing on the South with ye Lands of Clorehane, on the west, and North with Killbridy; & Dromemore & on the east wh. Killdimo. Due thereout 15s p ann Chiefrye to ye Earle of Killdare possessed of severall pprieto ^{rs} Vizt. | 00151 | Arable 00030 Pasture 00050 Meadow 00001 | Shrubby Wood } 00020 Red bog 00050 | li 00082 |
| Patricke Purcell late of Ballyne Corriggie, and Shily Purcell als Shihy ye relict of Piers Purcell of Crogh Irish papists | Killmorine being the 3d parte of thabove halfe plowland, haveing ten Cottages uppon it, by estimation. | 00070 | Arable 00010 Pasture 00010 | Shrubby wood } 00020 Red bog 00030 | li 00030 |
| Patricke Hogane of Killnemona in ye Countie of Clare Esq in right of his wife the relict of Terlagh McMahan Esq deceased. Irish Papist | Cragane I Cry being another third parte of the said halfe plowland haveing two Cottages uppon it by estimation. | 00051 | Arable 00010 Meadow 00001 Pasture 00030 | Red bog 00010 | li 00040 |
| The said Patricke Hogane in ye Right aforesaid Irish papist. | Balliassie being another third parte of the said halfe plowland, haveing one tatch house uppon it by estimation. | 00030 | Arable 00010 Pasture 00010 | Red bog 00010 | li 00012 |
| | Totall of the said Parish of Kildymo | 02937½ | 02195½ | 00742 | li 00793 |

Parish of Kilkornane.

16.

The said Parish of Kill Cornane being an intire Rectorie is meared, and bounded with Arde Canny; and Kildimo on the Easte; with the River of Sheanan on ye North; On the weste with the parish of Ashkeaton in the Barony of

Connollo, on the South with the parish of Aghdare and the parishes of Crogh, and Nantenan in the Barony of Connoloe, the particulars whereof are heereafter set downe vizt.

| Names of proprietors & his qualification | Denomination of Lands, and their meetes, & Bounds. | Number of Acres by estimation | Lands profitable & the quantity of them | Lands unprofitable & waste. | Value of the whole in 1640. |
|---|---|-------------------------------|--|---|-----------------------------|
| Major Gnrall Sr Hardres Waller English proprietor | Islandmore one plowland with a ruinous Castle, sixteene Cottages a pigeon house, one orchard, and one weare seate on the River of Shanen, mearing with the sd River on the North, with Ballymartine on the easte with Meogh and Kill Cornane on the south, and weast. | 00190 | Arable 00140 Marshland 00025 Meadow 00015 Pasture 00010 | — | li 00040 |
| The said Sr Hardres Waller | Ballymartine one plowland with one good Crosse house, and fourteene Cottages mearing with the River of Sheanan on ye north; on the weste with Islandmore & Killcornane, on the South with Bally Cahan, and on the east with Dromeher, and Baneagoleene | 00200 | Dry arable 00170 Marshld. 00012 Pasture 00018 | — | li 00045 |
| The said Sr Hardres Waller | Meogh one plowland with two good houses, five smale Cottages, one gristing Mill, and one tucking Mill mearing with Iland More on the North, with Ballynoe on the weste, with Ballycahan, and Bally Cornane on ye easte, Graige, and Ballycahan on the south. | 00178 | Arable 00150 Pasture 00013 | Shrubby wood } 00013 Red bog } 00002 | li 00040 |

YET IN THE PARISH OF KILL CORNANE

17.

| | | | | | |
|---|---|-------|-------------------------------|---|-------------|
| Major Gnrall Sr Hardres Waller English proprietor | Ardeloman one plowland with eight houses and Cottages mearing with the Lands of Bally Cnockebane on the North, with Ballygleaghan on the weaste, with Killbridy on the south, and on the Easte with Ballyhetricke, and Cluoneogullin. | 00170 | 00050 Arable 00080 Pasture | Shrubby wood } 00020 Red bog } 00020 | li 00035 |
|---|---|-------|-------------------------------|---|-------------|

| | | | | | |
|--|---|-------|--|---------------|--------------------|
| Phillip fitz Gerrald of Dromeher- begg Irish papist | Dromeherbegg halfe a plow- land & a quartermeere have- ing two good houses, and 3 Cottages uppon it; mearing with the Lands of Dromeher- more, and Drominbrocke on ye south, with Reine Moyline in the pish of Ard Canny on ye North with Killasuragh in ye said pish on the East and with Ballymartine on ye weste | 00060 | Arable 00045 Pasture 00015 | — | <i>li</i> 00025 |
| David Me Phillip Gerrald of Dromeher- more. Irish papist | Dromehermore, one plowland, halfe a pl. and halfe a Quartermeere with three good houses, and 4 Cottages uppon it mearing on the south with the Lands of Ballygonicke in this pish, and Lissansillane in the parish of Killdimo, on ye Easte with Dromenbrocke in ye pish of Ard Canny on ye weast with Ballymartin, & Kill Cornane on ye north wth. Dromeherbeg. | 00130 | Arable 00070 Pasture 00035 | Red bog 00025 | <i>li</i> 00040 |
| John fitz Gerrald of Bally Cahan English interest being a protestant | BallyCahan one plowland wth one good house, or tenemt, and five Cottages mearing on ye North wth ye Lands of Dromeher, and Kill Cornane, on ye Easte wth Bally Jonicke bane, on ye south wth Ballygleaghane, on ye west wth Graige and Meogh. Due thereout x p Ann chiefrie to ye Mahor Gnfall Sr. Hardres Waller | 00140 | Arable 00070 Rocky } 00040 Pasture } Boggy } 00020 Pasture } | Red bog 00010 | <i>li</i> 00040 |

YET IN THE PARISH OF KILLCORNANE

18.

| | | | | | |
|---|--|-------|---|---------------|--------------------|
| Thomas fitz Gerrald of Glin esqr Irish papist & Nicholas Fanning Alder' alsoe Irish papist | Bally Jonickebane one plow- land wth two good houses, and Cottages on it, mearing on the North wth the Lands of Dromehermore; on ye easte wth Cahir in ye pish of Killdymo and Ballyhitricke, on the south wth Ardeleman and on the weste wth Bally- gleaghan, & Bally Cahan of this plowland the said Thomas fitz Gerrald hath the one motie and the said Nicholas fanning ye other moitie; Due there out xs p Ann Chiefrie to Major gnfall Sr Hardres Waller | 00150 | Arable 00060 Rocky & shruby pasture 00050 Boggy } 00030 Pasture } | Red bog 00010 | <i>li</i> 00030 |
| Sr Geffrey Galloway Baronett deceased Irish papist. | Graige one quartermeere have- ing on it two Millseates vizt one tucking Mill, and one gristing Mill mearing on the North. | 00030 | Arable 00020 Rocky } 00005 Pasture } | Red bog 00005 | <i>li</i> 00014 |

| | | | | | |
|--|---|--------------|---|----------|---------------------|
| <p>Majo Generall Sr Hardres Waller English Proprieto^r</p> | <p>Ballyhetricke halfe a plowland with one good stone walled house and 4 Cottages on it, mearing with the Lands of Ardeleman on ye weast, On ye north with Ballygonockebane, and on the East, and South with Fearagh in the pish of Killdimo.</p> | <p>00070</p> | <p>Arable } 00030 Shrubby & } 00030 rocky } pasture } Boggy } 00010 lowland } for } pasture }</p> | <p>—</p> | <p>li 00040</p> |
|--|---|--------------|---|----------|---------------------|

YET THE SAID PARISH OF KILLCORNANE

19.

| | | | | | |
|--|--|--------------|---|--|---------------------|
| <p>Mago^r Generall Sr Hardres Waller English Proprietor.</p> | <p>Cluoneogulleene halfe a plowland with two good houses, and Cottages on it mearing on the west with the Lands of Ardloman & Ballyhetricke, on the south with Killbriddy; on the East with Cragane Icry, and Ballynehally in the pish of Killdimo, on the North wth Ballyenonellane in the said pish</p> | <p>00080</p> | <p>Arable } 00030 Shrubby & } 00040 Rocky } Pasture }</p> | <p>Red bog 00010</p> | <p>li 00015</p> |
| <p>The said Sr Hardres Waller</p> | <p>Kilbriddy two plowlands having on it foure Cottages meareing on ye north with ye Lands of Cluoneogulleene, and Ballyhetricke, on the east with Killmorine, and Cragan Icry in ye pish of Killdimo, on ye south with Tough, Bally Crahine and Ballyvacloghanane in the pish of Aghdare, & with the lands of Curry, and Killvarrogga in the same pish on ye weaste.</p> | <p>00400</p> | <p>Arable } 00250 Meadow } 00025 & moory } land }</p> | <p>Shrubby wood 0090 Red bog 00035</p> | <p>li 00080</p> |
| <p>Shely purcell, alias Sheehy ye relict of Piers Purcell late of Crogh deceased. Irish Papist</p> | <p>Banenegulleene one quartermeere of Land mearing on the East with ye Lands of Reine Moyline in ye pish of Ard Canny, on the North wth ye River of Sheanan, on the weaste with Ballymartine, and on the South with the lands of Dromerher. Subiect to pay to ye house of pallice one red rose per Ann^r</p> | <p>00030</p> | <p>Arable 00030</p> | <p>—</p> | <p>li 00005</p> |

YET IN THE PARISH OF KILLCORNANE

20.

| | | | | | |
|---|---|-------|--|---------------|-------------|
| Thomas Mc Shane Gerrald of Bally- nemony. Irish papist. | BallyneMoney one plowland with one good dwelling house, and three Cottages mearing on the South wth the Lands of Lisnemucky, and Ballyvocog in the Barony of Conolloe; on the weast with Tynekelly in this pish of Killcornane, on the north with Shannaballymore, and Clonekelly, and on the east with Curry in the parish of Aghdare, this pl was moitively held in 1640 by the said Thomas and Gerrald, due thereout the sum of ten shill p Ann Chiefrye to Major Gñrall Sr Hardres Waller | 00200 | Arable land 00070 Pasturing } 00070 wood } Rocky pasture 00054 | Red bog 00006 | li 00060 |
| Gerrald fitz Gerrald of Ballygleagh- ane esqr deceased Irish papist | Ballygleaghane two plowlands with a Castle, two good houses, and eight Cottages uppon it mearing on ye east wth the Lands of Ardloman; on ye south with Curry in the pish of Aghdare, and Ballynemony aforesd, on ye west wth Shannaballymore, and Killine on ye North wth Bally Cahan and Drome Loghan | 00240 | Arable land 00140 Rocky & } 00050 shrubby } pasture } Meadow 00005 Boggy pasture 00040 | Red bog 00005 | li 00080 |
| The said Gerrald fitz Gerrald | Tynekelly, and Shannabally more one pl wth foure cottages, mearing on ye south wth Ballynemony on ye west wth Ballyvocog in the Barony of Connollo, on the North with Ballygoge, and on ye East wth Ballygleighane Due thereout xs p Ann Chiefrye to Sr Hardres Waller. | 00130 | Arable 00050 Shrubby } & rocky } pasture } 00080 | — | li 00030 |

YET IN THE SAID PARISH OF KILL CORNANE

21.

| | | | | | |
|--|---|-------|---|---|-------------|
| The said Gerrald fitz Gerrald of Balliglehan. Irish Papist. | Garranearde, & Diggartie one plowland with two houses, & 3 Cottages mearing on the east with ye Lands of Killeene, & Ballygoge, on ye south with Ballyvokoge in the Barony of Connolloe, and Tennekelly on the west wth Englandstowne in ye Barony of Connollo, & on the north with Morenane; Due thereout xs p Annū chiefrie to Major gnral Sr Hardres Waller. | 00140 | Arable 00100 Rocky & } 00030 woody } pasture } Boggy } 00010 pasture } | — | li 00030 |
|--|---|-------|---|---|-------------|

| | | | | | |
|--|--|--------------|---------------------------------------|---|---------------------|
| <p>The said Gerrald fitz Gerrald of Ballyglehan. Irish Papist.</p> | <p>Killeene, and Ballygoge one plowland with two good houses, and five Cottages uppon it, mearing on the Easte with the Lands of Ballyleighane, & Dromloghane; on the south wth Shannaballymore & Tenekelly, on the weste with Garrane Arde, & Diggartie, & on ye North with Morenane.</p> | <p>00130</p> | <p>Arable 00100 Pasture 00007</p> | <p>Shrubby wood 00020 Red bog 00003</p> | <p>li 00035</p> |
| <p>The said Gerrald fitz Gerrald of Ballygleghane. Irish Papist.</p> | <p>Dromeloghane one plowland with Seaven Cottages uppon it, mearinge wth Bally Cahan on the easte; on the south with Ballyleighane; on the west with Ballygoge, and Morenane, and on the North with the Lands of Graige</p> | <p>00100</p> | <p>Arable 00080</p> | <p>Red bog 00020</p> | <p>li 00030</p> |

YET THE SAID PARISH OF KILLCORNANE

| | | | | | |
|---|--|--------------|---|----------------------|---------------------|
| <p>Thomas fitz Gerrald late of Morenane Irish papist.</p> | <p>Morenane, & Ballyngoole two plowlands with one good dwelling tenemt or house, & twentie Cottages uppon it, mearing on the easte wth ye lands of Dromlughan, and Graige; on the south with Diggarty; and Ballygoge; on the weaste with Gorte Sighane in the Barony of Connoeloe, and on the north with the lands of Ballynoe. Due thereout xxs p Ann chiefrie to Major Gñrall Sr Hardres Waller.</p> | <p>00300</p> | <p>Arable 00080 Rocky & woody pasture 00150 Boggy pasture 00040</p> | <p>Red bog 00030</p> | <p>li 00040</p> |
| <p>Sr. Geffrey Gollway Baront late of Lymicke deceased Irish papist (30th)</p> | <p>Ballynoemore, Gortalashy, and Ballynoebegg, being one plowland and halfe a quartermeere, is meared, and bounded on the Easte with the lands of Moegh, on the South with Morenan; on ye weste with Milltowne in ye pish of Ifrosa, and on the North wth llandmore, which in the yeare 1640 was enioyed by severall ppetors vizt.</p> <p>Ballynoemore halfe a plowland, & one quartermeere wth two good dwelling houses, two cottages, one Orchard, and an intended stone worcke, or building of seaven foote heigh wth foure towers. Due thereout six shill, and three pence p añ chiefry to Major gñrall Sr Hardres Waller.</p> | <p>00097</p> | <p>Arable 00072 Pasture 00015</p> | <p>Red bog 00010</p> | <p>li 00030</p> |

YET IN THE PARISH OF KILLCORNANE

23.

| | | | | | |
|--|---|-------|---------------------------------|---------------|--------------|
| Morrish fitz Gerrott Gerald of Gortalashy and David Nihill late of Lym'icke Burgesse Irish papists | Gortalashie one quartermeere with two good houses, & four Cottages and an orchard upon it, being in their pōion in 1640 moitively. Due thereout two shillings, six pence p ann chiefrie to ye Mannor of Castletowne. | 00046 | Arable 00030 Pasture 00010 | Red bog 00006 | li 00018 |
| Edmund purcell of Curry pprietor & Irish papist | Ballynoebegg halfe a quarter- meere Due thereout to ye Mannor of Castletowne one shilling, and three pence p Ann Cheifrye. | 00014 | Arable — 00008 Pasture 00004 | Red bog 00002 | li 00006 |
| Total in the said Parish of Kilcornane | | 03225 | 02883 | 00342 | li. 00818 |

Part of the Parish of Askeaton called Ive Rossa.

The said parte parish (called Iverosa) of Connolloe on the weste; with Castletowne of Askeaton lyeing in the Baronye of Kenry, on the Easte, with Ballymarty on the South, containeing onely nyne plowghlands is meared, & on the North with the River of Sheanan; and bounded with Courte Browne in the Barony the pticulars whereof are as followeth vizt

| Names of proprietors & his qualification. | Denomination of Land, & their meetes, & bounds | Number of Acres by estimation | Lands profitable, & the quantitie of them. | Lands unprofitable & waste | Value of the whole in 1640. |
|---|--|-------------------------------|--|----------------------------|-----------------------------|
| | | | | Ballisteene | |

YET IN THE SAID PARTE PARISH OF ASKEATEN CALLED IVOROSA.

24.

| | | | | | |
|--|--|-------|---|---|-------------|
| Thomas Dondon of Ballysteene Irish papist | Ballysteene one plowland wth A ruinous Castle, and two dwelling houses, or tene- ments, and eight Cottages, mearing with the Lands of Courte Browne in the Baronie of Connolloe on ye weste, and south; with ye River of Shanon on ye north; with Bally Cannanena, & Michels- towne on the east. | 00140 | Arable 00125 Marshland 00010 Meadow 00005 | — | li 00030 |
|--|--|-------|---|---|-------------|

| | | | | | |
|------------------------------|---|-------|--|---|--------------------|
| The said Thomas Dondon | Michelstowne one plowland mearing with Ballysteene on the west; on the North wth Ballycannanena; on the East wth Ballyvodocke; & on the south with Gortena- cranher in the Barony of Connollo. | 00080 | Arable 00070 Pasture 00010 | — | <i>li</i> 00020 |
| The said Thomas Dondon | Ballyncannanena one plowland with one Salmon weare seate on the river of Sheanan, mearing on the north with the said River of Sheanan, on ye west wth Ballysteene; on the south wth Ballyvo- docke, and Michellstowne, & on ye East with Ballyvohir, Due thereout two pounds, nynteene shillings, eleaven pence, halfe penny per Anñ chieferie to ye Maior generall Sir Hardres Waller | 00100 | Arable 00080 Marshland 00015 Pasture 00005 | — | <i>li</i> 00030 |

YET IN THE SAID PARTE PARISH OF ASKEATEN CALLED IVOROSSA.

25.

| | | | | | |
|--|--|-------|--|---------------|--------------------|
| John Taylor of Bally- vadocke Esqr English prop ^r etor | Ballyvadocke one plowland with one good dwelling house, and eight Cottages, mearing on the south with the Lands of Ballynekelly in ye Barony of Connello, on ye west with Michellstowne; on the north with Bally- vohir, and on ye east wth Ballynehagulshy. | 00100 | Arable land 00080 Pasture 00005 | Red bog 00015 | <i>li</i> 00024 |
| Wm Roch late of Lymericke Burgesse dec: Irish ppetor | Ballynvohyr one plowland with a ruinous house, & one Cottage and one weare seate on the River of Shennan, mearing wth ye said River on the north; on ye west with Bally Cannanana; on the south wth Ballyvoddoge, & Ballynehagulshy and on ye East with Behye—Due there- out ten shillings per Ann to ye Major Generall Sr Hardres Waller, as Chiefrie | 00138 | Arable 00080 Pasture 00028 Marshland 00020 | Red bog 00010 | <i>li</i> 00036 |
| Maior grall Sr Hardress Waller English interest | Behy, and Ballynehagulshy two plowlands with a ruinous Castle, two good tenements, or dwelling houses, and 15 Cottages one Salmon weare Seate on the River of Shannan, mearinge with ye said River on the north, wth the lands of Ballyvohir, and Ballyvoddocke on the weste, wth Ballyonarty in ye Barony of Connello on ye South, and Ballyne Curty on the Easte. | 00300 | Arable 00240 Pasture 00040 | Red bog 00020 | <i>li</i> 00040 |

YET IN THE PARTE PARISH OF ASKEATEN CALLED IVOROSSA

| | | | | | |
|---|---|-------|---|--|---------------------|
| <p>David fitz Gerrald of Ballyne- courty Michael Mahon late of Lymericke deceased, Gerrott Mc Thomas of Ballyne Curty & patricke Hogane of Killnemona in ye Countye of Clare esq^r in right of his wife, ye relict of Terlogh Mc Mahon esq^r Irish propretors & papists</p> | <p>Ballyne Curty one plowland with twelve Cottages upon it, mearing with Beahy, and Ballynehagulshye on ye weaste; wth Gort Shighane in the Barony of Connello on the South, with the River of Shannean on ye North, and with Milltowne on ye Easte; of which plowland each of the said parites had a quartermeere, and Due thereout twentie shillings p Ann chiefrye to the Lord of Brohill.</p> | 00200 | <p>Arable 00150 Marshland 00010 Pasture 00030</p> | Red bog 00010 | <p>li 00060</p> |
| <p>Moellmuiry Mc Dwile of Milltowne Irish papist</p> | <p>Miltowne one plowland with one good dwelling house, or tenement & ten Cottages upon it mearing on ye Easte with ye Lands of Bally ne Curty; on the North with the River of Shanean; on the south with parte of Ballynehagulshy and on the Easte wth Killnoe in the parish of Kill Cornane Due thereout to the Lord of Brohill twentie shill p Ann chiefrie and there are two Accres of timber wood on the same</p> | 00140 | <p>Arable 00080 Marshld 00020 Pasture 00020</p> | <p>Timber } wood } 00002 Red bog } 00018</p> | <p>li 00040</p> |
| <p>Total in the said Part Parish</p> | | 01198 | 01123 | 00075 | <p>li 00280</p> |

Parte of the Parish of Aghdare.

27.

The said parte parish of Aghdare lyeing in the south ; On the west wth Lisnimuckey and the Barony of Kenry containeing five plowlands, Ballynvoiry ; on the Easte the River of Maige, and halfe, is meared, and bounded with the and on the North with the pishes of Killdymo, Towne of Aghdare, Rewer, and Glanynor on & Killcornane.

| Names of proprietors & his qualification | Denomination of Lands, & their meetes & Bounds | Number of Acres by estimation | Lands profitable & the quantitie of them. | Land unprofitable, & waste | Value of the whole in 1640. |
|--|---|-------------------------------|--|---------------------------------------|-----------------------------|
| Major Gnrall Sr Hardress Waller English proprietario | Clorhane two plowlands mearing with the River of Maige on ye Easte, with Kilbridy on the weste, with Bally Clorane on ye south, and wth Killdimo on ye north, it hath a Salmon weare on the said River of Maige. | 00220 | Arable 00040 Marshland 00090 Pasture 00060 | Red bog 00010 Shrubby wood } 00020 | li 00080 |
| Dermott Mc Mahon of Towgh Irish papist | Twogh halfe a plowghland with one dwelling house, and 30 tenemts. one tucking Mill, and a Mill seate, and an Orchard upon it mearing on the East with the Lands of Corro, on ye west wth kill Cograne on ye south wth ye river Greinogh, & on ye north Kilbridy, due 7.6 p ann thereout to ye Earle of Kildare. | 00212 | Arable 00150 Rocky pasture 00004 Meadow 00008 Pasture 00030 | Red bog 00020 | li 00050 |

YET THE SAID PARTE PARISH OF AGHDARE IN THE BARONY OF KENRY

28.

| | | | | | |
|--|---|-------|--|---|-------------|
| Edmd Purcell of Currye and Dermtt Mc Mahon of Towgh. Irish papists. | Currye one quartermeere, whereof twentie Acres called Rengarrane belonge to ye said Dermott McMahan ; which hath upon it one good stone house two tenements, one Millseate, and an Orchard, mearing on the South wth Ballynorugo, on the North with Ballinlongforte, on the West wth Towgh, and on the East wth Killgograne | 00115 | Arable 00060 Pasture 00010 | Shrubby wood } 00040 red bog } 00005 | li 00030 |
| Kennedy Mc Terlogh of Killanarugo and Morrogh Mc Daniell of the same. Irish papists. | Killanarugo the third parte of a quartermeere of a plowland with one good dwelling house, & six Cottages mearing on the East with Towgh ; on ye weste with Lissnymucky ; on the North with Curry, and on ye South with Ballynegoole, oweing one shilling p Anñ chiefrie to ye Earle of Kildare the sd Morrogh Mc Daniell had onely ye 3d pte thereof. | 00040 | Arable 00010 Rocky pasture 00002 Meadowe 00002 | Red bog 00020 Shrubby wood & woody bog } 00006 | li 00010 |

| | | | | | |
|---|---|-------|--|---------------|--------------------|
| Bryen M ^c Terlogh of Killgograne Irish papist | Killgograne, and Cnocke the two parts of a quartermeere wth one dwelling house, & 2 Cottages, mearing on the east, and South with the Lands of Twough; on the west wth Currie, and on ye North with the Lands of Killbridy, oweing two shillings, six pence chiefe rent p Ann to ye Earle of Killdare | 00050 | Arable 00020 Rocky pasture 00002 Meadow 00002 Pasture 00006 | Red bog 00020 | <i>li</i> 00024 |
|---|---|-------|--|---------------|--------------------|

YET THE SAID PARTE PARISH OF AGHDARE IN THE BARONY OF KENRY

29.

| | | | | | |
|---|--|-------|--|--|--------------------|
| John Lissaght of Killkerrilly. Irish papist | Killkerrilly halfe a plowland with one good dwelling house, ten Cottages, and one Salmon weare seate uppon it, mearing with Clorhane on the North, & on ye weaste with Ballynlongforte, on ye Easte with the River of Maige and on the South wth Bally M ^c Clehernane, it hath ioyned to it its im p preations both great, & smale | 00197 | Arable 00070 Marshland 00107 Meadow 00010 Pasture 00010 | — | <i>li</i> 00060 |
| Major Generall Sr Hardres Waller English proprietor | Ballynlongforte one plowland with one good Dwelling house and ten tenements uppon it, mearing on the Easte with ye River of Maige; on the west, with Bally m ^c Clehernane; on the north with Killkerrilly and on the south with Corro. | 00083 | Arable 00050 Marshland 00008 | Boggy & } shrubby } wood } 00025 | <i>li</i> 00030 |
| John fitz Gerrald late of Corro de- ceased. Irish papist | Corro halfe a plowghland wth one good dwelling house, and six Cabbins, a Millseate, one orchard, and one Eele weare seate uppon it mearing on the west with Twogh, on the East with ye River Maige, on the north wth. Ballynlongforte, and Bally M ^c Clehernane, & on ye South with Killonokane, and the Burgesse land of Aghdare, oweing ten shill chiefe rent p Ann to the Earle of Killdare. | 00104 | Arable 00050 Marshland 00004 Pasture 00030 Meadow 00004 | shrubby } wood } 00016 | <i>li</i> 00050 |

YET THE SAID PARTE PARISH OF AGHDARE IN THE BARONIE OF KENRYE

30.

| | | | | | |
|---|---|-------|-------------------------------|--------------------------------------|--------------------|
| John Lissagh of Kill- kerrily. Irish papist. | Keill Inokane the third parte of a plowland, haveing on it an Orchard one tenemt and one Ile weare mearing on ye East with Ardnegurriny; on ye West with ye River of Greynagh on ye North wth Cappoher pte of the lands of Corro, and on ye south wth Rower, and Burgesse land of Aghdare in ye Barony of Cosmae (Piers Creagh of Lyñicke Allder- <i>s d</i> man Mortgadgee thereof, 4.6 chiefe rent to ye Earle of Killdare p ann. | 00052 | Arable 00030 Meadowe 00012 | Shrubby and boggy wood } 00010 | <i>li</i> 00030 |
| Dermott Me Mahon of Twogh. Irish papist | Bally Clehernane the 5th pte of ye two parts of ye lands of Corro, mearing on ye East wth Ballynlongfort on the west with Killbridy, on ye North wth Clorhane and on the south wth the Lands of Corro aforesaid; due there- out to ye Earle of Killdare <i>s d</i> 1.6 chiefe rent p Ann | 00050 | Arable 00020 Pasture 00010 | Shrubby- wood 00020 | <i>li</i> 00013 |
| Totall in the said Parish | | 01123 | 00911 | 00212 | <i>li</i> 00376 |

AN ABSTRACT OF THE SAID SEVERALL PARISHES IN THE BARONY OF KENRY, & WHAT THEY DOE RESPECTIVELY CONTAINE.

| | | | | |
|----------------------------------|--------|--------|-------|--------------------|
| The Parish of Ard-Canny..... | 01336 | 01267 | 00069 | <i>li</i> 00628 |
| The Parish of Kildymo..... | 02937½ | 02195½ | 00742 | 00793 |
| The Parish of Kilcornane..... | 03225 | 02883 | 00342 | 00818 |
| The Part-Parish of Askeatyn..... | 01198 | 01123 | 00075 | 00280 |
| The Part-Parish of Athdare..... | 01123 | 00911 | 00212 | 00376 |
| Totall in the said Barony..... | 09819½ | 08379½ | 01440 | <i>li</i> 02895 |

**AN INDEX OF THE SEVERALL IRISH PROPRIETORS
MENTIONED IN THIS FOREGOING BOOKE: BEGINING
WITH THEIR SURNAMES ALPHABETICALLY.**

31

| | Pages | | Pages | | Pages |
|--|-------------------|--|--------------------------------------|--|------------------------|
| A. B. | | Gerald Edmond fz of North Killasuragh. | 06. | H. | |
| | | Gerald Garrett oge fz of Mullane | <i>ibm</i> | Haly John of Lymerick Esqr | 11 |
| | | Gerald Morris fz of the same. | <i>ibm</i> | Hogan Patrick of Kilmona | (15 <i>bis</i>) 26 |
| C. | | Gerald Joane fz of Kildymo | 08 | | |
| Creagh Piers of Lymerick Alder | 30 ⁰ | Gerald John Mc Wm. of Carhu Nookery. | 09 | I. K. | |
| | | Gerald David Mc Phillip of Kildymo. | <i>ibm</i> | | |
| | | Gerald Phillip Mc John of the same. | <i>ibm</i> | | |
| D. | | Gerald Edmond McThomas of Cahirneany. | <i>ibm</i> | L. | |
| Daniell Morogh M ^e of Killanarogo | 28 | Gerald Tho: Mc Edm of the same | <i>ibm</i> | Lysaght John of Kilkirilly | 29 |
| Dondon Thomas of Ballysteene | 24 ^{ter} | Gerald Phillip Mc Willm of the same. | <i>ibm</i> & 12 | Lysaght Nicholas of Fanyngstowne | 30 |
| Doole Moelmurry M ^e of Miltowne | 26 | Gerald Thomas Mc Alexr of the same | 09 & 12. | | |
| | | Gerald Garret Mc Tibbot of Courte | 10 & 12 | M. | |
| | | Gerald Garet fz James of the same | 10 | Mahon Dermod Mc of Twogh | 28. 27. 30. |
| E. | | Gerald Garet Mc Moris of Ballyogahassy. | 11 | Mahon Morogh Mc of Ballyvodane | 14. |
| | | Gerrald John Mc Tibot of the same. | 11 & 12 | Mahon Michael Mc of Lymerick | 26. |
| | | Gerald John Mc Thomas of Ballivine. | 12. | | |
| F. | | Gerald Willm fz of Beolane | 13. | | |
| Fanyng Nicholas of Lymick Ald [FitzGerald—see G] | 14 | Gerald Richard fz of Carhuencurry. | 13. <i>ibm</i> | | |
| | | Gerald John fz of the same | 17. | | |
| | | Gerald Phillip fz of Dromehirbeg | <i>ibm</i> | N. O. | |
| G. | | Gerald David Mc Phillip of Dromehirmore. | 18. | | |
| Gerald John fitz of Corro . | 29 | Gerald Thomas fz of the Valley | 18 & 22 | P. | |
| Gerald David fz of Ballingarran | 02. 3 | Galway Sr. Geoffery of Lymick | 20 | Purcell Edmond of Curry | 23. 28. |
| Gerald Catheryn fz of the same | <i>ibm</i> | Gerald Tho: mc Shane of Ballynemony | (20 <i>bis</i>) (21 <i>ter</i>) | Purcell Sheely of Croagh . | 1. 7. 8 } 15. 19 } |
| Gerald Richard fz of Farrenmaryne | 03 | Gerald, Gerald fz of Balligleghane | 22 | Purcell Patrick of Ballynecarriggy | 2. 5. } 15. } |
| Gerald Wm Mc shane fz of Ballincary. | 04 | Gerald Thomas fz of Mornane | 23 | Purcell More of the same . | 1. |
| Garret Thomas Mc of Trienmeanagh | <i>Ibm</i> | Gerald Morris fz of Gortalassy | 26 | Purcell Edmond of Lissan-sillane. | 5. |
| Gerald Nell fz of Pallice . | <i>ibm.</i> | Gerald David fz of Ballynecourty | 26 | Purcell Patrick of Ballyculhane | 7. |
| Gerald John fz of Killasuragh | 05. <i>bis</i> | Gerald Garret Mc of the same | <i>ibm.</i> | Purcell Edmond of Ballyo Nellane | 13. 14. |
| Gerald Edmond Mc shane of the same | <i>ibm</i> | | | | |

| Q. | Pages | S. | Pages | W | Pages |
|--|-------|---|------------|------|-------|
| R. | | T. | | X | |
| Richard, Tho: Mc of Dromonemorck | 05 | Therlogh Brien Mc of Kilcograne. | 28 | Y &c | |
| Russell Edmond of Ballincurry | 13 | Therlogh Kenedy Mc of Killanago | <i>ibm</i> | | |
| Roch Willm of Lymick Burgesse | 25 | | | | |

ENGLISH PROPRIETORS CONTAINED IN THIS BOOKE.

Major General Sr. Hardresse Waller..... 08. (16 *ter*) 17, 18, (19 *bis*) 27, 29, 25.....

John Tailor of Ballyvadocke 25.

Richard Earle of Corek..... 03 *bis*

John fz Gerald of Ballycahan..... 17.

AN ALPHABETICALL ABSTRACT OF THE DENOMINATION OF ALL THE LANDS IN THE SAID BARONY OF KENRY. 33.

| A. | Pages | C | Pages. | G | Pages |
|-----------------------|-----------------|---------------------------|------------|-------------------------|------------|
| Ardelaghen | 08 | Beahy | <i>ibm</i> | Graig | 18 |
| Ardnevollagh | 12. | Ballynehaglishy | <i>ibm</i> | Garranard..... | 21 |
| Ardloman..... | 17. | Ballynecourty | 26 | Gortalassy..... | 22. 23 |
| | | Ballinlongfort | 29 | | |
| | | Bally mc Clehernane | 30 | | |
| B. | | | | H. | |
| Ballynecarriggy | 02 | Carheeny | 01 | | |
| Ballingarrane | <i>ibm</i> | Courte | 10 | | |
| Ballincarry | 04 | Cragganecry | 15 | I. | |
| Ballydule | <i>ibm</i> | Cluone Igulleene | 19 | Iselandmore | 16 |
| Ballyculhane | 07 | Clorhane | 27 | | |
| Ballyogahassy | 11 | Curry | 28 | | |
| Ballyurne | 12 | Cnock | <i>ibm</i> | | |
| Beolane..... | 18 | Curro..... | 29 | | |
| Ballyassica | 15 | | | K | |
| Ballymartyn..... | 16 | D | | Knockterstane..... | 05 |
| Ballycahane | 17 | Dromonebrocke | 05 | Killasuragh middle..... | <i>ibm</i> |
| Bally Jonick..... | 18 | Dromore | 14 | Killasuragh south | <i>ibm</i> |
| Ballyhetrick..... | <i>ibm</i> | Dromehirbeg | 17 | Killasuragh north | 06 |
| Banegulleene | 19 | Dromehirmore | <i>ibm</i> | Kildymo | 8. 9. 10. |
| Ballynemony | 20 | Diggarty | 21 | Killacollum | 11 |
| Balligleghane | <i>ibm</i> | Dromloghane | <i>ibm</i> | Kilmoryne | 15 |
| Balligog..... | 21 | | | Kilbridie | 19 |
| Ballingoole | 22 | E | | Killyne | 21 |
| Ballynomore..... | <i>ibm</i> & 23 | F | | Killanarrugo | 28 |
| Ballynobeg | <i>ibm</i> | Farren Ibrien | 02 | Kilgograne | <i>ibm</i> |
| Ballysteene | 24 | Farren Maryne..... | 03 | Kilkirilly | 29 |
| Ballincanana | <i>ibm</i> | Faha | 08 | Keil Invokane | 30 |
| Ballyvadocke | 25 | | | | |
| Ballynvohir | <i>ibm</i> | | | | |

| L | | N. O. | | S. | |
|-----------------------|------------|-------------------|----|--------------------|----|
| Lismokane | 03 | | | Shanballymore..... | 20 |
| Lismokane | <i>ibm</i> | | | | |
| Lissanessellane | 05 | P | | | |
| | | Pallice | 04 | T. | |
| | | | | Trienmeanagh | 04 |
| M | | | | TyneKelly | 20 |
| Muckinagh | 03 | Q | | Twogh | 27 |
| Mullane | 06 | | | | |
| Meogh | 16 | | | V. W. X. Y. &c. | |
| Mornane | 22 | R. | | | |
| Mitchelstowne | 24 | Rynemoilyne | 07 | | |
| Miltowne | 26 | | | | |

[ATTESTATION]

The Forgoeing survey of the Barronie of Kenry taken by us Robert Cox, William Rumsye, Samuell Clarke, Thomas Robinson, Thomas Jackson, & William Yarwell Esq^{rs} Com^{rs}. thereunto authorised as to the best of our Indeavor, Pursuant to the Instructions to us in that behalfe from tyme to tyme sent and Directed, wherein it is to be noted that in the second Columne containeing the Denomination of Lands through out the booke, as well the meares and bounds of everie parcell of Land; as alsoe the observations taken by us relateing to the Premisses concerning the tytell thereof, and the buildinges improovments and other commodities of the same are particularlie incerted, and that where there be severall propritors of any Parcell, the whole quantitie & qualitie of the Parcell is first intirellie cast up and thire severall proportions thereafter distinguished, as farr fourth as possiblie we may Doe. All we^h we humblie certifie this 22th of Aug: 1655.

ROB: COX

WM. RUMSEY.

WILL: YARWELL

Exd by

JON. TEIGE.

THE NAMES OF THE JURY SWORNE, AND IMPANNELLED TO ENQUIRE OF AND
RETURNE THE SURVEY OF THE BARONY OF KENRY.

MATHEW MC MAHOWNE of Twogh
 JOHN FZ GERRALD of Clorhane
 JOHN LISSAGHT of Killkerrilly
 EDMUND OGE FIZ GERRALD of Killassuragh
 DAVID FIZ GERRALD of Dromeher
 MORRISH FIZ GERRALD of Moynane
 EDWARD ARUNDELL of Ballynuolane
 EDMUND PURCELL of Rynemulleene
 JAMES LISSAGHT of Ballynockbane
 JOHN MC MOELLMURRY of Milltowne
 THEOBALD FIZ GERRALD of Courte
 GERROTT FIZ GERRALD of Ballynoebegg
 THEOBBALD MC JOHN of Ballyogohassey
 JOHN MC MAHON of Ballyassie
 GERROT FIZ MORIS of Ballyogahassey
 GERROTT PURCELL of Curra
 JAMES NIHELL of Ballynoe
 RICHARD FIZ GERRALD of Dromenabrocke
 THOMAS MC ALEXANDER of Ballyroe
 EDMUND MC WM. of Curhownokye
 JOHN FIZ WM. GERRALD of Ballyurhin
 JOHN FIZ THOMAS GERRALD of Ballyruane
 ANTHONY SKELTON of Rahan
 GEORGE BROWNE of Killbridy
 JAMES BLUETT of Killmallocke
 JOHN FIZ WM GERRALD of Carhucan Crie
 STEPHEN LISSAGHT of Garryduffe

A true copy,

M. J. McENERY,

8th., Decembe 1904

Lymerick

THE BARONY OF POBLE BRIEN

Consisting of the ensuing parishes

vizt.

| | | | |
|---|----------|--|----|
| PART-PARISH OF MONASTERNEY ¹ | fol 2 | PART-PARISH OF CNOCEGAULE ⁴ | 13 |
| PART-PARISH OF CROME ² | 5 | PART-PARISH OF KILONOGHAN ⁵ | 14 |
| PARISH OF KILNAGHTEN | 6 | PARISH OF KILKIDY | 16 |
| PARISH OF BALLICAHANE | 7 | PART-PARISH OF MONGRET ⁶ | 33 |
| PARISH OF CRICOWRHY | 9 | PARISH OF CLUONANA ⁷ | 34 |
| PART-PARISH OF KILPEACAN ³ | 12 | | |

1—Remainder of parish in baronies of Small County, p. 103, & Coshma, p. 148

2—Remainder of parish in Coshma, p. 135, and see Connello, p. 290.

3— ditto in Small County, p. 108.

4— ditto in South Liberties, p. 478.

5— ditto in Coshma, p. 140 (see textual notes).

6— ditto in South Liberties, p. 479.

7—*Cf.*, present parish of Croom.

Lymerck

The Survey of the Barony of Pobblebrien.

The Meares and Bounds of the said Barronie of Pobblebryne is contiguous and adioyning to the River of Shannon on the North—on the East with the Liberties of the Cittie of Limicke, and the Barronie of Smale Countie, on the South with the River of Cumoge and the Barronie of Cossmae, on the Weast with the River of Mage and Barronies of Kenrie and Cossma. It extendeth from Annagh Rostie in the said Liberties on the East allonge with the Brooke leadinge to Clar Inie neere Carrigoguinioll in the Parrish of Killkeedie in the said Barronie north west, and from Clare Inie betwixt the lands of Ballimullcasshell wthin the new added Countie of the Cittie of Limicke in the Parrish of Mungrett, and Ballibrownie more in the Pish of Killkeedie and Barronie aforesaid North Easte, and extendeth from thenc North East between both Tyrvous in the Parrish aforesaid the weast Tyrvowe beinge of the said Barronie and the east Tyrvow of the new added Countie of the Cittie of Limicke & to Reynetalechrubin running to the River of Shannon North East & from the said Renitallechruebyne runinge to the River of Shannon North East to the River of Mage and to the lands of Carrigcloher in the said Pish and extends from the said Parrish and Carrigcluhir south west to Crampanenaglock in the Pish of Killkeedie aforesaid, and from thence leadeth south west by the Mage unto Crimpankillgobane betweene the two parrishes of Cluonanna and Adare, and the Barronies of Poblebryne and Cossmae and by the Brooke runinge to the said Crimpanekillgobane South west to Aghnacorracantyne wch Devideth the last recited Pishes & Barronies and from thence South East to the Bogg betweene Ballinemronoge in the Parish of Killonachan and Balligeile in the aforesaid Parrish and Barronie of Cossmae, and from thence

westwards to Ballifookowe in the said Barronie and from thence to Glanglogine in the said Parrish of Killonachane south west, and from thence Eastwards to Clochan Inie in the Parrish of Killinatten meareinge between Ballilloskie in the Barronie of Cossmae on the West and Drounlochane and Killinatten in the Barronie of Poblebrine on the Easte and extendeth from thence south west to the lands of Balliowragane and Leaskiltagh in the Pish of Crom in the Barronie of Cossmae and from the said Balliowragane and Lisskelltagh south Eastwards by the Brooke Sruhanetarra, and all along betweene Clouncollane and Girrannamannagh in the Pish of Monesteranenie & Barr of Poblebryan and from thence South West to the River of Cumoge between the said Baronies of Cossma and Poblebryne, and in the Parish of Mounester Inenie aforesaid and allong the said River of Cumoge to the bridge of Monester Inenie South east and from thence leading along the heighway Eastwards between the lands of Rathmore in the Barronie of smale Countie & Leackanegrenane in the Pish of Monnester Inenie in ye sd Barr: of Poblebryen and from Rathmore aforesaid north east to the lands of Ballibroode and Kildery in the Baronie of Smale Countie on the Easte and Killkirily Boher Owen Kildonell and Balliregane in the Baronie of Pobl Bryne on the Weast, And from Balliregane North East to the lands of Killpekane in the Baronie of Smale Countie Cnocknebolliglissy and Kearhowmeere Leavane in Poble Bryn Barronie meareinge with Ballintravers on the East in the Barronie of Smale Countie And from Ballintravers northwest to the floord of Lean Iny, And from thenc by the Brooke north west of Annagh Rosty within the Liberties of Limicke.

Parte Parish of Monesterneany

The said pte Parish of Monesterneany is meared South, and the Barronie of Cossmae on the Weast, and bounded with the pish of Ballichahane on the North And East The River of Cumoge on the being foure plowlands and halfe are Distinguished as followeth.

| Names of Proprietors & thire qualifications | Denomination of Lands and thire metes and bounds. | Number of Acres by estimation. | Lands profitable and quantitie of y ^m | Land unprofitable & Waste. | Value of the whole in 1640. |
|---|---|--------------------------------|--|----------------------------|-----------------------------|
| Ladie Ann Southwell. Engl interest | Monester Ineny half a plow ^d with a mill seate and an Eele weare thereunto belonginge meareing with the River of Cumoge on the south Cahirduffe on the North Girranamannagh on the weast and Rathmore pcell of smale Countie Baronie on the Easte the Revsion thereof to Thomas Southwell Esq Engh Protestant after the said Ladies, death | 00082½ | Arable 00075 Meddow 0007.½ | | li s d 0030:00:00 |
| The said Ladie Ann Southwell. | Ballim ^e sradine halfe a plowland with two Eele Weares thereunto belonginge meareing the River of Cumog on the South Cluonkillane, Toryne and Girranenamannagh on the North Ballinowkane on the West and Girranenanagh on the Easte. | 00107 : ½ | Arable 00060 Pasture 00015 | Shrubbie } 00032 wod } | 0025:00:00 |

YET IN THE PART PARISH OF MONASTERNEANY.

| | | | | | |
|--|---|---------|--|-------------------------------------|----------------------|
| ffrancis ffaninge of Limicke Alderman and his Assignee Dermott Clancie. Irish Papists. | Girranamannagh halfe a plowld with an Eele weare thereunto belongg by morgadge from Dan ^{ll} . O'Bryne of the same meareinge with the River of Cumoge and Ballimacsradine on the South Cnocknegransie Garranbegge Cahirduffe and Monasteranagh on the the East, the Baronie of Cossmae on the West and the Brooke commonlie called Keamore on the North cheefe Rent due to Carriggogunill there- s d out p Anum 3 - 4 cont | 00110-½ | Arable 00036½ meddow 00011 pasture 00015 | shrubby wood 00018 Red bog 00030 | li s d 0045:00:00 |
|--|---|---------|--|-------------------------------------|----------------------|

| | | | | | |
|--|--|--------------|--|------------------------------|-------------------|
| <p>Hennrie Earl of Bathle, English Protestant</p> | <p>Cahirduffe halfe a plowland meareinge wth Leakine- grenane and Monesteranen- agh on the South Cnockne- gransie on the East and North Girrannamannagh and Monesteranemagh on the West cont</p> | <p>00108</p> | <p>Arable 00084 Meddow 00006 pasture 00015</p> | <p>Shrubbywood 00003</p> | <p>0040:00:00</p> |
| <p>Redmond Bourke Irish Papists of Leackine- grenane</p> | <p>Leackinegrenane halfe a plow- land meareing wth Rath- more on the South and East Rathmore and Cahir- duffe on the West and pte of the lands of Cnockne- gransie and Cahriduffe on the North cheefe rent there- out due to the Mannor of Carriggogunill p Annum <i>s d</i> 3—4 contd</p> | <p>00060</p> | <p>Arable 00054 Meddow 00003</p> | <p>Shrubbywood 00003</p> | <p>0030:00:00</p> |

YET IN THE PARTE PARISH OF MONESTERANNENAGH.

| | | | | | |
|--|---|-----------------|--|--|--------------------------------------|
| <p>Therllagh O Bryne and Morogh OBryne of Cnockne- gransie, Irish papists.</p> | <p>Knocknegransie, Ballymar- teene and Girranebeg one plowland and halfe meare- inge on the South with Cahirduffe on the West with Knockdroumassill and Girranamanagh on the north wth Killdonill on the East with Boher Owen Kildery and Rathmore the moitie belonging to Morrogh O Bryne of the lands aforesaid is held by lease for a thousand yeers from Henry Barklie de- ceased, cheefe rent due to the mannr of Cariggogunill <i>s d</i> p Annū --- 13—4 Margrett ne Bryne widow dowable of the pur̄con belonging to Therllagh O'Bryne of the said Lands</p> | <p>00266</p> | <p>Arable 00160 Meddow 00010 pasture 00040</p> | <p>Shrubbywood 00006 Red Bog 00050</p> | <p><i>li s. d</i> 0100:00:00</p> |
| <p>Barnebie Earle of Thomond English Protestant</p> | <p>Killkirily halfe a plowland meareinge with Boher Owen on ye east, Ballymarteeene pte of Knocknagransie on the South Killdonill on the West and North. Total of the said Parte Parish of Monastereneinie.</p> | <p>00081</p> | <p>Arable 00066 pasture 000—15</p> | <p>00.....</p> | <p>0030:00:00</p> |
| | | <p>00815...</p> | <p>00672½</p> | <p>00142½</p> | <p><i>li</i> 00300:00:00</p> |

Parte Parish of Crome.

The said pte pish of Croume within the Barronie of Pobullbryne being two plowlands or thereabouts is meared and bounded on the North with Killynatten, and Balliloskix, on the Easte with Keamore and Cnocknegranssie, on the South with Sryhanetarra and the Lands of Croume on the West with Sryhanetarra aforesaid Balliauracane and Rathbrenagh are distinguished as followeth.

| Names of Proprietor and his qualificatio | Denomination of Lands and thire meetes and bounds | Number of Acres by estimation | Lands profitable & quantitie of them. | Lands unprofitable and waste | Value of the whole in 1640. |
|---|---|-------------------------------|--|---|-----------------------------|
| Margrett Bryne als Stephenson Irish papist | Carabud halfe a plowland with a Mill seate and an Fele weare thereunto belonginge meareinge with the runinge water commonly called Sryhanetarra on the South, with Machirieregh, on the weast, South Cnocke Droum Assill on the East, and North Margrett the La: Dowadger of Castleconnell dowable of the third pte thereof | 00036 | Arable 00030 meddow 00002 pasture 00004 | 0 -- 0 -- 0 | <i>li s d</i> 0015:00:00 |
| Marhgrett Stephenson als Bryne & the relicct of Garrett fitz Thomas Gerrald Irish Papists | Machirrireagh halfe a plowland and the broaken Castle and halfe plowland of Cnockdroum Assill south meareinge on the North with Cnockedroum—Assill and Balliloskie on the Easte with Keamore and Girrannamanagh and Cnocknagransie on the South with Carrabud and Sryhanetarra, on the Weaste with Rathbrennagh and Balliawragane Margrett the Ladie Dowadger of Castleconl propritrix of a 3d pte thereof as her dower | 00078½ | Arable 00060½ meddow 00001½ pasture 00008½ | Shrubby } 00003 woody } Red Bog 00005 | 0040:00:00 |
| Michael ffox of Limicke merchant Irish Papist | North Cnockdroum Assill halfe a plowland with a fishing yeele weare on repaired thereunto belonginge and an Orcharde meareinge with ye ye Lacke comonly called Lochnaguirra and Keamore on the Easte with South Cnockdroum Assill on the South Machiriereagh on the weaste and Killinatten on the North ffrancis Barkely Irish Papist heire in reVISION | 0049 | Arable 00028 pasture 00012 | Shrubby } 00009 wood } | 0030:00:00 |
| Total of the said Parte Parish of Crome | | 00163½ | 00146½ | 00017 | 00085:00:00 |

Kilinaghten Parrish.

| | | | | | |
|--|--|-------|---|-----------------------------|----------------------|
| Sr Morish Hurly of Killduffe Irish Papist | Killinatten halfe a plowland mearinge on the North wth Cnockdrom Assill, on the South side Ballgriffa pcell of Cosmae Barronie on the Weast Dromlochane on the north and Droumlochane & Lochguirrie on the Easte | 00044 | Arable 00039 meddow 00000 $\frac{1}{2}$ Pasture 00001 $\frac{1}{2}$ | Shrubby wood 00003 | li s d 0018:00:00 |
| ffrancis Barklie of Droum- lochane Irish Papist | Dromlochane halfe a plow- land mearinge wth Killi- natten and Lochnaguirra on the South, the brooke of Keamore Ballichahane and Shanaclogh on the East, Killinatten and Killonachan on the weaste and Ballin- vealla on the north. The said lands is morgadged to David Roch of Cahir Iva- hallie | 00080 | Arable 00060 Meddow 00003 Pasture 00009 $\frac{1}{2}$ | Red bog 00007 $\frac{1}{2}$ | li 0050:00:00 |
| | Total of the said Parrish of Killinaghten | 00124 | 00113 $\frac{1}{2}$ | 00010 $\frac{1}{2}$ | 00035:00:00 |

The Parrish of Ballichahane.

The sd Parrish of Ballichahane beinge all in the Baronie of Poble Bryne (except the one halfe plow'd of Kildery wch lyeth in the Baronie of smale Countie consistinge of three plowlands and a halfe and a quartermeere lyinge and situated

wth smale Countie on the Easte the Parrish of Cricowry and Killinatten, and the Brooke of Keamore on the Weast, the Parrish of Monesterinenagh on the South and Crikowry pish on ye north.

| Name of Proprittor & his Quallificacon | Denomination of lands and thire meets and bounds | Number of Acres by estimation | Lands profittable & quantitie of them. | Lands unprofitable and waste | Value of the whole in 1640 |
|--|---|-------------------------------|---|------------------------------|----------------------------|
| ffrancis Barcklie aforesd Irish Papist | The broken castle and Bawen of Ballychane the plowd and halfe of Ballychahane and Killdonill mearinge wth Skieannaghmore & Balliregane Kilderry and Boher Owen, on the East Boher-Owen and Killkirily and Knocknegransie on the south, Gortfluhonny and Shennechlough on the north the lands of Droumlochane Keamore and Loughnaguirrie on the Weste Stephen Leo Edmond ffaninge and Patricke Arthur Morgadgees of the sd lands cont. | 00192 $\frac{1}{2}$ | Arable 00150 meddow 00003 $\frac{1}{2}$ pasture 00030 | Red bog 00009 | li 0094:00:00 |

| | | | | | |
|---|---|--------------|--|------------------|-------------------|
| <p>Barnebie Earle of Thomond English Protestant</p> | <p>Boher Owen one quarter meere mearinge wth Killderye and Boallyboarde on the east, Bollyboarde and Ballimarteen pte of Cnocknegransie on the South Kilkeerily and Killdonll on the west and Killdonll on the north cont</p> | <p>0037½</p> | <p>Arable 00030 pasture 00007½</p> | <p>0 — 0 — 0</p> | <p>0015:00:00</p> |
|---|---|--------------|--|------------------|-------------------|

YETT IN THE PARISH OF BALLICHAHANE

| | | | | | |
|---|--|----------------|---|--------------------------|-------------------------------------|
| <p>Hennrie Earle of Bathe English Protestant</p> | <p>Ballirigane one plowland mearinge wth Killpikane and Skieghannaghmore on the North Ballichahane on the west Killdonll on the South and smale Countie on the East contd.</p> | <p>00121-½</p> | <p>Arable 00105 meddow 00001½ pasture 00012</p> | <p>Shrubbywood 00003</p> | <p><i>li s d</i> 0040:00:00</p> |
| <p>Margrett Bryne als Stephenson widow Irish Papist</p> | <p>Skieghannaghmore halfe a plowland mearinge wth Skieghannaghbegge and Kilpikane on the North Ballichahane Gorttfluhony and the heigh lane on the West Balliregane on the South and Killpikane on the East The Ladie Dowadger of Castle Connll Proprietrix of a 3d pte of the sd lands as her dower and Sr David Bourke is Morgadgee of the same lands Contd.</p> | <p>00069½</p> | <p>Arable 00067½ meddow 00002</p> | <p>0 — 0 — 0</p> | <p>0020:00:00</p> |
| <p>The sd Margrett Bryne als Stephenson Irish Papists</p> | <p>Skieghannaghbeg halfe quartr meere of land mearinge wth Ballychahane on the North Ballivillis on the West Skieghannagh-more on the South and Ballishane on the East the sd Margtt Ladie Dowadger of Castle-conll proprietrix of a third pte thereof as her dower Sr David Bourke Morgadgee Cont</p> | <p>00015</p> | <p>Arable 00014 pasture 00001</p> | <p>0 — 0 — 0</p> | <p>0007:00:00</p> |

YETT IN THE PARISH OF BALLICAHANE

9.

| | | | | | |
|--|--|-------|-----------------------------------|----------------------|-----------------------------|
| The sd Margrett Bryne als Stephenson widow Irish Papists | Gorttfluhony and Leakene georoge one halfe Quatr meere meareinge wth Sheaneclloch on the west, Ballibillis on ye North Ballichahane on ye South and Skeighanaglimore on the East the sd Ladie Dowadger of Castellconll propriatrix of a 3 ^d pte thereof as her dower Sr David Bourke is morgadgee cont. | 00018 | Arable 00012 pasture ...00001½ | Shrubywood 00004½ | <i>li s d</i> 0007:00:00 |
| | Total of the said parte parish of Ballicahane | 00454 | 00437½ | 00016½ | 00183:00:00 |

Cricorie Parish

The ensueinge pte of the sd Pish beinge six plowland and halfe quartermeere beinge all of the Parish of Cricorie exceptinge the three quartermeers of Annaghrostie within the new added Countie of the Cittie of Limicke the said pish meareth on the north wth the pish of Killkeedie and Mongrett on the South wth the pish of Ballichahane and Killinaghtten, on the east wth the pishes of Knocknegaule and Killpekane on the west wth the parish of Killonchan.

| Name of propriitor and his qualification | Denomination of lands and thire meetts and bounds. | Number of Acres by estimacion | Lands profittable and quantitie of them. | Lands unprofitable and Waste | Value of the whole in 1640 |
|---|---|-------------------------------|--|------------------------------|----------------------------|
| The said Margrett Bryne als Stephenson wid Irish Papists | Ballyvillis one quartermeere meareinge wth the lands of Graige on the North Shanachlough and Gorttfluhonie on the South the Heigh Lane of Cricorie on the easte Ballinveallie and Leakinventane on the West The Ladie Dowadger of Castleconll propriatrix of a 3 ^d pte thereof and Sr David Bourke, morgadgee cont | 00028½ | arable 00022½ meddow 00003 pasture 00003 | 0 — 0 — 0 | <i>li</i> 0010:00:00 |

YETT CRICORIE PARISH.

10.

| | | | | | |
|---|---|-------|------------------------------|--------------|-----------------------------|
| Sr David Bourk morgadgee Ir : Papist | Shanaclogh halfe a plowland meareinge west to Ballinvealla South to Ballichane, East to Gorttfluhonie north to Leackinventane the sd lady Dowadger of Castleconnell Dowable of a 3 ^d pte as her dower The heire of Donnogh O Bryne heir in re ^{vis} ion | 00034 | arable 00028 meddow 00002 | Redbog 00004 | <i>li s d</i> 0026:00:00 |
|---|---|-------|------------------------------|--------------|-----------------------------|

| | | | | | |
|--|--|-------------|---|---------------------------------------|------------|
| Barnebie Earle of Thomond English protest | Ballinvealla wth a stump of a Castle and a smale Orchard meareinge wth both Killo- nachons on the West wth Droumlachane on the South Sanachloch on the East Leackinventtane and Berne- gielch on the North cheefe rent due thereout to the mannr of Carriggoguinill p <i>s d</i> Annu 08-08 cont- | 00079 | Arable 00060 meddow 00002 pasture 00002 | Shrubbywood 00005 Red bog 00010 | 0050:00:0. |
| Margrett Bryne als Stephenson Irish papists | Bearnenaguihie half a plow- land meareinge wth Bally- geyell on the West with Ballinvealla on the South with Cahir Ipholloe on the north with Leackinventtane on the east, Margt the Ladie dowadger of Castellconll propritrrix of a 3d pte there- as her dower & Sr David Bourcke morgadgee Danll Bryn have powr of redemp- tion. | 00046 - 0 - | Arable 00030 meddow 00002 | Red bog 00014 | 0010:00:00 |
| Sr David Bourke Irish Papists of Killpican | Leackinventtane halfe a plow- land meareinge wth Bearna- guihie on the west, wth Ballinvealla on the south wth Ballinvillis on the East wth Cahir Ipholloe on the North cheefe rent due there- out to the mann of Carrigg <i>s d</i> oguinill p Annu 08 : 11 cont. | 00040 - - - | Arable 00028 meddow 00006 | Shrubbywood 00006 | 0020:00:00 |

YETT IN THE PARISH OF CRICORIE.

II. -

| | | | | | |
|--|---|-----------|---|----------------------|---------------------------|
| Sr Morish Hurlie Irish Paptists of Killduffe | Ballyrosty one plowland mearing wth Cahirnettana on the West wth Cahir Ipholle on the south wth Graige on the North and wth the lands of Graige on the East. Cheefe Rent due to the mann of <i>s d</i> Carriggoguinill 08 .. 08 | 00071 - - | Arable - 00060 meddow - 00001 pasture - 00002 | Shrubbywood 00008 | <i>li s</i> 0040:00:00 |
| Margrett Bryne als Stephenson Irish Papists | Ballymoroghow halfe a plow- land wth a broacken Castle & Bawne meareinge wth Dowveene on the north the heigh Lane of Cricory church on ye west, the runinge water of Cnockna- boelliglissie on the East and Ballyshane on the South the Ladie Dow- adger of Castleconll pro- pritrrix of a 3d pte as her dower Sr David Bourke Morgadgee | 00064 - ½ | Arable 00052½ pasture - 00009 | Shrubbywood 00003 | 0030:00:00 |

| | | | | | | |
|--|---|-------|-----------------------------|-------------------------|----------------------|------------|
| Teige O' Bryne of Graige Irish Papists | Graige and Downeene one plowld wth an orchard thereon mearing on the Easte wth Lower Downeene wth Barnakille and Clochacoka on the North on the West wth Cahirnattannaha and Ballinrostie on the South wth Ballinvillis and Ballimoroghoe contd | 00150 | Arable meddow pasture | 00110 00005 00021 | Shrubbywood 00014 | 0060:00:00 |
| Nichollas Strich of Limicke Irish Papists. | Lower Downeene and Leminie three quarters of a plowld mearinge wth Annagh Rostie on the North, Upper Downeene on the West Ballimoroghoe on the South and Knocknaboellyglyssie on the east cont | 00105 | Arable pasture | 00065 00034 | Shrubbywood 00006 | 0035:00:00 |

YETT IN THE PARISH OF CRICORIE.

12.

| | | | | | | |
|---|--|---------|-------------------|-----------------|--------------------------|---------------------|
| Margrett Bryne als Stephenson Irish Papists | Cahir Ipholloe one quarter meere mearing on the West East and North wth BallinRosty on the South wth Bernaneguihy and Leackenaveutane Margrett the Ladie Dowadger of Castleconll Propitrix of a 3d pte thereof & Sr David Bourcke Morgadgee Cont | 00028 | arable pasture | 00022½ 00001 | Shrubby wood } 00004½ | £ s d 0035:00:00 |
| | Totall of the said Parish of Cricorie ... | 00646 - | | - 00571½ | - 00074 : ½ | 00316:00:00 |

Parte Parish of Killpicane

The sd pte Parish of Killpe Kane beinge but one halfe plowld meareth and boundeth as in the pticuller ensueinge will appe.

| | | | | | | |
|--|--|--------|-------------------|-----------------|----------------------|-----------------|
| The sd Margtt Bryne als Stephenson wid Irish Papists | Ballishane halfe a plowland wth astumpe of a Castle, meare* on the East wth Killpe Kane and on the South, wth Ballymoroghoe on the North, and the heighlane & Graige on the West, the sd Lady Dowadger of Castleconll. Dowable of a 3d pte thereof, and Sr David Bourke morgadgee Cont | 00067½ | Arable pasture | 00060 00004½ | Shrubbywood 00003 | 0020:00:00 |
| | Totall of the sd Parte Parish ... | 00067½ | | 00064½ | 00003 | li 00020 --- |

Parte Parish of Cnockenagaull

The sd pte p̄ish of Cnocknagaule beinge but one plowland, meareth and boundeth as in the p̄ticullers followinge may appeere

| | | | | | |
|--|--|-------|------------------------------|----------------------|------------------|
| Sr. David Bourke Irish papists | Knockneboellyglissie three quartermeers mearinge with Quartmeere llevant and Killpikane on the South Gorttmaneroe and Lemnie on the north, Traṽstowne in the Baronie of smale County on the East and the runinge watter of Ballimorghow on the west, cont'— | 00108 | Arable pasture 00075 00021 | shrubby wood } 00012 | li 0040:00:00 |
| Margrett Stephenson als Bryne wid. Irish Papists | Ilevane one quartermeere, mearinge wth Killpekane on the south, wth Cnocke naboelliglissie on the north, and East, and Fryarstone pcell of smale Couñ on the West, the Ladie Dowadger of Castleconnell propritrix of a 3d pte thereof as her Dower and Sr David Bourcke morgadgee containyng | 00036 | arable pasture 00022½ 00004½ | shrubby wood } 00009 | 0010:00:00 |
| Total of the said Parte Parish of Knocknagaule | | 00144 | 00123 | 00021 | li 0050:00:00 |

The Parte Parish of Killeonaghann

The pte of the said p̄ish in the Baronie of Pobull-Bryne Doth meare and bounde wth the p̄ishes of Cricorie, and Killinatten on the East, wth Killkeedie pish on the north, the pish of Adare in the Baronie of Cossmae in the West, and pte of the pish of Crome on the South, beinge all two plowlands and a halfe within the said Baronie of Poblebryne, and the rest beinge two plowlds and halfe quartermeere in Baronie of Cossmae as is followeth.

| | | | | | |
|---|---|-------|---|-------------------|------------------|
| Morogh Ó'Bryne Irish Papists of Granshy | Killlollochanmore halfe a plowland mearinge with Girranemore in the Baronie of Cossmae on the west wth Balliloskie in the said Baronie on ye south wth Ballinvella on the East, wth Killollachanbeg in Poblebryne on ye north, Cheefe rent due thereout to the Mannor of Carriggoguinill p s d Annu — 02-03 | 00059 | arable meddow pasture 00050 00003 00002 | Shrubbywood 00004 | li 0031:00:00 |
|---|---|-------|---|-------------------|------------------|

| | | | | | |
|--|---|-------|---|--------------|------------|
| Margrett ny Bryne Irish Papists | Killollachanbegge halfe a plowland meareinge West wth Killollachanmore in the Baronie of Cossmae, South wth the sd Killollachan- more, East wth Ballin- vealla, North wth Ballin- fookkoone, Margtt the Ladie Dowadger of Castle- conll Dowable of a 3 ^d pte thereof, & Thomas Clancie morgadges cont | 00047 | arable 00036 meddow 00001 pasture 00003 | Redbog 00007 | 0020:00:00 |
| Margrett the Ladie Dowadger of Castle conll Irish Papists | Ballimroenoge halfe a plow- land meareinge West to Ballicurane, south to Bally- geyle East to Attyflyne, north to Balliannaghmore Margrett ny Bryne Inheri- trix in in revsion cont | 00070 | arable 00060 meddow 00002 pasture 00008 | o — o — o | 0040:00:00 |

YETT IN THE PARTE PARISH OF KILLOLLUCHANE

15.

| | | | | | |
|--|---|-------|---|---|-------------------------|
| Margrett Bryne aī̄s Stephenson wid: Irish papists | Atyfloyne halfe a plowland mearinge West to Bally- nemroenoge, South to Burrinnaguihy East to Cahirnatannaha, North to Ballianrachanebegge. The Ladie Dowadger of Castle- conll Propriatrix of a 3 ^d pte as her Dower; and Sr David Bourke morgadgee cont. | 00077 | arable - 00060 Meddow 00001 pasture 00007 | Red bog 00009 | <i>li</i> 0040:00:00 |
| The said Margrett Bryne aī̄s Stephenson Irish Papists | Cahirnatannaha halfe a plow- land mearinge wth Ballyan- rachanbege on the north, Athyfloyne, and Lissard Limicke on the west Ballin- rostie on the south, and Graige on the East. The said Ladie Dowadger of Castleconll propriatrix of a 3d pte thereof as her Dower Sr David Bourcke mor- gadgee cont. | 00060 | arable 00022½ pasture 00009 | Red bog 00018 Shrubby } 00010½ wood } | 0015:00:00 |
| | Total of the said Parte Parish of Killonoghan | 00313 | 00264½ | 00048.½ | <i>li</i> 00126:00 |

The Parrish of Killkeeddy.

16.

The Parrish of Killkeeddy is mearinge and boundinge on the north wth the River of Shannon on the south-weaste wth the River of Mage and pish of Cluonanna, on the south wth the pish of Killollachane, on the East wth the pish of Mungrett pte of the Liberties of Limicke containinge two and twenty plowlands, two ptes, one sixteent pte of a plowland as followeth.

| Name of Proprietor and his qualification | Denomination of Lands and thire meetes and bounds. | Number of Acres by estimation | Lands profitable & quantitie of them. | Lands unprofitable and waste | Value of the whole in 1640. |
|---|---|-------------------------------|---|------------------------------|-----------------------------|
| Donnogh ó Bryne of Carrigo- guinill deceased. Irish Papist | Ballianranchanbegg halfe a plowland mearinge wth Girrannamuckie on the north, wth Ballianranchanmore, on the weast wth Cahirnatannahye, on the South wth Bearnacoyle, and Ballivolloge, and Ballivollocke on the Easte. The Ladie Dowadger of Castleconl dowable of a third pte thereof and Sr David Bourke morgadgee Danill o Bryne sonn and heire of the sd Donnogh hath power of redemption. | 00050 | arable 00045 | Shrubie wood } 00005 | <i>li s d</i> 0018:00:00 |
| Margrett ny Bryne als Stephenson Irish Papist | Killcollmane halfe a plowland meareth wth Killtemplane on the weaste, Clounanna on the south, Killtemplane on the north and Lisscoultta on the Easte, the Ladie dowadger of Castleconl dowable of a 3d pte thereof, and Sr David Bourke morgadgee. | 00037 | arable 00025 meddow 00001 pasture 00007 | Red bog 00004 | 0012:00:00 |
| Thomas Hallie of Lifficke. Irish Papist. | Brosskeaghmore one plowland mearinge on the East wth Ballivolloge, on the weast wth Lisscoultta, on the south wth Broskeaghbegge, and on the north wth Cragbegge. Md. that Conno Mc Shane is Inheritor of the thirteenth pte thereof. | 00084 | arable 00070 meddow 00006 pasture 00002 | shrubbywood 00006 | 0040:00:00 |

YET IN THE PARRISH OF KILLKEEDIE

17.

| | | | | | | <i>li s d</i> |
|---|---|-------|--|--|--|---------------|
| Margrett Stephenson als Bryne. Irish Papist | Lisscoult a halfe a plowland meareinge wth Killcolman on the weast, Broskeagh begg on the south, Brosskeaghmore on the Easte, and wth Killtemplane on the North, Connor o Dallie morgadgee thereof, since 1640, and since the said Dallies death was by his relictt Slanie, and Piers Lacie her now husband assigned unto Geiles Vanderlure, The La ; Dowadger of Castleconll. Dowable of a 3 ^d pte thereof. | 00022 | arable 00020 Meddow 00002 | — | | 0008:00:00 |
| | Killtemplane in all three quart ^r meers meareing wth Cluonanna on the weast and south, wth Clohtteacka on the North, and Lisscoult a on the East. Devided amonge the ensueinge pro- prittors | 00094 | arable 00052 pasture 00013½ Marshland 00015 | Red bog 00004½ Shrubby wood } 00009 | | 0039:00:00 |
| Conno ^r Mc Dermodie of Killtemplane Irish Papist | One quartermeere of the Premisses bellonge to the said Dermodie | 00028 | drie arable 00016 pasture 00005 Marshland 00004 | Red bog 00001 shrubby wood 00002 | | 0012:00:00 |
| William Roch of Limicke deceased. Irish Papist | Proprito ^r of halfe a quartermeere of the said Lands meareinge on the weast wth Cluoneanna, and the rest as above sett Downe, there is an improved Orchard thereunto bellonginge | 00014 | drie arable 00008 Marshland 00002 pasture bog 00002½ | Red bog 00000½ shrubbywood 00001 | | 0006:00:00 |
| Wm. Cassie of Cluonanna Irish Papist | Proprittor of halfe a quarttermeere of the said Lands meareth as above said. | 00021 | drie arable 00012 Marshland 00003 pasture 00002 | Red bog 00002 Shrubbywood 00002 | | 0007:00:00 |
| Dermott o Bryne of Killtemplane Irish Papist. | Proprittor of one quarttermeere of Killtemplane afore-said with an ould seate of a Sallmon weare thereunto belonginge, meared and bounded as above said, Edmond Fanninge of Limicke deceased morgadgee, Margrett the relictt of Therlagh o Bryne deceased dowable of a 3 ^d pte thereof | 00031 | drie arable 00016 Marshland 00006 pasture 00004 | Red bog 00001 Shrubby wood } 00004 | | 0014:00:00 |

YEETT IN THE PARISH OF KILLKEEDIE.

18.

| | | | | | |
|--|---|--------------|---|-------------------|-------------------------------------|
| <p>Patricke Kearny of Killmallocke Irish Papist</p> | <p>Cloghattecka halfe a plowd wth a stump of a Castle thereupon, meareinge with the River of Mage on the West, South—Cloghattecka on the South upmeelicke on the north, and Cragbeage on the East cont</p> | <p>00041</p> | <p>drie Arable 00026 Meddow 00001 Pasture 00003 Marshland 00011</p> | <p>00 — 0 — 0</p> | <p><i>li s d</i> 0026:00:00</p> |
| <p>Margrett Stephenson aIs Bryne Irish papist</p> | <p>South Cloghtteacka and Glassclone halfe a pld and halfe quartmeer wth a Weare seate and a Ferrie in Common between the Premisses and the halfe pld of Cloghttecka Castle meareth wth the river of Mage on the West, Killtemplane on the South, Cragbege on the East, the lands of Cloghtteacka Castle on the North cont.</p> | <p>00040</p> | <p>drie arable 00030 pasture 00003 Marshland 00007</p> | <p>0 — 0 — 0</p> | <p>0025:00:00</p> |
| <p>Byrne Mc Morttagh of Cloghttackiebegg. Irish Papist</p> | <p>The said Bryne beinge proprietor of halfe quartermeere in Cloghtteackiebegge and the Eight pte of the Ferry aforesd to the same belonginge meareth wth the River of Mage on the West, Glassclone on the South the Lands of Cloghttecka Castle on the north and East cont.</p> | <p>00013</p> | <p>drie arable 00008 Marshland 00005</p> | <p>0 — 0 — 0</p> | <p>0005:00:00</p> |

YETT IN THE PARRISH OF KILLKEEDY

19.

| | | | | | |
|---|---|--------------|---|---|-------------------------------------|
| <p>John Faninge of Lifficke Irish Papist</p> | <p>Girane Iveallabege halfe a plowd mearinge wth Cnockroeven on ye west, Broskeanaghmore on the south, Ballivolloge on the Easte and Carrigine on the north</p> | <p>00018</p> | <p>arable 00014 pasture 00001</p> | <p>shrubbywood 00003</p> | <p><i>li s d</i> 0012:00:00</p> |
| <p>Daniell Mc Mahonie. of Keillnakally Ir: Pap:</p> | <p>Killnakallye one quarter and halfe wth one tach house thereunto bellongeinge meareinge west to Craigbegg, south, to Broskagh East to Cnockrounge North to Doone, whereof there are 3 acres in Cnockernane, belonging to the Lands aforesaid.</p> | <p>00028</p> | <p>arable 00018 meddow 00003 pasture 00003</p> | <p>shrubbywood 00004</p> | <p>0010:00:00</p> |
| <p>Donnogh Mc Mahonie of Cragbege Irish Papist</p> | <p>Craigbegge halfe a plowland & half a quarter, meareinge wth Cloghtteackie, on the west, wth Broskagh on the south, North to Ballineeven and Easte to Killnakallye, there are few Appletrees and two houses on the pmisses.</p> | <p>00072</p> | <p>arable 00035 pasture 00008 Marshland } 00018</p> | <p>Red bog 00005 Shrubby } 00006 wood }</p> | <p>0026:00:00</p> |

| | | | | | |
|--|---|--------------|--|--------------------------|-------------------|
| <p>William Stetch of Lifficke Irish Papist</p> | <p>Faha halfe a plowland meareinge weast wth Cluonanna, South wth Ballianrachanemore, East wth Girrann amuckie and North wth Broskeagh.</p> | <p>00041</p> | <p>Arable 00026 Meadow 00005 Pasture bog } 00006</p> | <p>Shrubbywood 00004</p> | <p>0025:00:00</p> |
|--|---|--------------|--|--------------------------|-------------------|

YET IN THE PARISH OF KILLKEEDY.

| | | | | | |
|--|--|--------------|--|--|----------------------------|
| <p>John Purcell of Ballianrachanmor Irish Papist</p> | <p>Ballianrachanemore halfe a plowland meareinge wth Cluonanna on the weast, wth Ballimronoge on ye south, wth Ballianrachanbegge on the Easte, wth Faha, on the North the sd Lands is Joynture to the sd Johns wife, and Garett Pursell his sonn is heire in re^vsion, Cheeffrie due to the Mannor of Carrigoguis d noll thereout p Annū 04—08</p> | <p>00067</p> | <p>Arable 00058 pasture bog 00003</p> | <p>Shrubby wood } 00006</p> | <p>li s 0032:10:00</p> |
| <p>Donnogh O Bryne of Carrigogunill Deceased. Irish Papist</p> | <p>Broskaghbreinkeagh halfe a plowland pte of the Ladie Dowadger of Castleconl her Jounture dureinge her Life, meareing wth Killcolmane on the weast, south to Faha, Easte to Ballivolloge, and North to Broskeaghbreinboy. Daniell o Bryne heire in re^vsion.</p> | <p>00035</p> | <p>Arable 00020 Meddow 00001 pasture 00003</p> | <p>Redbog 00003 Shrubby wood } 00008</p> | <p>0015:00:00</p> |
| <p>Margrett Bryne als Stephenson wid Irish Pap :</p> | <p>Broskeaghbegg halfe a plowland meareinge weast wth Killcollman, south to Broskeaghbreinkeagh. Easte to Ballivolloge and North Broskeaghmore the Ladie Dowadger of Castleconell Dowable of a 3^d pte thereof, the said Lands is by vertue of an assignment of Piers Lacye and Slanie his wife morgadgee of the same in the possession of Geyles VanderLure now —</p> | <p>00022</p> | <p>Arable 00020 meddow - 00002</p> | <p>0 - - 0 - - 0</p> | <p>0008:00:00</p> |

YETT IN THE PARISH OF KILLKEEDIE

21.

| | | | | | |
|--|--|-------|---|-----------|--------------------|
| Henric Earle of Bathe English Proprittor | Ballyvolloge one plowland meareinge on the East wth the Liberties of Limicke, on the South wth Barnkioyll, on the West wth Girran-Iweallanebegge and Broskeaghtmore on the north wth Killboye & Clare Einy William Roch of Limicke Burgess was proprior of the same, and the halfe plowland of Ballichernae in the yeere 1640 by vertue of a Longe Lease yet unexpired, John Dowglass of Limicke an English protestant Doth claime an interest therein as well in right of his wife as alsoe in the behalfe of Daghter in Lawe who is daghter and heire to Francis Sextton deceased forñ husband to the sd John's wife contg | 00150 | Arable 00120 Meddow 00004 Pasture 00026 | 0 - 0 - 0 | li s 0060:00:00 |
| The said Earle of Bathe English prot. | Killboy and Gorttskeaghone halfe a plowland Margtt Stephenson & the Ladie Dowadger of Castleconll tents in the yeere 1640, by vertue of a lease yet unexpired the sd Lands meareing wth the Liberties of Limicke on the East, wth Ballykearnie on the South, Clare Iny on the west and the foorde of Clare Iny on the north, there is a mill seate on the same cont | 00021 | Arable 00017 Meddow 00001 Pasture 00003 | 0 - 0 - | 0012:00:00 |

YET IN THE PARRISH OF KILLKEEDY

22

| | | | | | |
|--|--|-------|---|---------|----------------------|
| Margrett Stephenson als Bryne wid Irish Papist | Clare Iny and Cnockrynine one plowland and halfe, Stephen Roch son and heire of William Roch doth challenge the Fee simple thereof by exchange. The Ladie Dowadger of Castleconll indowed of a 3 ^d pte thereof meareth on the Easte, wth a Brooke runing to the River of Mage and the Lands of Rah Inie on the south wth Killboy and Giran Iveallabegg on the weaste, and Killnakally and Broskymore on the North, wth Farrenalbonie the Gleabland of Killkeedie and Ballibrowniemore the said Lands hath thereuppon a millseate a Dove house and a brooke runing to the River of Mage. | 00134 | Arable 00120 Meddow 00002 Pasture 00012 | 0 - 0 - | li s d 0050:00:00 |
|--|--|-------|---|---------|----------------------|

| | | | | | |
|---|--|-------|-------------------|----------------|-----------------------------|
| The said Margtt and the Ladie Dowadger of Castleconl. Irish Pap : | In Rah Inie two ptes of halfe a plowland, and the other 3 ^d pte belonginge to the Earle of Bate, meareth and boundeth on the Easte with the Liberties of Limicke, on the south wth the Brooke runing between Killboy and Rah Inie, on the weast wth the said Brooke of Clar Inye and on the north wth Ballibrownie more the sd Margrett ny Bryne and the La : Dowadger of Castleconl. have a longe lease yet unexpired of the sd 3d pte bellonginge to the Earle of Bate—this halfe plowland is pretended to be of the pish of Mungrett | 00016 | Arable Pasture | 00012 00004 | 0 - 0 - - 0008:00:00 |
|---|--|-------|-------------------|----------------|-----------------------------|

YETT IN THE PARRISH OF KILLKEEDIE

23.

| | | | | | |
|--|--|-------|-------------------|----------------|--|
| William Roch of Limicke. Irish Papist | Garranemucky halfe a plowland meareinge on the East wth Ballivolloge on the South wth Faha and Ballianrachanemore on the west wth the Lands of Broskeaghbrenikagh, and Broskiebegge on the north wth Broskeamore containinge by common estimaçõn. | 00040 | arable Pasture | 00038 00002 | 00 — <i>l s d</i> 0020:00:00 |
| Margrett Stephenson & the Ladie Dowadger of Castleconill Irish Papists | Ballybrownny beg and the next ensueinge ptecutters or Feilds vizt., Gortychiller, Farrananallomorie, & Farranm ^c Adam meareinge on the East wth the Lands of Mongrett and Ballin-Broyny, on the South wth the Lands of Ballinbrownie more, on the West wth the Gleibland of Killkeedie on the North wth Carriggogunill containyng by comon estimaçõn. | 00040 | arable pasture | 00038 00002 | - 0 - 0020:00:00 |
| George Comyne Esq ^r Irish Papist of Limicke. | Ballibrownymore three quartermeers, meareinge on the East wth the lands of Mungrett w'thin the Liberties of Limicke on the South wth the Lands of Raheyne, on the West wth the lands of Farranm ^c Adam & Farrannatinorie, on ye north wth Ballibrowniebege containyng by comon estimaçõn. | 00040 | arable pasture | 00037 00003 | — 0020:00:00 |

THE PARISH OF KILLKEEDY

387

YETT IN THE PARISH OF KILLKEEDIE

24.

| | | | | | |
|--|--|--------------|--|----------------|------------------------------|
| <p>Olliverus Bourke of Ballinyveene Irish Papist</p> | <p>Ballyniviene one Quartermeere within Grelagh meareth on the East with Leackrowmore, on the South and west with Cloghtteacka and Cragbegg on the North north west with MyLicke and Cahirmore, it hath a house and a Chimny with some tach Cabbins, an Orchard and a Garden and answereth a suite and service to the Earle of Killdare with six shillings Eight pence cheeffry contayinge by comon estimacon.</p> | <p>00048</p> | <p>drie arable 00008 Marshland 00040</p> | <p>0 — 0 —</p> | <p>li s d 0034:00:00</p> |
| <p>The sd Olliverus Bourke Irish Papist</p> | <p>Leakerowbegge pcell of the pld of Broskeaghmore, Meareinge on the East with the Glebbland of Killkeedie, on the South with Downe on the West with Leakearowmore on the North with the Lands of Ballibegge, it answereth Suite & service to the said Earle of Killdare with 2 cheffrie p Annum contayneth by comon estimacon.</p> | <p>00010</p> | <p>arable 00005 pasture 00005</p> | <p>0 — 0</p> | <p>0004:00:00</p> |
| <p>Mahonn Mc Teige Mc Mahonie Irish papist of Doone.</p> | <p>The sixteenth pte of a plowland in Downe meareth on the East with the Gleibland of Killkeedie, on the South with the brooke called Clare Inie, on the West with Leagerowmore on the north with Leakearowbegge, it answereth Suite and service to the sd Earle of Killdare and 2 cheeffrie p Annu the same contayneth by comon estimacon</p> | <p>00010</p> | <p>Arable - 00005 Meddow 00005</p> | <p>0 — 0 —</p> | <p>0005:00:00</p> |

YET IN THE PARRISH OF KILLKEEDY

25.

| | | | | | |
|--|---|------------------|---------------------|----------------|------------------------------|
| <p>Margrett Stephenson als Bryne widow Irish Pap :</p> | <p>Leakearowmore one quart^r meere whereof the said Margrett Stephenson is propriatrix of the two ptes and the Ladie Dowadger of Castleconnell Dowable of a 3^d pte thereof, meareinge on the Easte with Leakarowbege and Doune, on the south with the brook of Clar Inie, on the weast with Ballineveine, on the north with Balibegg, it answereth suite and service to the Earle of Killdare and Cheeffrie p Annu 4s.</p> | <p>00018 - -</p> | <p>Arable 00018</p> | <p>0 — 0 —</p> | <p>li s d 0006:00:00</p> |
|--|---|------------------|---------------------|----------------|------------------------------|

| | | | | | |
|--|---|-------|---|--------------|-----------------------------|
| George Creagh of Limicke Irish Papist. | Inssidroumarde. Barniard, Ballyfadine, Cahernore and Ballibegg one plowland, one quartermeere and two ptes of halfe a plowland meareinge on the East with the Lands of Carrigogunioll, Cnocknaleacke and the Gleabland of Killkeedye on the south wth Ballinvenie, Leakarowmore, and Leakarowbegge, on the weast wth ye Lands of Upper Millicke and Cragane, and on the North wth Lower Millicke Leaghinissye and Cnockbrke. The said Lands answereth suite and service to the Earle of Killdare and sixtine shillings cheefrie p Annu. There are 6 tatched housses upon the pmisses. | 00200 | drie arable 00100 Marshland 00012 meddow 00002 pasture 00080 | Redbog 00006 | <i>li</i> 0100:00:0 |
| YETT IN THE PARISH OF KILLKEEDIE | | | | | |
| The sd Georg Creagh Irish Papiste | Corkagsmowtane & Corcabryne pcells of Insie & Droumard, the 4th pte of Corro Bryne belongeth to Broskimore there is a salmon weare beloninge to the said lands. It meareth on the west wth Rathlaghane and Carrigg-clohir, on the East wth the Lands of Ballinoe, on the South wth Goule, on the North wth the River of Shannon, the said lands containes sixty Accres Mearch Land whereof Banke twentie & o'flowen e'vie Springtyde fortie Accres. | 00060 | Marsh land 00060 | — | <i>li s d</i> 0040:00:00 |
| Nichollas Stritch Irish Papist | Cragane halfe plowland the halfe plowland of Farrenenownie & the quartermeere of Curkaghannarrow and Cullnegore Meareinge on the East wth Droumard and Insie, on the south wth Upp Millicke, on the west wth the River of Mage, on the North wth Balli Ightragh, William Creagh fitz Piers of Limicke deceased Morgadgee of the said Lands & possessed in the yeere 1640. Piers Creagh fitz Piers heire of the sd William—there are som few tatched Cabins upon the pmisses an unrepaired Salmon Weare, out of wch land suite & service is answered to the Earle of Killdare and Cheeffrie. | 00150 | drie arable 00070 pasture 00010 Marshland 00070 | 0 — 0 — | 0100:00:00 |
| Stephen Roch claimes Interest in the quarter- meere of Curragh- anarowe. | | | | | |

YETT IN THE PARISH OF KILLKEEDIE

27.

| | | | | | |
|--|---|--------------|---|----------------|-------------------------------------|
| <p>The said Nicholass Stritch Irish papist.</p> | <p>Cnockbreake one quart^r meere meareinge on the East wth the sd Droumard and Insie, on the south wth upper millicke, on the west wth the River of Mage on the North wth Bally Ightragh Stephen Roch son and hire to William Roch claimes interest thereunto it contayneth by comon estimacōn.</p> | <p>00030</p> | <p>Drie arable 00015 Marshland 00010 pasture 00005</p> | <p>o — o —</p> | <p><i>li s d</i> 0020:00:00</p> |
| <p>William Roch of Limicke deceased Irish Papist</p> | <p>The three quartermeers of Millicke and the two 3d ptes of halfe a quartermeere in Millicke and Balli Ightragh whereof one quartermeer and ye third pte of halfe a quartermeere was Morgadged unto the said William Roch by one Connor Mc Dermodie Mc Mahonye whereunto belongeth one head fishing Weare, one Chymnie house wth som few tatched Cabbins and an Orchard wth Landes Meareth on the East wth Curraghmore, on the South wh Cnockbreacke & Cragan, on the West wth the River of Mage on the north wth the brooke of Goule. The said lands containeth by comon Estimacon.</p> | <p>00120</p> | <p>drie arable 00015 Marsh Land 00009 pasture 00006</p> | <p>o — o —</p> | <p>0060:00:00</p> |

YET IN THE PARISH OF KILLKEEDY

28.

| | | | | | |
|---|---|--------------|--|------------------|-------------------------------------|
| <p>Margrett Stephenson als Bryne wtd Irish Papist</p> | <p>One quartermeere and a halfe and the third pte of halfe a quart^r meer in Meellicke and Balli Ightragh bellonginge to the said Margrett ny Bryne wth few tatched Cabbins and its proporcōn of the head weare aforesaid meareinge on the East wth Curraghmore, on the south wth Cnockbreacke and Cragane, on the weast wth the River of Mage, on the North wth the brooke of Goule, of wch lands there are in Merch, and Banke, 32 acres mersh o^v flouen in springe tyde 17-$\frac{1}{2}$ suite Service, and cheeffrye answereth to the Earle of Killdare</p> | <p>00060</p> | <p>drie arable 00007$\frac{1}{2}$ pasture 00003 Marshland 00049$\frac{1}{2}$</p> | <p>o — o — o</p> | <p><i>li s d</i> 0030:00:00</p> |
|---|---|--------------|--|------------------|-------------------------------------|

| | | | | | |
|---|---|-------|-------------------------------------|---------|------------|
| John Comyne fiz Edmund of Limicke Irish Papist | The one quarter of Upper Millicke with six tatched Cabins thereunto belonging, meareth on the East wth Ballinfadine, on the south wth Ballynivenn on the weast wth the River of Mage and on the North wth Cragane, the said Lands oweth suite and Service to the Earle of Killdare, and four shillings four white-grates. ¹ Cheeffrie p Annu | 00050 | drie arable Marsh 00012 00038 | 0 — 0 — | 0020:00:00 |
|---|---|-------|-------------------------------------|---------|------------|

YETT IN THE PARISH OF KILKEEDIE.

29.

| | | | | | |
|--|--|-------|---|-------------|-------------------------|
| Donnogh o Bryne Esq ^r of Carrigog- unioll Irish Papist | Carriggoguinill one plowld a Castle & a Bawen wth som few tatched houses and a salmon fishing weare it beinge a mannor Meareinge on the East wth the Liberties of Limicke on the South wth Ballybrownbegge and the Gleibbland of Killkidie on ye west wth Inchy. on the North wth Cnocknaleght, Cnockromram and Tirevowe. The moitie of the above mençoned belonged to Thomas Comyne fitz David of Lim'icke Mary i Dweir Indowed thereof | 00120 | drie arable 00060 pasture 00030 Marshland 00030 | 0 — 0 — 0 | <i>li</i> 0100:00:00 |
| Donnogh o Bryne of the same Irish Papist | Cnockneleight halfe a plowland with one tatched house a few Cabines, meareinge on ye East wth Cnockroumram, on the south wth the Lands of Carriggoguinill, on the West wth Curraghmore Inshy and lower Millicke, on the North wth ye lands of Ballinoc Daniell o Bryne heire in revsion Slany ny Bryen mortgadgee thereof by vertue of a mortgadge thereof from her father Daniell o Brien | 00059 | drie arable 00030 pasture 00015 Marshland 00014 | 0 — 0 — 0 — | 0030:00:00 |

¹ The letter *a* underlined and *sic* written in margin of Q. R. O. copy.

YETT IN THE PARISH OF KILLKEEDIE

30.

| | | | | | |
|--|---|--------------|--|------------------|-------------------------------------|
| <p>Donnogh o Bryne Esqr Irish Papist</p> | <p>Cnockroumram one plowld and the quartermeere of Mukoins and the 3^d pte of a quartermeere wth a salmon weare two tatch housses & few Cabins meareth on the East wth both Tyrvows, on the South wth the Lands of Carrigogunill, on the west wth Ballinoe and Cnockneleaght, on the North with the River of Shannon. The Ladie Dowadger of Castleconl propritrix thereof as her Dower & possed in the yeere 1640, contayneth by comon estimãçon.</p> | <p>00200</p> | <p>drie arable 00040 pasture 00060 Marshland 00100</p> | <p>0 — 0 —</p> | <p><i>li s d</i> 0140:00:00</p> |
| <p>The sd Donnogh o Bryne Ir: Pap:</p> | <p>The said Donnogh o Bryne Esqr Inheritor of the one plowland of Ballinoe wth an Old Castle thereupon a demolished fishingge weare and som few Cabins meareinge on the East wth Cnockromram and mukoins on the south, wth the said Cnockroumram and Cnockneleight; on the west, wth Curragh-Bryne and Curragh Snuteane, & on the North, wth the River of Shannon, Sr David Bourke Knt. Propritor thereof by vertue of a morgadge in ye yeere 1640.</p> | <p>00200</p> | <p>drie arable 00050 pasture 00003 Marshland 00147</p> | <p>0 — 0 — 0</p> | <p>0150:00:00</p> |

YETT IN THE PARISH OF KILLKEEDIE

31.

| | | | | | |
|--|---|--------------|--|------------------|-------------------------------------|
| <p>Donnogh o Bryne Esqr Irish Papist</p> | <p>Kearownakilly beinge the two ptes of a quartermeere lyeth promiscuouslie amonge the lands of the Castle plowland of Carrigogunill, Donnogh o Bryne Proprito thereof in the yeere 1640 containeth by comon estimãçon</p> | <p>00010</p> | <p>arable 00010</p> | <p>0 — —</p> | <p><i>li s d</i> 0004:00:00</p> |
| <p>Donnogh o Bryne Esqr Irish pap.</p> | <p>Tyrvowe halfe a plowland meareinge on the East wth the Liberties of Lifficke, on the south wth the said Liberties and the lands of Carrige on the West wth Cnockroumram on the North with Mukoins & the Liberties, Teige Gillmane Dr of phisicke morgadgee of the same</p> | <p>00050</p> | <p>drie arable 00030 pasture 00005 Marshland 00015</p> | <p>0 — 0 — —</p> | <p>0030:00:00</p> |

| | | | | | |
|---|---|-------|-------------------------------|-------|------------|
| Hennric Earle of Bat[h]e Engl pr. | Leahensie the third pte of a p̄ld with one tatch house meareinge on the East and South wth the Lands of Insy, on the West wth Droumard and on the north wth Curraghmore the Ladie Dowadger of Castleconl Lessees for a longe tyme yet unexpired. | 00012 | arable 00007 pasture 00005 | — 0 — | 0005:00:00 |
|---|---|-------|-------------------------------|-------|------------|

YET IN THE PARRISH OF KILLKEEDY

32.

| | | | | | |
|--|---|-------|-----------------|-------|-----------------------------|
| Margrett Stephenson als Bryne wid Irish Papist | Rathclaghane, Carrigclohir, Lickmurrye and Curragh Emonoge, wth two salmon weares, and few Cabines thereunto belonginge, meare- inge on the East wth Curraghbryne, and Curragh- smutane, on the south wth Crimpangely and Balli Ightragh, on the weast wth the River of Mage, on the North wth the River of Shannon, and Curragh Bryne. The said Lands con- sistinge of two hundred Accres Mersland whereof Banked one hundred, and oʋflowen eʋie Springetyde, one hundred. The Ladie Dowadger of Castleconell proprior of the third pte thereof in right of her dower. | 00200 | Marshland 00200 | — | <i>li s d</i> 0100:00:00 |
| Coll: John Bary of Lisskarull Irish Papist | There is adioyninge to the pish church of Killkeedie six Accres of Impropriation whereof Coll John Barrie was possessed of in the yeere 1640, by vertue of a longe lease yett unexpired from the Earle of Ormond. The two ptes of the Impro- priacon, Gleabland and tythes greate and smale of the said pish of Killkeedie belongeth to the said Earle of Ormond, and Lessed by him to the said Coll. John Barrie | 00006 | Arable 00006 | 0 — — | 0003:00:00 |
| | Totall of the said Parish of Killkeedie | 02696 | 02622 | 00073 | <i>li d</i> 01444:10:00 |

Parte Parish of Mungrett

33.

| | | | | | |
|--|---|-------|---|----------------------|-----------------------------|
| William Roch of Limicke Irish Papist | Bearnacoile halfe a plowland in the said Parish wthin the liberties of Limicke meare- inge on the East wth the Brooke runinge between Cloghkeatinge and the said Bearnacoile, Whereupon standeth a little stonebridge on the south wth the said Brooke Cloghcokie, and Graige on the West, wth Cahirnetanaha & Ballian- rachanebeg on the North wth Ballivolloge. The said Barnacoile answereth suite and service to Carrig- gogunill, and two shillings two pence cheefe rent p Annum. | 00160 | arable 00080 meddow 00004 pasture 00036 | shrubbywood 00040 | <i>li s d</i> 0040:00:00 |
| | Total of the said Parte Parish | 00160 | 00120 | 00040 | <i>li</i> 00040 |

Cluonana Parish

34.

The said Parish of Cluonanna consisteth onelie the said River, and on the south wth the Barronie
of three plowlands, all lying in the said Barronie of Cossmae, & on the East wth the Parrish of
of Poblebryne the same meareth on the North Killkeedy & Killolachan.
wth the River of Mage, on the west wth pte of

| Names of Proprietor and his qualification | Denominacon of lands and thire meets and bounds | Number of Acres by estimation | Lands Profitable and quantitie of them. | Lands unprofit able and waste | Value of the whole in 1640 |
|--|---|-------------------------------|---|--|-----------------------------|
| Donnogh o Bryne Esq ^r Irish Papist | Clonannabegg and Lissduffe one plowland, meareinge west wth the River of Mage East wth Killtemplane, North wth the lands of Killtemplane South wth Ballilochnane there is two houses & three Cabbins on the Premisses, the Ladie Dowadger of Castleconnell propritrix thereof for life. | 00118 | drie arable 00050 pasture 00012 meddow 00004 Marshland 00040 | Red bog 00006 Shrubby } wood } 00006 | <i>li s d</i> 0054:00:00 |
| William Cassie of Cluonana Irish Papist. | Clounanna three ptes of a quartermeere wth a fishinge Weare and three houses wth Sevall Cabbins there- unto belonginge mearinge on the west wth the River of Mage, on the East wth Lisduffe and on the south wth Ballilochnane. | 00088 | drie arable 00040 pasture 00005 Marshland 00040 | Red bog 00002 Shrubbywood 00001 | 0035 |

YET IN THE PARRISH OF CLUONANNA

35.

| | | | | | |
|---|---|-------|---|---------------------------------------|-----------------------------|
| Ann Cassie of Dubline, Engl Propr | Cluonanna one quartermeere and the fourth pte of a quartermeere wth one fishing weare, one tatch house, wth a duble Chimny thereunto belonging, and one barren wth some few Cabins, meareinge wth the River of Mage on the weast, and north, on the south wth Killgobbane in the Barronie of Cossmae, and on the East wth Lissduffe | 00094 | drie arable 00043 Marshland 00043 pasture bog 00005 | Shrubbywood 00001 Red bog 00002 | <i>li s d</i> 0038:00:00 |
| Henric Earle of Bathe Engl Propr | Ballilochnane one plowland meareinge on the weast wth Girranean Irlly on the south wth Girranean Irlie in the Barronie of Coosmae, on the East wth Ballnamronoge, and north wth Cluonanna. | 00065 | Arable 00050 Meddow 00006 pasture bog 00008 | Shrubbywood 00001 | 0020:00:00 |
| Dermod o Bryne of Cnockna- granssie Irish Papist | Lisslinemore one quartermeer meareinge on the weast wth Lissduffe on the south wth Ballilochnane, on the north wth Lisslinebge, on the East wth Ballnamronoge skagh Balli Thomine the said lands morgadged to John Purcell, and Margrett ny Bryne the said Derbie his Mother indowed of a third pte thereof. | 00040 | arable 00030 Meddow 00002 pasture } 00006 bog } | shrubby wood 00002 | 0012:00:00 |

YETT IN THE PARISH OF CLUONANNA

36.

| | | | | | |
|---|---|-------|-----------------------------------|----------------------|------------------------------|
| William Cassie of the Cittie of Corcke. Irish Papist | Lisslinbge one quartmeer meareinge wth Lissduffe on the West, wth Cluonanna begge on the East, wth Lisslinmore on the south, wth Lissduff, and Cluonannaduffe pcells of ye lands of Ballilochnane on the north, Whereof John Fox and Margrett the Relictt of the said William are Tents for life in right of the said Margrett. | 00015 | arable 00012 pasture bog 00002 | Shrubbywood 00001 | <i>li s d</i> 0006:00:00 |
| Margtt the Ladie Dowadger of Castleconll Irish Papist | Ballicarrane pte of the halfe plowland of Cluonanna-temple, meareinge on the East wth Ballinemroemoge, wth Ballyanrachane-more on the south wth Ballygeile and Girrane Inerlla both in the Barrony of Cossmae, on the west and north wth Ballilochnane | 00034 | arable 00030 | shrubbywood 00004 | 0012:00:00 |
| | Totall of the said Parish of Cluone Anna | 00454 | 00428 | 00026 | <i>li s d</i> 00177:00:00 |

37.

AN ABSTRACT OF THE SEVERALL PARISHES OF THE BARONY OF POBBUL BRIEN & OF WHAT IS CONTAINED IN THEM.

| | ... | ... | ... | ... | ... | ... | ... | ... | ... |
|-------------------------------------|-----|--------------|-----------------------|---------------------------------|-----------------------------------|---------------------------------|-----|-----|-----|
| The Parte Parish of Monasterneanic | ... | ...00815 ... |00672.½..... |00142½ | 00300:00:00 | | | | |
| The Parte Parish of Crome | ... | ...00163-½ |00146½ |00017-0..... | 00085:00:00 | | | | |
| The Parish of Killinaghten | ... | ...00124 ... |00113.½..... |00010-½..... | 00035:00:00 | | | | |
| The Parish of Ballicahan | ... | ...00454 ... |00437.½..... |00016.½..... | 00183:00:00 | | | | |
| The Parish of Cricorie | ... | ...00646 ... |00571.½..... |00074.½..... | 00316:00:00 | | | | |
| The Parte Parish of Killpeccane | ... | ...00067½... |00064.½..... |00003 | 00020:00:00 | | | | |
| The Parte Parish of Cnocknegaule... | ... | ...00144 ... |00123 |00021 | 00050:00:00 | | | | |
| The Parte Parish of Killonoghan | ... | ...00313 ... |00264.½..... |00048.½..... | 00126:00:00 | | | | |
| The Parish of Killkeedie | ... | ...02696 ... |02622.½..... |00073 ½..... | 01444:10:00 | | | | |
| The Parte Parish of Mungret | ... | ...00160 ... |00120 |00040 | 00040:00:00 | | | | |
| The Parish of Cluoneanna | ... | ...00454 ... |00428 |00026 | 00177:00:00 | | | | |
| Total of the said Barony | ... | ... | Acres ... 06037... | Profitable 05564 | Unprofitable 00473 | Value in 1640 1102776:510:00 | | | |

38.

IRISH PROPRIETORS HEEREIN CONTAINED BEGINNING WTH. THEIR SURNAMES ALPHABETICALLY SET DOWNE.

| | | | | | |
|--------------------------------------|-----------------|--|-------------------------------------|---|--|
| A. B. | | | | | |
| Bourke Redmund of Leaccanegrenane . | 3 | | | | |
| Bryen Terlagh of Cnocknegransie | 4 | | | | |
| Brien Murrogh of the same . | 4. 14. | | | | |
| Berkly Francis of Drome Loghane | 6. 7. | | | | |
| Bourke Sr David of Killpeicane . | 10. 13. | | | | |
| Bryen Teige of Graige | 11 | | | | |
| Bryen Donnogh of Carrigo gunnill | 16. 20. 29. 30. | | | | |
| | 31. 34. | | | | |
| Brien Dermot of Killtempellane . | 17 | | | | |
| Bourke Oliverus of Ballyneevene | 24 | | | | |
| Barry Collonell John . | 32 | | | | |
| Bryen Dermott of Cnocknegransie | 35 | | | | |
| C | | | | | |
| Castle Connell Margaret Lady Dowager | 14. 22. 23. 36. | | | | |
| Cassie Wm of Cluone Anna . | 17. 34 | | | | |
| Commyn George of Limericke . | 23 | | | | |
| Creagh George of Inshy . | 25. 26. | | | | |
| Comyn John of Millicke . | 28. | | | | |
| Cassie Wm. of Corke . | 36. | | | | |
| D. | | | | | |
| Dermody Connor of Killtempellane | 17 | | | | |
| E.F. | | | | | |
| Faning John of Liflicke . | 19 | | | | |
| Faning Francis of Lymicke . | 3 | | | | |
| Fox Michael of Lymericke . | 5 | | | | |
| G. | | | | | |
| | | | H | | |
| | | | Hurly Sr Morrish of Cnockelong . | 6. 11 | |
| | | | Haly Thomas of Lymicke . | 16. | |
| | | | I.K. | | |
| | | | Kearny Patricke of Killmallocke | 18. | |
| | | | L.M. | | |
| | | | Mortagh Bryen of Clogh Iteacca . | 18 | |
| | | | Mahony Mc Daniell of killnakelly . | 19 | |
| | | | Mahony Donnogh of Craigbeg . | 19 | |
| | | | Mahony Teige Mc Mahon of Doone . | 24 | |
| | | | N.O.P | | |
| | | | Purcell John of Ballyanraghanmore . | 20. | |
| | | | Q.R. | | |
| | | | Roch Wm of Lymicke . | 17. 23. 27. 33. | |
| | | | S. | | |
| | | | Stephenson Margaret widd . | 5. 8. 9. 10. 11. 12. 13. 15. 16. 17. 18. 20. 22. 23. 25. 28. 32. | |
| | | | Stretch Nicholas of Lymicke . | 11 | |
| | | | Stretch Wm of Lymericke . | 19 | |
| | | | Stretch Nicholas of Cragane . | 26. 27. | |
| | | | T.U.W.X.Y.Z. &c | | |

ENGLISH PROPRIETORS CONTAINED IN THIS BOOKE. 39.

The Lady Ann Southwell. 2
 Henry Earle of Bath 3. 8. 21. 31. 35.
 Barnaby Earle of Thomond 4. 7. 10
 Ann Cassie of Dublin 35.

AN ALPHABETICALL ABSTRACT OF THE LANDS HEREIN CONTAINED.

| | pages | | pag : | | pag. |
|---------------------------|-------|--------------------------------|------------|-------------------------------|------------|
| A. | | Ballyanroghanbegg | 16 | C. | |
| Atyefleyne | 15. | Ballyanraghamore | 20 | Cahirduffe | 3. |
| | | Broskie Breine keagh | 20 | Cnocknigransie | 4. |
| B. | | Ballyvalloge | 21 | Corrabud | 5. |
| Ballym'shradine | 2 | Bally Browny beg | 23 | Cnockdrome Assill | 5. |
| Bally Martine | 4 | Ballybrownmore | 23. | Cahir lpholloe | 11. |
| Bally Cahan | 7 | Ballynyveene | 24. | Cnocknebowlyglessie | 13. |
| Boher Owen | 7. | Ballyfadine | 25 | Cahir Netannaha | 15. |
| Ballynegane | 8. | Bearnard | <i>ibm</i> | Cloghatehicka | 18. |
| Ballyvillis | 9. | Ballybegg | <i>ibm</i> | Craigebegg | 19. |
| Ballyveala | 10 | Bally Ighteragh | 27 | Clare Einie | 22. |
| Birrniguihy | 10. | Ballynoe | 30. | Cahir Nore | 22. |
| Bally Vostie | 11. | Bearnakeyle | 33. | Corck Ismuttane | 26. |
| Ballyshane | 12. | Ballyloghnane | 35. | Corcka IBryen | <i>ibm</i> |
| Ballyne Mronagh | 14. | Bally Carrane | 36 | Corcka Narrue | <i>ibm</i> |
| | | | | Coole Negoore | <i>ibm</i> |

40.

| | | | | | |
|-----------------------------|------------|-----------------------------|------------|-----------------------------|------------|
| | pag | | pag. | | pag. |
| Cnockebrecke | 27 | Gorteskeaghan | 21. | Licke Murrye | 32. |
| Carrig o gunnill | 29 | Garran Nemuckie | 23. | Lissduffe | 34. |
| Cnockleaght | <i>ibm</i> | | | Lissline More | 35. |
| Cnocke Rum Rame | 30 | H. I. | | Lissline begge | 36. |
| Carhownekilly | 31 | Ilevane | 13 | | |
| Carrigbohir | 32. | Inchy Drome Narde | 25 | M | |
| Carragh Iveinoge | 32 | | | Monaster Ineinie | 2 |
| Chune Anna | 34. 35 | K. | | Magherye | 5 |
| | | Killkerrily | 4 | Millicke | 27. 28 |
| D | | Killanatten | 6 | | |
| Dromloghane | 6. | Killoghan More | 14 | N. O. P. Q. | |
| Downecene | 11 | Killoghan Begg | <i>ibm</i> | | |
| Doone | 24. | Kill Collman | 16 | R. | |
| | | Killtempellane | 17 | Rahine | 22 |
| E.F. | | Killnakally | 19 | Rath Cloghane | 32 |
| Faha | 19. | Killbuy | 21. | | |
| Farran Nenoane | 26 | | | S. | |
| | | L. | | Skeaghannaghmore | 8 |
| G. | | Laccaghnegrenane | 3 | Skeaghannagh begg | <i>ibm</i> |
| Garrane Nemannogh | 3. | Leackaghnegerroge | 9 | Shanna Clogh | 10 |
| Girranebegg | 4. | Leackaghvonetane | 10 | | |
| Gortefuhony | 9. | Leame Inie | 11 | T | |
| Graige | 11. | Leacca Roebeg | 24 | Tyrevowe | 31 |
| Garran Ivelane | 19. | Leagh Carhowmore | 25 | | |
| | | | | U. W. X. Y. Z. &c | |

[ATTESTATION]

41.

This foregoing survey of the Barronie of Pobull Brein taken by us Robertt Cox, William Rumsey, Samull Clarke, Thomas Robinson, Thomas Jackson and William Yearwell Esqr. Comrs. thereunto authorized is to the best of our indevors pursuant to the Instructions to us in that behalfe sent and Directed, wherein it is to be noted, that in the second Collumne containeing the Denomination of Lands through out the Booke as the meares and bounds of everie Parcell of Land ; as alsoe the observations taken by us, relateinge to the Premisses concerning the titell thereof, and the buildinges improvments and other Comoditis of the same are particularlie incerted, And that where there be severall propritors of any Parcell, the whole quantitie and quallitie of the parcell is first intirelie cast up, and thire severall proportions thereafter Distinguished, as farr foorth as possiblie we may Doe. All wēh we humblie certifie. This 22th of Aug : 1655

WM. RUMSEY

ROB : COX

WILL : YARWELL.

Exd. by

JON. TEIGE

THE NAMES OF THE JURY APOINTED AND SWORNE FOR THE SURVEY OF THE
BARONY OF POBULLBRYNE 2^o DECEMBER 1654.

WALTER WALLER of Carrigounill Esqr
 GEORG DAVIS of Līmicke gent.
 GEORG COMYN of Ballibrownly Esqr
 BARTHOLLOMEW STACPOLE of Millicke Esqr.
 EDMOND STACKE of Carrigounill gent.
 FRANCIS BARKLY of Dromeloghane gent.
 WILLM CASSY of Cluonana gent.
 ENSIGNE HENRY BINDON of Mungrett.
 GARRETT PURCELL of Ballianrachane.
 PATRICKE KEARNY of Cloghteacha gent.
 STEPHEN ROCH of Ballivulloge gent
 THOMAS POWER of Graige Esqr
 MILLER FIZ HARISH of Graige Esqr.
 GEORGE ROCH of Ballinoe gent.
 DERMOTT O BRYNE of Carduogh gent
 ROBERTT BLUETT of KillmcDonnell gent.
 SR DAVID BOURKE of Bēnegihye
 DERMOTT OBRYNE of Cnocknegransye.
 MORROGH O BRYNE of the same.
 GARRETT FIZ GERALD of Cahirassy
 JOHN FOX of Curragh Ivenoge
 PATRICKE LYSSAGHT of Cricowry
 DAVID ROCH of Cahir Ivahally

DERMOTT MC THERLLAGH of Craigbeg
 REDMOND FIZ HARRIS of Graige
 JO : COMYNE of Millicke
 DANIELL MC DERMOTT of Killnekally
 STEPHEN ARTHUR of the same
 JOHN GOULD of Cnocksawry
 JOHN BOURKE Aldr
 OLLIVER BOURKE of Ballynevyne gent
 EDMOND LEO of Tullovynne.
 JOHN FIZ GIBBON of Bellanascaddane
 RICHARD BOURKE of Brury
 JOHN LEO of Dolloe
 ROBERTT MEADE of Killmалlocke
 JOHN FAGAN Clearke of the sd Jury.

Examined

M. J. McENERY.

THE CITY OF LIMERICK

and Suburbs of the same and the North Liberties in the County of the said City.

| | | VIZT. | | |
|--|------------|--|------------|--|
| THE SOUTH SUBURBS OR WARD OF THE } SAID CITY CONTAYNING 2 PARISHES } | I | PARISH OF ST. NICHOLAS . . . | 59 | |
| VIZT. | | PARISH OF ST. MUNCHION . . . | 69 | |
| THE PARISH OF ST. JOHN . . . | <i>ibm</i> | NORTH LIBERTIES OF THE COUNTY OF } THE CITY OF LIMERICK . . . } | 78 | |
| THE PARISH OF ST. MICHAELL . . . | 22 | PARISH OF KILEILLY ² . . . | <i>ibm</i> | |
| THE BODY OR MIDDLE WARD OF THE } SAID CITY CONSISTINGE OF 1 PARISH } | 25 | PART PARISH OF MUNCHION ³ . . . | 81. | |
| VIZT. | | PART PARISH OF ST. NICHOLAS ⁴ . . . | 83. | |
| THE PARISH OF ST. MARY ¹ . . . | <i>ibm</i> | | | |
| THE NORTH SUBURBS OF THE SAID CITY } CONSISTING OF 2 PARISHES . . . } | 59 | | | |

1—St. Mary's parish, according to the Municipal Corporation Reports, p. 344, included Scatterry island. See Inquisition of 1576 finding the island in Co. Limerick (Begley's Diocese of Limerick, Vol. I., p. 395) In the Book of Survey & D. for Co. Clare—Par. of Kilrush, Bar. Moyarta, the Corporation of Limerick is returned as the proprietor of "Innuskatteragh als. Innuskattie an island $\frac{1}{2}$ plowld." The Crown rent is entered in the Limerick Rent Roll. (Eliz. Fiant 3256.)

2—Remainder of parish in barony of Bunratty Lr., Co. Clare.

3—Remainder in North Suburbs, p. 445, and barony of Bunratty Lr., Clare.

4—Remainder in North Suburbs, p. 439. This part parish is not shown distinctively on the Down Survey map of the North Liberties which are there stated to be in the barony of Bunratty; nor are the denominations of land comprising the North Liberties returned in the Book of S. & D. See, however, grant to Sir Wm. Petty of the North Liberties in 15th Report of Irish Record Commn., p. 59.

The Survey of the South Suburbs or Ward of the City of Lymerick comonly called the Irishtowne.

Beginning with the East Side of the high Streete, to the Langable eastward thereof; from
the Bridge to the South Gate comonly called Sainct Johns Gate.

Parish of St. John.

| Names of Proprietors and their Qualifications. | Howses, Gardens, Backsides &c and how seated and bounded. | How many foote in Length | How many foote in Breadth | Value in the year 1640. |
|--|---|--------------------------|---------------------------|-------------------------|
| Corporation | The Castle called the Shambles, being of the Intrest of David Rice and Bartholomew Rice by mortgage & Lease from the Corporation now made into a Cythadell | 060 — — | 018 — — | 012 : 00 : 00 |
| Christopher Sexton of Lymick; A Protestant Proprietor. | A House Eastward of the former to the Langable, owing foure pencehalpenny yearly to the Corporacōn for Langable Rent | 100 — — | 030 — — | 020 : 00 : 00 |
| Sr Geoffry Galway Baronet. Irish Papist | A Stonehouse southward of the last men- cōned the high street on the west, mortgaged unto David Nihill an Irish <i>li</i> Papist for 100 and owing yearly to the Corporation for Langable Rent two pence farthing | 0151 : ½ — | 020 — — | 020 : 00 : 00 |

YET IN THE PARISH OF ST. JOHN

[2]

| | | Length | Breadth | Value in (1) |
|--|---|-----------|---------|--------------------------------|
| Docto ^r David Rice of Lyficke. Irish Papist | A Stone-house on the high streete westward, <i>d</i> owing yearly for Langable Rent 4½ now in the occupacōn of Mr. Stephens ... | 060 — ... | 020 — — | <i>li s d</i> 020 : 00 : 00 |
| Lawrence Rice of Lymerick. Irish Papist. | A wast plott of ground next eastward of the last | 050 — — | 020 — — | 005 : 00 : 00 |
| Doctor David Rice Irish Papist | A Cage-worke house next eastward of the Last to the east Langable | 040 — — | 018 — — | 005 : 00 : 00 |
| Piers duffe Creagh of Lymerick Irish Papist | A stone house on the high street on the west owing foure pence half penny yearly. Langable now in the occupacōn of Captn Robt Wilkinson | 060 — — | 020 — — | 015 : 00 : 00 |

¹ Blank in text.

| | | | | |
|--|--|---------|---------|---------------|
| James White Alder Irish Papist | A wast plott of Ground, whereon a Cadgworck-house was built of late, owing the like Rent | 060 — — | 018 — — | 010 : 00 : 00 |
| George Rochford Irish Papist | A House next Eastward of the above Plott now in the occupacon of Richard Harte | 030 — — | 018 — — | 007 : 00 : 00 |
| Bartholomew Stacpoll of Lymerick Esqr. Irish Papist. | A House eastward of the Last, now in the occupation of Francis Hopkins ... | 040 — — | 020 — — | 008 : 00 : 00 |
| Dominick Creagh of Lym'ick. Irish Papist. | A Stonehouse eastward of the last, owing <i>d</i> for Langable Rent 4 ½ penny, and now in ye occupation of Mr. Stephens ... | 056 — — | 022 — — | 020 : 00 : 00 |

YET IN THE PARISH OF ST. JOHN

[3]

| | | Length | Breadth | Value in 1640 |
|---|---|--|---------|--------------------------------|
| Sr David Bourke of Limerick. Irish Papist. | A House and Backside westward of the East Langable now in the occupation of Edward Kemps, and formerly in Lease with William Ronane of Lymericke marchant | 060 — — | 020 — — | <i>li s d</i> 015 : 00 : 00 |
| The said Sr David Bourke | A House next to the former on the East, and the high street westward of the same, now in the occupation of Thomas Savadge, & owing <i>6d</i> yearly to the Corporaçon for Langable Rent ... | 060 — — | 020 — — | 012 : 00 : 00 |
| Nicholas White fitz James of Limerick. Irish Papist. | A House Southward of the last mentioned, and the high street westward thereof, now in the occupation of Mr. Servington <i>d</i> Synner, & owing 4½ penny yearly for langable Rent | 062 — — | 022 — — | 010 : 00 : 00 |
| The said Nichas White fitz James | A House eastward of the las mentioned, now in the occupation of Quarter M ^r Henry Lee | 060 — — | 020 — — | 005 : 00 : 00 |
| Piers Creagh fz Andrew of Lym'ick Alder' Irish Papist | Alderman Piers Creaghs great stone house the high street westward thereof, parte whereof is in the occupation of Cap ^{tn} Cockayne, in length and breadth The said House oweth yearly for langable <i>s d</i> Rent 1 6 | Streetward 100 Curra lane 120 In Langable 080 In south lane 080 | — | 110 : 00 : 00 |
| James stretch fz Nicho Irish papist | A stone house South east of the said great house now sett by the Commissionrs ... | 060 — — | 020 — — | 012 : 00 : 00 |

YET IN THE PARISH OF ST. JOHN

[4]

| | | Length | Breadth | Value in 1640 |
|--|--|--------------------|--------------------|--------------------------------|
| Nicholas Arthur fitz Thomas of Lymerick Irish Papist | A House next adioyning the high streete on the West thereof owing yearly for Lang- <i>d</i> able Rent 4½ peny now in the occupation of Walter Davys | 070 — — | 020 — — | <i>li s d</i> 015 : 00 : 00 |
| The said Nichas Arthur | A stone house eastward of the last menconed | 060 — — | 020 — — | 006 : 00 : 00 |
| Doctor Willm Field of Lymerick Irish Papist | A Stonehouse Southward of the last men- tioned late in the occupation of Captn Michell Cusacke, Anthony Creagh being formerly Lessee of ye same owing yearly <i>d</i> 4. ½ penny Langable Rent—with a Back- side thereunto belonging | 060 — — 030 — — | 020 — — 000 — — | } 015 : 00 : 00 |
| Richard Young of Lymerick Irish Papist. | A Cadge workehouse Southward of the former late in the occupation of the said Captn Cusacke owing yearly for langable <i>d</i> rent 4. ½ penny | 030 — — | 020 — — | |
| The said Richard Young | A House southward of the last mentioned, <i>d</i> owing 4. ½ penny yearly Langable Rent | 060 — — | 020 — — | 008 : 00 : 00 |
| Nicholas Ronan of Lyffick Borges Irish Papist. | A House Southward of the former A wast plott of ground, whereon a stone house was of late, westward of the said House, now in the occupation of Morris Dillon, owing foure pence halfe penny yearly langable Rent | 060 — — 040 — — | 018 — — 020 — — | } 020 : 00 : 00 |
| Sr Geoffry Galway Irish Papist. | A House southward of the last now in the occupacon and formerly the holding of <i>d</i> John Halluran, owing yearly 4. ½ penny for langable Rent. | 119 — — | 020 — — | |

YET THE PARISH OF ST. JOHN

5

| | | Length | Breadth | Value in 1640 |
|--|---|---------|---------|--------------------------------|
| Thomas Power of Lymericke Esq Irish Papist. | A stone house and Backhouse, next South- ward of the last before mentioned, now in the tenure of Mr Edward Warr, and owing <i>d</i> 4. ½ penny yearly for langable Rent ... | 120 — — | 020 — — | <i>li s d</i> 028 : 00 : 00 |
| Christopher Sexten of Lymerick Protestt Proprietor | A wast plot of ground Southward of the <i>d</i> last menconed House, owing 4. ½ peny langable Rent | 100 — — | 015 — — | 006 : 00 : 00 |

| | | | | |
|--|---|---------|--------------------------------------|---------------|
| Sr Geoffry Galway Irish Papist | A great stone house with a wast plot of Ground Southwards of the last mentioned, butting upon the high street on the west, and the Langable on the east, whereout was to issue yearly unto Barthol ^d Stacpoll, ten pounds. It owed 6 yearly langable Rent | 120 — — | 040 — — | 030 : 00 : 00 |
| Sr Nichās Coñyn knt. Irish Papist | A House wth a wast plott of Ground, next Southward of the last before mençoned, now in the occupacon of Walter Hogans, owing 4.½ penny yearely Langable Rent | 060 — — | 020 — — | 008 : 00 : 00 |
| The said Sr Nicholas | A House Southward of the said last House, now in the occupation of Ambros Martyn, owing yearly 4.½ penny langable Rent | 070 — — | street-ward— 020 Th'east end— 010 | 012 : 00 : 00 |
| George Roch fz Robert of Lymerick. Irish Papist. | A Cage-worke house, Southward of the last mençoned now in the occupation of Mr Trust, owing 4½ yearely langable rent ... | 050 — — | 020 — — | 010 : 00 : 00 |

YET IN THE PARISH OF ST. JOHN

[6]

| | | Length | Breadth | Value in (¹) |
|---|--|---------|---------------------------------|---------------|
| Georg Roch fz Robert of Lymerick Irish Papist. | A stone house next eastward of the former now in the occupation of Captn Cockayne | 045 — — | 020 — — | 008 : 00 : 00 |
| James Bourke of Lymerick Alderman. Irish Papist. | A wast plot of Ground next Eastward of the last menconed, whereon in the langable end eastward thereof, there is a Kilhouse covered with Slate, and a tatch Cabbyn, wth another wast plott of of ground, whereon Houses were formely built now in the occupacon of Captn Cockayne, owing 9 yearely langable Rent — | 060 — — | 060 — — | 010 : 00 : 00 |
| Geoffry Stritch of Lymick. Irish Papist, | A House with a waste Plott of Ground eastward of the same, Southward of the last mentioned before now in the occupation of Patrick Gillam, owing 4.½ penny yearely langable. | 060 — — | 020 — — | 010 : 00 : 00 |
| David Roche fz Willm of Lymerick Irish Papist. | A wast Plott of Ground, next southward of the former, now in the occupacon of the sd Patrick Gillam, and owing 4½ penny yearly langable Rent | 060 — — | 020 — — | 002 : 00 : 00 |
| Patrick Creagh fitz Stephen of Lymick Irish Papist. | A House with a wast Plott of Ground, and a Bakehouse Southward of the said wast land, now in the occupation of Quarterm ^r Adkins, owing 4.½ penny yearely langable Rent | 124 — — | Streetwards 016 Langable 013 | 015 : 00 : 00 |

¹ Blank in text.

YET IN THE PARISH OF ST. JOHN.

[7.]

| | | Length | Breadth | Value in 1640. |
|--|---|---------|-----------------------------------|----------------------------------|
| Edmond Daniel Marcht | A House Southward of the last before menconed. | 060 — — | Streetward 016 } Eastend 013 } | <i>li s. d.</i> 020 : 00 : 00 |
| Bartholmew Stackpoll and Piers Creagh Irish Papists. | A wast plott of Ground, eastward of the same. Both now in the occupacon of Captñ John Gibbys and owing yearly <i>d</i> 4.½ penny langable Rent. | 064 — — | 013 — — | |
| Sr. Nicholas Comyn Irish Papist. | A House Southward of the before last menconed now in the occupation of Sarieant Bonfield and formerly the holding of Domnicke Creagh marchant <i>d</i> owing 4.½ yearely langable Rent. | 124 — — | 020 — — | 015 : 00 : 00 |
| Bartholomew Stackpol Esqr Irish Papist. | A House next Southward of the last menconed now in the occupation of Captñ Richard Burnell and formerly the Holding of James Mulowny marchant, owing <i>d</i> 4½ langable Rent. | 120 — — | 020 — — | 015 : 00 : 00 |
| Stephen White fitz Edmond of Lymerick Irish Papist | A ruyned wast House, next Southward of the last menconed, with a wast Plot of Ground eastward of the same, owing <i>d</i> 4½ penny yearly Langable Rent. | 120 — — | 020 — — | 008 : 00 : 00 |
| Denish Ronane of Lymerick marchant Irish Papist. | A House next Southward of the last, with a wast plott of Ground and a Backhouse now in the occupation of Francis Williams and formerly the holding of Lucas Comyn <i>d</i> Lessee, owing 4½ yearely. Langable Rent. | 093 — — | 019½ — — | 008 : 00 : 00 |

YET IN THE PARISH OF ST. JOHN

8

| | | Length | Breadth | Vallue in 1640. |
|--|--|---------|---------|----------------------------------|
| Piers Creagh fiz Piers Ald ^r Irish Papist | A backehouse, southward of the last, wth a waste plott of ground towards the streete, westward of ye same now in the occupa- <i>d</i> tion of Thomas Moore, oweing 4½ langable rent yeerleie | 093 — — | 016 — — | <i>li s. d.</i> 008 : 00 : 00 |
| John Bourke fiz Thomas Ald ^r man Irish Papist | A house southward of the last, next, now in the occupation of Leut Holton wth a waste plott of ground and formlie the houldinge of Garrett Roch Lessee, <i>d</i> oweinge Langable rent yeerleie 4½ | 093 — — | 020 — — | 015 : 00 : 00 |

| | | | | |
|--|---|---------|--|---------------|
| S ^r Nichollas Comyne Irish Papist | A house next, Southward of the last, now in the occupation of John Jackson, the houldinge for ^d milie of William Mullonie Lessee, oweinge Langable rent yeerlie 4 $\frac{1}{2}$ | 090 — — | 020 — — | 020 : 00 : 00 |
| The said S ^r Nichollas Comyne | A house next, southward of the last, now in the occupation of John Chevens, and formlie the houldinge of Thomas Connor, oweinge Langable rent yeerlie 4 $\frac{1}{2}$ | 127 — — | streetward 020 $\frac{1}{2}$ East Lang- 018 $\frac{1}{2}$ able end | 024 : 00 : 00 |
| William Longe of Limicke Irish Papist | A house southward of the above wth a waste plott of ground now in the occupa ^o n of Capn Raulfe Willson, oweinge Langable rent yeerlie 4 $\frac{1}{2}$ | 127 — — | 016 — — | 008 : 00 : 00 |
| James Wheite Aldr. of Limicke Irish Papist | A waste plott of ground next, southward of the last formlie built, oweinge Langable rent yeerlie 4 $\frac{1}{2}$ | 127 — — | 018 — — | 008 : 00 : 00 |

YET IN THE PARISH OF ST. JOHN

9.

| | | Length | Breadth | Value in 1640. |
|---|--|---------|--|------------------------|
| Edmond Power of Limicke Irish Papist | Another wast plott of ground, southward of the last wch plott, and the last are reduced to Gardens by Captin Willson, oweinge Langable rent yeerlie 4 $\frac{1}{2}$ | 127 — — | 018 — — | £ s d 005 : 00 : 00 |
| James Daniell of the same Irish papist | A house next, wth a waste ploff of ground, southward of the former wast plotte Langable rent oweinge yeerellie 4 $\frac{1}{2}$ now in the occupa ^o n of Joane Joanes. Capn Willson is Proprietor of 60 foott of the said plott adioyininge to his owne garden. | 127 — — | 021 — — | 010 : 00 : 00 |
| Piers Arthur of the same Irish papist | A stone house next, wth a bake tatched house, southward of the above now in the occupation of Richard Raskes, oweinge Langable rent yeerlie 6 ^d | 120 — — | street } 030 ward } Langable } 060 Eastward } | 020 : 00 : 00 |
| Piers Arthur | Another tatched house Eastward of the last, now in the occupa ^o n of Cornett Piers, oweinge Langable rent yeerly none. | 090 — — | 016 — — | 004 : 00 : 00 |
| James Bourke of Limicke Ald ^r Irish Papist | A house next wth a wast ploff of ground now in the occupa ^o n of the said Cornett Piers, southward of the last Langable rent oweinge yeerellie 4 ^d $\frac{1}{2}$ | 100 — — | 018 — — | 012 : 00 : 00 |

| | | | | |
|--|---|---------|---------|---------------|
| John Creagh of Lifficke. Irish Papist | A house southward to the last now in the occupacon of John Doudins. Geffrie Stritch former Lessee, oweinge Langable rent yeerlye 4 ^d $\frac{1}{2}$ | 100 — — | 020 — — | 015 : 00 : 00 |
|--|---|---------|---------|---------------|

YET IN THE PARISH OF ST. JOHN

10.

| | | Lenght | Breadth | Vallue in 1640. |
|---|---|---------|----------------------|--------------------------------|
| John Creagh of Lifficke Irish papist | A house southward of the last, now in the occupacon of Thomas Longe, Dermott Harttigane former Lessec oweinge Langable rent yeerlie 4 $\frac{1}{2}$ | 100 — — | 020 — — | <i>li s d</i> 015 : 00 : 00 |
| George Fox of Lifficke Irish Papist | A house next southward of the last, wth a wast plott of ground, now in the occupacon of David Davis oweinge langable rent yeerlye 4 $\frac{1}{2}$ | 100 — — | 010 — — | 008 : 00 : 00 |
| Sr David Bourke of Lifficke Irish Papist | A waste plott of ground Joyninge southward to the last, now in the occupacon of [¹] oweinge langable rent yeerlie 4 $\frac{1}{2}$ | 100 — — | 000 — — | 020 : 00 : 00 |
| Patricke Creagh fiz Stephen Irish papist | A house next Southward of the last, now in the occupation of Leanard Kem, and Leut. Waller, oweing langable rent yeerlie 4 $\frac{1}{2}$ | 090 — — | 018 — — | 015 : 00 : 00 |
| Sr David Borke Nicho : Hallie Esq ^r S ^r Geffrye Gallway Patricke Yonge and James Bourke Ald ^r all of Lifficke Irish Papists | A wast plott of ground southward of the above house, whereon there weare severall buildinges in the year 1640 but now waste, oweinge then langable rent yeerlye 1 : 6 one shill six pence | 090 — — | To ye Citadle 070 | 020 : 00 : 00 |
| The Corpora- cion and Patricke Yonge aforsd Prop ^r to ^r | The Cytadle about St Johns Gate, contains a great stone house wth a Cross house the great Castle on the Gate and a lardge waste plotts of ground now made use of for a Cittadle, oweth langable rent yeerlie 9 ^d . | | | |

¹ Blank in text.

The survaye of East langable from the
Cittie south wall to the North walle by new strand
and in the said parish of St. John

| | | Lenght | Breadth | Value in 1640. |
|---|---|--|---------|-------------------|
| | | | | <i>li s d</i> |
| The sd Patricke Yonge Nichollas Hallie aforesd Francis Comyne, & Sr Geffrie Galloway all of Limicke Irish Papists. | A garden Eastward of the above Cytadle, now in the occupacon of Leutenant Waller, wherupon forñlie was an Orcharde | Acc ^r of land $\frac{1}{2}$ — — | | 015 : 00 : 00 |
| Patricke Creagh fiz Stephen and John Creagh of the same Ir : Papists | Two Gardens with a horss Mill, Northwarde of Leutenant Wallers Garden | $\frac{1}{2}$ — — Acc | | 010 : 00 : 00 |
| The said James Bourk and Piers Arthur | A Garden next the last, now in the occupa- con of Cornett Kash and Mr Jackson containinge A smale stone house adioyninge to the same wth a Tatch house | $\frac{1}{2}$ — — Acc ^r 040 — — 040 — — | | 010 : 00 : 00 |
| John Creagh fiz William of Limicke Irish Papist | A stone house, northward of the above Garden now in the occupacon of John Crabs A Tann house bellonginge to the same ... wth a backe Tatched house And a garden plott | 040 — — 050 — — 072 — — 077 — — | | 015 : 00 : 00 |
| The said S ^r Nichollas Comyne | A Garden northward of M ^r Crabbs houses and Garden now in the occupacon of Mr Jenings shew maker | 189 — — | 040 — — | 004 : 00 : 00 |

YET IN THE PARISH OF ST. JOHN.

| | | Lenght | Breadth | Value in 1640 |
|---------------------------------|---|---|---------|--------------------------------|
| The sd James Bourke Aldr. | Foure Tatch houses now in Mr Fullfowrds occupation. Each house contayninge ... wth an Orchard thereunto belonginge containinge | 040 — — of Land 1 Acc ^r | 016 — — | <i>li s d</i> 025 : 00 : 00 |

| | | | | |
|---|---|--|--|---------------|
| The sd Sr. Geffrie Galloway Sr. Nichollas Comyne Thomas Power of Lifficke and George Roch of same Irish Papists. | A plott of ground northward of Mr Fullfowrds garden to the south side of Capn Wilkinson stone house, containeing from the langable on the west and the walle on the East all wch Lands was forfille built | of ground i Acc ^t | | 030 : 00 : 00 |
| Marttin Creagh of the same Irish Papist. | A stone house wherein John Peitchlie lived belonging to Captin Wilkinson, northward of the above waste plott of ground, <i>d</i> oweinge langable rent yeerellie 4½ | 110 — — | 020 — — | 025 : 00 : 00 |
| George Creagh and Thomas Creagh of Limicke Irish Papists. | A house northward of the above now in the occupacon of Thomas Bell ... another house on the East end thereof a wast plott betwixt both the house A Waste plott of ground Eastward of the houses to the Citties walle <i>d</i> langable rent oweinge yeerelic 4½ The above plott Capn John Bones Claimes in right of his wife Engl interest | 035 — — 054 — — 026 — — 194 — — | 026 — — 026 — — 006 — — 024 — — | 020 : 00 : 00 |
| Piers Creagh fiz Andrew Irish Papist | A Garden northward of the last now in the occupacon of Capn Thomas Grauliands, oweinge langable rent yeerelic thereout <i>d</i> 4½ a Cadge worke house built on the p ^r misses | 289 — — | 028 — — | 013 : 00 : 00 |

YET IN THE PARISH OF ST. JOHN.

13

| | | Lenght | Breadth | Value in 1640 |
|---|---|-------------------------------|-------------------------------|--------------------------------|
| Patricke Wheite fiz James, and Nichollas Wheite fiz Patricke Irish Papists | A stone house, northward of the last, now in the occupacon of the said Capn Grauliands ... a waste stone buildinge, behinde the same A waste plott of ground Eastward of the same to the Citties Walle ... The said Nichollas Wheits parte thereof is morgadged to Nichollas ifaninge Ald ^r <i>li s</i> Irish papist for 72 : 16 : Langable rent <i>d</i> due thereout yeerlye 4½ | 060 — — 060 — — 169 — — | 024 — — 020 — — 015 — — | <i>li s d</i> 020 : 00 : 00 |
| Nichollas Wheite fiz James of Lifficke Irish Papist | A waste plott of ground Northward of the above house, there was a Cadge worke on the said Lands, oweinge langable rent <i>d</i> yeerlie 4½ | 280 — — | 024 — — | 025 : 00 : 00 |

| | | | | |
|--|--|---------|---------|-----------------|
| The said Sr. David Bourke Irish Papist | A house northward of the aforesaid house, now in the occupacōn of John Fentons, for̃m lessee william Ronane, oweinge <i>d</i> langable rent yeerlye 4½ | 040 — — | 018 — — | 007 : 00 : 00 |
| The said Sr David Bourke | A house Eastward of the for̃m now in the occupacon of John Leines | 050 — — | 018 — — | } 007 : 00 : 00 |
| | A Tann house Eastward of the same ... | 050 — — | 018 — — | |
| Thomas Hallie of Limicke Irish Papist. | A house Northward of the last, now in the occupācon of William Rights ... | 030 — — | 007 — — | } 005 : 00 : 00 |
| | a ruined backe house Eastward of the same ... | 030 — — | 010 — — | |
| | A smalle garden plott Eastward of all ... | 020 — — | 010 — — | |
| | <i>d</i> Langable rent oweinge yeerelie 4½ | | | |

* **The Survey of ye West Side of the High Streete to ye West Langable from St. Johns Church to Mungrett Lane¹** [13A]

| ST JOHN CHURCH, & CHURCHYARDE CONT. ½ ACCR. | | Lenght | Breadth | Rent. |
|--|--|--------|---------|------------------|
| Christopher Sexton English interest | Three wast tenements Northward of the said Church yarde oweing langable rent <i>d</i> 13.½ | 120 | 060 | <i>li</i> 020 |
| Nicholas Stretch of Lymericke Irish papist | Three wast tenements northward of the above tenements mortagadged to Bortholomew Stretch fiz stephen oweing langable rent 13 <i>d</i> .½ | 120 | 060 | 020 |
| S ^r Nicholas Comyn aforesaid | A wast tenement northwarde of the above oweing langable rent 4 <i>d</i> .½ | 120 | 015 | 005 |
| Gabriell Gallway of Lymericke Irish papist | A waste tenement northward of the same oweing langable rent 4 <i>d</i> .½ | 100 | 018 | 005 |
| James Ronane late of Lymericke deceased Irish Papist | A waste tenemt Northwarde of the same oweing langable rent 4 <i>d</i> .½ | 100 | 021 | 008 |
| | The streete called Broade Lane ... | 100 | 010 | |

¹ This caption and the following items concluding with "The streete called Broade Lane" are all returned on the back of the preceding page viz.: 13. They should be read after the third entry on page 14; see textual note after that item.

YET IN THE PARISH OF ST. JOHN

14.

| | | | | <i>li</i> <i>s</i> <i>d</i> |
|--|---|---------|---------------------------------|-----------------------------|
| Patricke Lysaght of Camuss Irish Papist | A waste plott of ground northward of the last, whereon a house was forfilie built, oweinge langable rent yeerlie 4 <i>d</i> $\frac{1}{2}$ | 025 — — | 015 — — | 005 : 00 : 00 |
| James Wheite Ald ^r Irish Papist | A house next Cov'ed wth slate, Eastward of the above house, now waste | 030 — — | 015 — — | 003 : 00 : 00 |
| Domnicke Creagh fiz vencent of Lim'icke Irish Papist | The walls of a Ruined house, northward of the above now waste oweinge langable rent yeerlie 4 <i>d</i> $\frac{1}{2}$. * Heere ought to be what is written on the backe of the pr'cedent page. | 026 — — | 020 — — | 003 : 00 : 00 |
| Nichollas Arthur fiz Thomas of the same Irish Papist | A waste Tenement northward of the said Land, now made use of for a garden, but form'lye built, and oweinge langable rent yeerely 6 <i>d</i> | 100 — — | 022 — — | 005 : 00 : 00 |
| Nichollas Bourke of Lim'icke Irish Papist | A Cadgworke house northward of the last, now in the occupaçon of Thimotie Stephens wth a waste plott westward of the same, oweinge langable rent yeerlie 4 <i>d</i> $\frac{1}{2}$ | 140 — — | 020 — — | 010—00 : 00 |
| Thomas Wheite fiz James of Lim'icke Irish papist proprior of the first pcell | A stone house northward of the above in the occupation of the sd Stephens | 080 | streete end 024 west end 016 | } 025 : 00 : 00 |
| James Stritch fiz Nicha of the same Irish Papist Proprior of the other pcell | West of the same another stone house, langable rent due of both yeer [¹] <i>d</i> 4 <i>d</i> $\frac{1}{2}$ | 070 — — | 016 — — | |

YET IN THE PARISH OF ST. JOHN

15.

| | | | | |
|--|---|--------------------|--------------------|--|
| Lawrence Rice of Lim'icke Irish Papist | A stone house northward of the last, now in the occupaçon of Mr. Wallishes, Nichollas Fox fiz John form' lessee. A waste plott of ground westward of the same, oweinge langable rent thereout yeerlie 6 <i>d</i> | 070 — — 100 — — | 030 — — 028 — — | <i>li</i> <i>s</i> <i>d</i> 020 : 00 : 00 |
|--|---|--------------------|--------------------|--|

¹ Blank in text.

| | | | | |
|--|--|---------|---------|---------------|
| Lawrence Comyne of Lim'icke Irish Papist | A smith forge wth a waste plott of ground, northward of the above house, now in the occupaçõn of Mr. Edward | 170 — — | 015 — — | 004 : 00 : 00 |
| George Fox of Lim'icke Irish Papist | A house northward of the last tenemt wth a waste plott of ground, oweinge langable <i>d</i> rent yeerlye 4.½ | 170 — — | 018 — — | 020 : 00 : 00 |
| George Fox aforesd | A house next northward of the above wth a waste plott of ground oweinge langable <i>d</i> rent yeerlie 4½ now in the occupaçõn of Richard Killberes | 170 — — | 017 — — | 010 : 00 : 00 |
| James Dowlye of Lim'icke Irish Papist | A Cageworke house, northward of the last wth a wast plott of ground, now in the occupation of Robertt Wade, oweinge rent yeerlie 4d½ morgadged to George Comyne Esq Irish papist | 076 — — | 020 — — | 020 : 00 : 00 |
| Andrew Stritch of same Irish Papist | A stone house westward of the last, now in the occupacon of Humphrie Rogers | 080 — — | 017 — — | 020 : 00 : 00 |
| Andrew Stritch of Lim'icke Irish Papist | A house next, northward of the above, now in the occupacon of Leuent Glover oweing langable rent yeerelie 4d½ | 170 — — | 020 — — | 030 : 00 : 00 |

YET IN THE PARISH OF ST. JOHN

16.

| | | Lenght | Breadth | Value in 1640 |
|--|--|---------|---------|----------------------------------|
| John Comyne fiz Andrew Irish Papist | A house northward of the last, the front thereof waste, now in the occupacon of the said Humphrie Roger, oweinge langable rent yeerlye 4d.½ | 170 — — | 022 — — | <i>li s. d.</i> 020 : 00 : 00 |
| Andrew Stritch of Lim'icke Irish papist | A Smiths Forge wth a waste plott of ground northward of the form', oweing elangable rent yeerly 4d.½ | 060 — — | 018 — — | 004 : 00 : 00 |
| The Corpora- coñ | Tomcore Castle and the Garrett place there- unto bellonginge Docttor Thomas Arthur the Elder Lessee for 120 yeers, now made use of for Sytadle | 050 — — | 030 — — | 015 : 00 : 00 |
| | THE SIDE OF MUNGRETT GATE TO MUNGRET LANE | | | |
| Docttor Thomas Arthur of Limicke Irish Papist | A house Joyninge wth the above Castle westward wth the new buildinge, now in the occupaçoñ of the said Docctor oweinge langable rent yeerlye 6d | 070 — — | 070 — — | 015 : 00 : 00 |

| | | | | |
|---|--|---------|---------|---------------|
| Domnicke Roch fiz Jurdane of Limicke Irish Papist | A house next westward of the last, wth a waste plot of ground now in the occupacon of M ^e ffitntington oweinge langable rent yeerle $4d\frac{1}{2}$ | 070 — — | 018 — — | 004 : 00 : 00 |
| The sd Domnicke Roch | A decayed Cadge worke house westward of the last whereof Dermud o Daniell was Lessee, now waste oweinge langable rent yeerlye $4d\frac{1}{2}$ | 070 — — | 018 — — | 040 : 00 : 00 |

YET IN THE PARISH OF ST. JOHN

17.

| | | Lenght | Breadth | Value in 1640 |
|------------------------------|---|---------|---------|--------------------------------|
| The sd Domnicke Roch | A house westward of the last, now in the occupation of Mr. Ioanes, Patricke Daniell form ^r Lessee oweinge yeerelie langable rent $4d\frac{1}{2}$ | 070 — — | 018 — — | <i>li s d</i> 004 : 00 : 00 |
| The said Domnicke Roch | A house next wth a waste plott of ground, westward of the former, now in the occupacon of Mr Scotts oweinge Langable rent yeerlye $4d\frac{1}{2}$ | 070 — — | 018 — — | 004 : 00 : 00 |
| The said Domnicke Roch | A waste plott westward of the former, oweinge langable rent yeerlye $4d.\frac{1}{2}$ | 070 — — | 018 — — | 004 : 00 : 00 |
| <i>Idm.</i> Propritor | A house westward of the last now in the occupacon of Capn Gibbins, Edmond Mc John former Lessee, oweinge langable rent yeerelie $4d\frac{1}{2}$ | 070 — — | 018 — — | 004 : 00 : 00 |
| <i>Idm.</i> Propritor | A house next, westward of the last, now in occupacon of Quart ^m Wheitroe, and Phillip Kellie form ^r Lessee morgadged to James Ronane Irish papist Oweinge langable rent yeerlye $4d.\frac{1}{2}$ | 070 — — | 018 — — | 004 : 00 : 00 |
| <i>Idm.</i> Proprtor | a waste plott of ground next, westward of the last langable rent oweinge yeerelie $4d.\frac{1}{2}$ | 070 — — | 032 — — | 002 : 00 : 00 |
| <i>Idm.</i> Proprtor | A house wherein Bryne Ward lives westward of the above waste plott former Lessee John Walle, morgadged by James <i>d</i> Ronane, oweinge langable rent yeerlye $4.\frac{1}{2}$ | 070 — — | 018 — — | 002 : 00 : 00 |

YET IN THE PARISH OF ST. JOHN

18.

| | | Lenght | Breadth | Value in 1640 |
|--|---|------------------------------|---------|--------------------------------|
| Sr Geffrie Galloway Irish Papist | A house wth a garden plott, westward of Capn. Gibbins house, now in the occupaçon of Comissarie Yearwell morgadged to Doctor Thomas Arthur Irish papist oweinge langable rent yeerelie 12 <i>d</i> | 052 — — | 052 — — | <i>li s d</i> 010 : 00 : 00 |
| The said Sr Geffrie and Domnicke Roch Irish Papists | A wast Tennemt and a garden plott westward of the above house, whereof the said Sr. Geffries parte morgadged to the said Doctr. Arthur, langable rent yeerelie oweinge 13 <i>d</i> $\frac{1}{2}$ | 110 — — | 050 — — | 010 : 00 : 00 |
| The said Domnicke Roch and Thomas Stritch of Lim'icke Irish Papists | A plott of ground westward of the above garden to the walle devided into Two Gardens, langable rent oweinge yeerlie <i>s d</i> 1.6 | of arable $\frac{1}{2}$ Accr | — — — | 006 : 00 : 00 |
| THE NORTH SIDE OF MONGRETT STREETE FROM THE GATE TO THE LANE THAT DEVIDES ST. JOHNS PARISH FROM ST. MICHAELLS PARISH | | | | |
| Nichollas Arthur fiz Thomas of Lim'icke Irish Papist | A waste plott of ground from the west walle to the end of Mr. Gilbertts garden, now in the occupaçon of Henrie Bendon Engl propritor in the right of his wife <i>s d</i> oweinge langable rent yeerellie 16 morgadged to David Roch | of arable $\frac{1}{4}$ Accr | — — — | 005 : 00 : 00 |
| Thomas Arthur S ^r Nichollas Comyn The vicar Francis Creagh Domnicke ffaninge Domnicke Watter Christopher Sexton & ffrancis ffaninge all of Limicke Irish papists Sexton Engl propritor | A garden Eastward of the plott whereon sevall houses form'lie have been built, now in the occpation of Mr Gilbertt <i>s d</i> langable rent yeerelie 7 6 | of arable 1 Accr | — — — | 012 : 00 : 00 |

YET IN THE PARISH OF ST. JOHN

19

| | | Lenght | Breadth | Value in 1640 |
|--|---|-----------------------|---------|--------------------------------|
| The said Christopher Sexton Engl interest. | A horss mill Eastward of Mr Gilberts garden, oweinge langable rent Yeerlie <i>d</i> 4.½ | 040 — — | 018 — — | <i>li s d</i> 004 : 00 : 00 |
| <i>Idm</i> Propritor | A ruined stone house next northward of the said Mill newlie built by francis flanninge <i>d</i> Lessee, oweinge yeerlie langable rent 4.½ | 040 — — | 018 — — | 004 : 00 : 00 |
| Francis flanninge of Lim'icke Irish Papist | A waste plott of ground from the Corner of the last house, northward to the walle, and a stone house adioyninge to the same, oweinge thereout langable rent yeerly twelve pence | 100 — — | 030 — — | 008 : 00 : 00 |
| THE LANGABLE SOUTHWARD OF MONGRETTS LANE TO THE SOUTH WALLS OF THE CITTIE. | | | | |
| The sd. Sr Geffrie Galloway | A lowe stone house, southward of M ^r Yearwells house & garden, oweinge langable rent yeerlie 4 <i>d</i> .½ morgadged to the said Docttor Thomas Arthur | 030 — — | 020 — — | 005 : 00 : 00 |
| <i>Idm</i> Propritor ^r | A Cadge worke Cross house southward of the same. A waste plott of garden thereunto belonge- <i>d</i> inge langable rent yeerlie oweinge 4½ all the above pcells are now in the occupacon of Mr Yearwell & morgadged to the said Doctto ^r Arthur | arable land ½ Accr | — — — | 010 : 00 : 00 |
| Nichollas Arthur of Lim'icke Irish Papist | A plott of ground, from M ^r Yearwells to Mr Newmans garden, southward, the lang- able on the East, and the walle on the west, wheron som ruined tatch houses now stands and in the occupaçõn of William Webbs oweinge langable rent yeerly <i>s d</i> 1.6 | arable Ld 2 Accrs | — — — | 010 : 00 : 00 |

YET IN THE PARISH OF ST. JOHN

20.

| | | Lengh; | Breadth | Value in 1640 |
|--|--|---------------------|---------|--------------------------------|
| William Ronane and Gabiell Galloway of Limicke Irish papists | A garden southward of M ^r Webbs now in the occupaçõn of Mr Newman oweing langable rent yeerlie 9 <i>d</i> | arable land ½ Accr. | — — — | <i>li s d</i> 005 : 00 : 00 |

| | | | | |
|---|--|--------------------|---------|---------------|
| Nichollas Stritch of the same Irish Papist | A garden southward of the last now in the occupaçõn of Mr. Stephens, morgadged to James Ronane, oweinge langable rent yeerlie 9 <i>d</i> . | arable and 1 Accr. | — — — | 010 : 00 : 00 |
| The said Christopher Sexton | Capn Holmes Garden, Capn Harttwells garden, Mr Trenells Garden, William Gaffens garden, and Mr Benetts Garden, wth a smalle stone house neere St. Johns Gate. | arable land 5 Acc | — — — | 030 : 00 : 00 |
| THE SURVEY OF THE WEST SIDE OF HIGH STREETE OF THE SOUTH SUBURBS FROM THE BRIDGE TO MUNGRETT LANE, BEINGE PARTE IN ST. MICHAELLS PARISH & PARTE IN ST. JOHNS PARISH | | | | |
| S ^r Nichollas Comyn, Stephen Wheite fiz Piers Jo: Sexton Jo: Creagh Bartholomew Rice & the Corporacon all the above psons Irish Papists | The great Sytadle about water gate, containinge Nyne houses, and watergate Castle, the severall propritors are | — — — | — — — | 100 : 00 : 00 |
| S ^r Nichollas Comyne aforesaid Irish papist | A wast plott of ground whereon a Cadworke house was form'lie built, southward of the Sitadadle form' lessee Patricke Arthur fiz Piers, and now made use of by the Garisson oweinge langable rent <i>d</i> yeerly 9 | 100 — — | 040 — | 020 : 00 : 00 |
| Edmond Power of Lim'icke Irish Papist. | A house next, southward of the above plott, now in the occupaçõn of Captn Thomas Southwell, oweinge langable rent yeerlie 4 <i>d</i> $\frac{1}{2}$ | 100 — — | 024 — — | 025 : 00 : 00 |

YET IN THE PARISH OF ST. JOHN

21.

| | | Lenght | Breadth | Value in 1640 |
|---|---|---------|---|--------------------------------|
| Georg Creagh fiz Richard of Limicke Irish Papist | A house southward of the last, now in the occupaçõn of Raulfe Shurlyes, oweinge <i>d</i> langable rent yeerlye 4. $\frac{1}{2}$ | 080 — — | 017 — — | <i>li s d</i> 010 : 00 : 00 |
| David oge Wheat of Lim'icke Irish Papist | A house southward of the form, now in the occupaçõn of Mathew Stephens, oweinge <i>d</i> langable rent yeerlie 4. $\frac{1}{2}$ | 084 — — | street end— 16. $\frac{1}{2}$ langable end 14. $\frac{1}{2}$ | 008 : 00 : 00 |

| | | | | |
|---|---|---------|---|---------------|
| Patrick Creagh of the same Irish Papist. | A house next, southward of the last, now in the occupation of John Lymes oweinge ^d langable rent yeerly 4½ | 087 — — | street end } 17 langable } 14 end } | 008 : 00 : 00 |
| Domnicke Roche of Lim'icke Irish Papist | A house next, southward of the last, now in the occupation of John Parker, form' Lessee Patricke Gromell, oweinge langable rent yeerlie 4d½ | 091 — — | 020 — — | 012 : 00 : 00 |
| The sd Domnicke Roch Irish Papist | A house southward of the last, wth a backe side, now in the occupaõn of Geiles Spencer, form' Lessee James Hurrue oweing langable rent yeerly 4d. | 056 — — | 023 — — | 010 : 00 : 00 |
| Bartholomew Stacpoll of Lim'icke Irish Papist | A house next, southward of the last now in the occupaõn of Ned DanTERS, oweinge ^d langable rent yeerlie 4½ | 090 — — | street end } 16 langable } 18 end } | 008 : 00 : 00 |
| Denish Ronane Bartholomew Stacpoll and Domnicke Roch of Limicke Irish Papists | A waste plott of ground, southward of the above hous now in the occupaõn of widow Green, and the said wid. built a smale house upon the prmises, Cov'ed wth Boords langable rent oweinge yeerly 6d. | 094 — — | 025 — — | 004 : 00 : 00 |
| Richard fox of the same Irish Papist | A house, next wth a backe side, now in the occupaõn of John Rages, oweinge langable rent yeerly 4d½ | 070 — — | 018 — — | 008 : 00 : 00 |

YET IN THE PARISH OF ST. JOHN

22

| | | Lenght | Breadth | Value in 1640 |
|--|---|---------|---------|-------------------------|
| Richard fox of Lim'icke. Irish Papist | Westward of the last, is a house now in the occupaõn of John fflackes, former Lessee Thomas Strich, oweinge langable rent yeerly 4d½. | 032 — — | 014 — — | li s d 004 : 00 : 00 |
| | THE NORTH SIDE OF MUNGRETT'S LANE TO THE LANE EAST WARD OF CHRISTOPHER SEXTENS HORSS MILL, IN MUNGRETT LANE, AS FAR AS ST MICAHHELLS PARISH GOES. | | | |
| Sr. Geffrie Galloway of Limicke Irish Pap : | A house next, morgadged to James Ronane, and lessed to Nichollas Ronane for 120 yeeres, built by him, oweinge langable rent yeerlye 4d½ | 087 — — | 018 — — | 010 : 00 : 00 |
| The sd. Richard fox. | A waste plott of ground, westward of the last, oweinge langable rent yeerly 4d½ | 087 — — | 018 — — | 002 : 00 : 00 |

| | | | | |
|---|---|--------------------|----------------|---------------|
| The said ffox prop'tor. | A house westward of the last now in the occupation of Mr Newman, and Dermot o Daniell former lessee, oweinge langable rent yeerlie 4 <i>d</i> $\frac{1}{2}$ | 087 — — | 017 — — | 010 : 00 : 00 |
| Nichollas Arthur of Lim'icke Irish Papist | A house westward of the last, now in the occupacon of Mr Hardinges, for ^m lessee, David Creagh, oweinge langable rent yeerlie 4 <i>d</i> $\frac{1}{2}$. | 087 — — | 021 — — | 020 : 00 : 00 |
| The sd Nichollas Arthur | A waste tennemt. westward of the last house formerly built, oweing langable rent yeerely 4 <i>d</i> | 080 — — | 040 — — | 008 : 00 : 00 |
| Christopher Sexton English interest | A cadge worcke house westwarde of the above oweinge langable rent 9 <i>d</i> with a waste plott adjoineing unto it | 040 — — 060 — — | 018 } 040 } | 010 : 00 : 00 |
| The said Nicholias Arthur | A waste tenement westwarde of the above oweing 4 <i>d</i> $\frac{1}{2}$ langable rent | 080 — — | 020 — — | 003 : 00 : 00 |

YET IN THE PARISH OF ST. MICHAELL

23.

| | | Lenght | Breadth | Vallue in 1640 |
|--|---|---------------------------------------|--------------------|----------------|
| Patrick Ronane of Lim'icke Irish Papist | A great wast house, westward of the said wast Tennemt on the other side | 055 — — | 020 — — 055 — — | 020 : 00 : 00 |
| | A waste plott of ground thereunto bellonginge, north ward of the same oweinge langable rent yeerely 12 <i>d</i> | 060 — — | | |
| Corporation | A waste Tenemt westward of the above house oweing langable rent yeerely 4 <i>d</i> $\frac{1}{2}$ | 080 — — | 018 — — | 002 : 00 : 00 |
| | THE LANGABLE NORTHWARD OF MONGRETT LANE FROM THE PEST HOUSE TO WATER GATE, & IN ST MICHAELLS PARISH | | | |
| The Cor-poracon and William Stritch fiz James of Lim'icke Irish Papist | Northward of the said pest house is a Garden now in Leutent Carters occupacon, oweing langable rent yeerlie 13 <i>d</i> $\frac{1}{2}$ | arable $\frac{1}{2}$ Acc ^r | — — — | 010 : 00 : 00 |
| Sr Geffrie Gallway Irish Papist | A house northward of the said Garden now in the occupation of the said Cartters | 036 — — | 020 — — 026 — — | 009 : 00 : 00 |
| | A hacke side eastwarde of the same oweinge langable rent yeerely 6 <i>d</i> | 036 — — | | |
| Idm Propriitor. | A garden plott westward of the same formlye belonging to the same, now in the occupacon of Mr Fruin | 070 — — | 036 — — | 002 : 00 : 00 |
| Morish Kellie of Limicke Irish Papist | Two houses northward of Leutent Cartters house now in the occupacon of Mr Canwells, oweing langable rent yeerlie 9 <i>d</i> | 045 — — | 032 — — | 008 : 00 : 00 |

YET IN THE PARISH OF ST. MICHAELL

24

| | | Lenth | Breadth | Value in 1640 |
|--|--|---------|---------|--------------------------------|
| David Creagh fiz Nichollas of Lim'icke Irish Papist | A house westwarde of the last, now in the occupation of Mr John Fruines, morgaged to James Ronane oweing langable rent yeerelie 4 <i>d</i> $\frac{1}{2}$ | 060 — — | 020 — — | <i>li s d</i> 015 : 00 : 00 |
| The said Domnicke Roch | A backe house Northward of the form' now in the occupacon of the sd Mr Fruiens | 060 — — | 015 — — | } 006 : 00 : 00 |
| | A waste Cage worke house Eastward of the same, now mad use of, by the state, oweing langable rent yeerely 4 <i>d</i> $\frac{1}{2}$. | 040 — — | 020 — — | |
| Idm Propritor | A house northward of the last now in the occupacon of Henry Greene | 040 — — | 018 — — | } 006 : 00 : 00 |
| | A smale Garden plott thereunto belonginge, and oweinge langable rent yeerlye 4 <i>d</i> $\frac{1}{2}$ | 040 — — | 018 — — | |
| Idm propr | A waste Tenemt Northward of the last oweinge langable rent yeerely 4 <i>d</i> $\frac{1}{2}$ | 080 — — | 018 — — | 004 : 00 : 00 |
| Patricke Creagh fiz William of Lim'icke Irish Papist | Edward Dibbins house, northward of the last tennemt oweing langable rent yeerely 4 <i>d</i> $\frac{1}{2}$ | 080 — — | 018 — — | 006 : 00 : 00 |
| David oge Wheite of Limicke Irish Papist | A house northward of the form' now in the occupation of James Baddam oweinge <i>d</i> langable rent yeerly 4 $\frac{1}{2}$ | 080 — — | 018 — — | 006 : 00 : 00 |
| George Creagh fiz Richard of the same Irish Papist | A house northward of the above house, now in the occupacōn of Thomas Temple, oweinge langable rent yerelie 4 <i>d</i> $\frac{1}{2}$ | 080 — — | 018 — — | 006 : 00 : 00 |

25.

The Boddy of Middle Ward of the City of Limerick

PARISH OF ST. MARY.

| Names of Propritor & his Quallification | Housses, Gardens, Backsids, &c and how seated and Bounded | How manie foott in Lenth | How manie foott in Breadth | Value in the yeere 1640. |
|--|--|--------------------------|----------------------------|--------------------------------|
| Piers Creagh fiz Piers of Lim'icke Aldr Irish Papist | A house leyinge, and beinge scituated upon the north side of ballebridge, frontinge and Joyninge, upon the Townes walle upon the south sied cheefe rent due there-out to Christopher Sextten of Limicke Engl Propritor tenn shillings p An langable rent yeerly 4 <i>d</i> $\frac{1}{2}$ | 100 — — | 026 — — | <i>li s d</i> 020 : 00 : 00 |
| James Creagh of Lim'icke Irish Pap : | A stone house next, northward upon the form' scituated upon the north side of Balle Bridge Due out of the said house yeerlie to the said Sextten as Cheefe rent 10s To the Corporacōn 4 <i>d</i> $\frac{1}{2}$ | 060 — — | 020 — — | 010 : 00 : 00 |

| | | | | |
|---|---|----------------|----------------|----------------------|
| <p>Patricke Harold of Lim'icke Irish Papist</p> | <p>Northward to the form' there is a stone house frontinge East upon the heigh streete, Joyninge west wth the Citties walle langable rent due to the Corporaçon p Annū 4d½ There is a backe side bellonginge to the p'misses upon the west square 15 footte</p> | <p>060 — —</p> | <p>030 — —</p> | <p>015 : 00 : 00</p> |
|---|---|----------------|----------------|----------------------|

YET IN THE PARISH OF ST. MARIES

| | | | | |
|---|---|----------------|----------------|-----------------------------|
| <p>James Sexten of Limicke Irish papist</p> | <p>A stone house next northward to the form' frontinge East upon the heigh streete, beinge west Joyneinge to the Townes walle langable rent due to the Corporaçon thereout p An 6d</p> | <p>090 — —</p> | <p>040 — —</p> | <p>li 028 : 00 : 00</p> |
| <p>Piers Creagh fiz Andrew Irish Papist</p> | <p>a stone house next northward to the form' fronting East upon the heigh streete, Joyninge west upon the wale wth a little house west upon the same. It paid Cheefe rent to the Corporacon yeerlie 4d½</p> | <p>090 — —</p> | <p>036 — —</p> | <p>016 : 00 : 00</p> |
| <p>Patricke Sarsfield of Limicke Irish Papist</p> | <p>A stone house next northward upon the form' situated northward upon Ball bridge, upon the west side, fronting East upon the heigh streete ioyneinge west upon the Towns walle langable rent due thereout yerely 4d.</p> | <p>090 — —</p> | <p>043 — —</p> | <p>030 : 00 : 00</p> |
| <p>John ffox of Ballyvenoge Irish Pap :</p> | <p>A stone house next north upon the form' Cituated upon the west side of Balls Bridge, northward upon the same, frontinge East upon the heigh streete, and Joyninge wth the Townes walle westward langable rent due thereout yeerlie 4d½</p> | <p>110 — —</p> | <p>021 — —</p> | <p>020 : 00 : 00</p> |
| <p>James Stritch fiz Piers of Limicke Irish pap :</p> | <p>The next Northward upon the form' is a stone house scituated upon the west side of Balles Bridge, north upō the same, wth a yarde west upon the same wch is in lenth 30 foott in in breath 10 foott, it fronts East upon the heigh streete & turnes downe west upon the wale langabell rent 4d½ p An</p> | <p>084 — —</p> | <p>018 — —</p> | <p>024 : 00 : 00</p> |

YET IN THE PARISH OF ST. MARIES

| | | | | |
|--|---|----------------|----------------|---------------------------------|
| <p>The said Piers Creagh fiz Piers</p> | <p>A stone house next upon the form' northward scituated next to the Mills Lane, south upon the same, runinge downe west, and ioyning wth the Townes walle, fronting East upon the heigh street, wth a Comodious Kill upon the backe side west upon the same As alsoe a backe house and a little yarde weste upon the form' 20 foote square. As alsoe a Cadge worcke house Joyninge on the south to the form' the above pmisses payes 9d p Ann langable rent.</p> | <p>092 — —</p> | <p>026 — —</p> | <p>li s d 036 : 00 : 00</p> |
| | | <p>030 — —</p> | <p>012 — —</p> | |

| | | | | |
|--|--|---------|---------|---------------|
| Doctor White of Lim'icke Irish papist | A waste spott of a grond next the same Northwarde whereupon a smiths forge leyes, the place frontes East upon the heigh street, Joyninge and runinge downe Jenkins Lane upon the south side, wth a yarde north upon the same rent yeerly to the Corporaçon thereout $9d$ | 055 — — | 011 — — | 004 : 00 : 00 |
| The said Doctor Wheite. | The next westward of the form' is a stone house scituated south of the mill laine fronting north upon the same wth a yarde East upon the same thereunto bellonginge, in lenth 37 foott, in breath 21 rent due to the Corporacon yeerely thereout $4d\frac{1}{2}$ | 037 — — | 021 — — | 008 : 00 : 00 |

YET IN THE PARISH OF ST. MARIE

28.

| | | | | |
|--|---|---------|---------|--------------------------------|
| The sd Docttor Wheite | A stone house next to the form' at the lower end of the mill Lane, and west upon the former Joyning wth the Townes walle upon the west, Cheeferye thereout due to the Corporacon yeerlie $4d\frac{1}{2}$. | 027 — — | 021 — — | <i>li s d</i> 008 : 00 : 00 |
| Walter Arthur Robert Longe and Sr Nichollas Comyne of Lim'icke Irish papists | The next is a mill called Mullin Ighte upon the River of Limicke, and Joyneinge wth the Townes wall west side of the Cittie whereof the 2 ptes doth belloge to the said Arthur, & the other third parte to the said Sr Nichollas yeerelie rent thereout due to the Corporacon 10s. | 046 — — | 021 — — | 036 : 00 : 00 |
| William Comine Esqr of Lim'icke Irish papist | North of the Mill Laine there is a house lyeinge neere the Townes walle upon the west side of the streete, fronting East upon the heigh streete, and Joyninge west upon the walle except a little Lane wth a little yarde upon the west, Due thereout to the Corporacon yeerlie $4d\frac{1}{2}$ | 120 — — | 020 — — | 014 : 00 : 00 |
| Patricke Yonge of Lim'icke Irish Papist | The next, North of the former is a stone house frontinge upon the heigh streete and west upon the Townes walle, leyinge on the North side of Mill Lane, langable rent due thereout yerely $4d\frac{1}{2}$ | 117 — — | 020 — — | 012 : 00 : 00 |
| Domnicke Wattr' of Limicke Irish Papist | The next Northward of the form, is a stone house frontinge East on the heigh streete, and the langable on the west, langable rent thereout due p Aññ $4d\frac{1}{2}$ | 162 — — | 020 — — | 026 : 00 : 00 |

¹ Indexed as Walter. See also page 18.

YETT IN THE PARISH OF ST. MARIE

29.

| | | Lenght | Breadth | Value in 1640 |
|--|--|---------|---------|--------------------------------|
| Walter Arthur deceased of Limicke Ir : Papist | The next north of the former is stone house, frontinge East on the heigh street, runing west down to the Cittis walle langable rent due thereout yeerly $4d\frac{1}{2}$ | 162 — — | 018 — — | <i>li s d</i> 016 : 00 : 00 |
| James Sexten & John ffox of Lim'ke Irish papists | The next northward to the form is a stone house fronting Eastwards on the heigh street, the langable west, langable rent p Annum $4d\frac{1}{2}$ | 162 — — | 019 — — | 026 : 00 : 00 |
| James Stritch of Lim'icke Ir : Papist | The next northwards to the form' is a stone house lyeinge and beinge opositt to the Courte house or Townes halle, frontinge East on the heigh streete, with a backe yarde thereunto bellonginge, of 44 foott in lenth, and in breath 40 west on the same is one garden plott, wth a Cabine on the west langable bellonginge alsoe to the p ^r misses Cheefe rent due thereout to the Corporacon $9d$ | 044 — — | 040 — — | 025 : 00 : 00 |
| Edd ffaninge of Limicke Ir : Pap : | The next is a stone house Northwarde to the form' Scituated upon the west side of the Cittie, fronting East upon the heigh streete a backe side on the west parte thereof runinge downe the langable and Joyninge wth the Townes walle, langable rent $4d\frac{1}{2}$ | 080 — — | 020 — — | 018 : 00 : 00 |
| Nichollas White of Limicke Irish Papist | The next is a Cadge worcke house scituated upon the west side of the Cittie, and fronting upon the heigh streete, langable rent due $4d\frac{1}{2}$ | 032 — — | 017 — — | 012 : 00 : 00 |

YET IN THE PARISH OF ST. MARIE

30

| | | Lenght | Breadth | Value in 1640 |
|---|---|---------|---------|--------------------------------|
| William Strech of Limicke Irish papist | A Cage worcke house next, north to the form' scituated upon the west side of the Cittie nygh Creaghs Lane frontinge East upon the heigh streete, langable rent yeerellie due thereout $4d\frac{1}{2}$ | 032 — — | 020 — — | <i>li s d</i> 010 : 00 : 00 |
| Wm Stretch of Limicke Ir : Pap : | A Cadge worcke house next northward to the form on the south wth Creaghs lane, langable rent due thereout $4d\frac{1}{2}$ morgadged to Lucas Stritch | 040 — — | 020 — — | 008 : 00 : 00 |
| Francis ffaninge Ald ^r Ir : Papist | A stone house next, westward to the former scituated upon the south side of Creaghs Lane frontinge northward on the said Lane. As alsoe a litle house ioyneinge | | | |

| | | | | |
|---|---|---------|---------|---------------|
| | westwarde wth the same and frontinge northwarde the said Creaghs lane, cont' in leight 20 foot in breath 17. langable rent due thereout 9d | 050 — — | 020 — — | 030 : 00 : 00 |
| The said Aldrman ffinange | A stone house next, west wth the form' scituated upon the south side of Creaghs lane, & fronting north upon the same, langable rent due thereout p Ann 4d½. | 050 — — | 018 — — | 012 : 00 : 00 |
| Garrett Rochford of Lim'icke Ir : Papist. | A Cadge worckes house, next, Eastward wth the form' frontinge south upon Creaghs lane scituated upon the north side of the same, langable rent due thereout p Ann 4d½ | 040 — — | 019 — — | 008 : 00 : 00 |

ST. MARIES PARISH

[30a]¹ 32

| | | Lenght to ye front | Breadth | Value in (40) |
|---|---|--------------------|---------|------------------------|
| Domnicke ffining deceased Irish Papist | A stone house haveing francis ffining his house on ye East ; fronting north uppon Creaghs lane, and Scituated on ye south side of the sd lane haveing to its Appurtenant good sellars, and a kill house d langable rent due to ye Corporation 13½ | 066 — — | 050 — — | li 0030 : 00 : 00 |
| Edward Stretch late of Lymericke Irish papist | A stone house next to ye former, haveing the sd Domnicke ffinings stone house East : & the said Creaghs lane on the north, the same lyeing southward of Creaghs lane | 050 — — | 025 — — | } li 0014 : 00 : 00 |
| | To which is adioyneing on the west side a smale plott of Garden | 050 — — | 030 — — | |
| | Allsoe a Cabin westwarde of the said smale plott | 050 — — | 014 — — | |
| Nicholas Stretch of Lymicke Irish papist | A Cadge worke house haveing the wall on the west Creaghs lane on ye South, and a greate stone walle uppon which lately was built a goode house ; alsoe A garden plott westwards of the said house and a little Cabin uppon the langable next to the wall and westward of the prmisses : oweing 9d langable rent to ye Corporation, in all containeing | 094 — — | 078 — — | 0028 : 00 : 00 |
| The said Nicholas Stretch | Two ruinated Cadge worcke houses haveing Creaghs lane on ye south, the former Cadge worke house on ye west where poore people live, each of them 80 foote in leight, and 18 in breadth, langable rent 9d | 160 — — | 036 — — | 0008 : 00 : 00 |
| The sd Niçhs | Next to that Eastwarde is a ruinated Cadge worke house and north side of Creaghs lane paieing langable rent 4d½ Memorandu that these proprietors and houses above specified ought to be betweene in the precedent page betweene Alder ffining, & Garrett Rochford the rent whereof is to be added to ye whole | 040 — — | 018 — — | 0014 : 00 : 00 |

1—In the Q. R. O. copy this page, there, not indexed, is numbered 32 ; to save confusion it has now been indexed as 30A.

YET IN THE PARISH OF ST. MARIE

31.

| | | Lenght | Breadth | Value in 1640 |
|--|--|---------|---------|-------------------------------|
| John Comyne of Lim'icke Ir : Papist | The next Eastwarde is a garden plott, fronting southwarde upon Creaghs lane, and allonge the little Creaghs lane, upon the north, upon the North side of the first, and west side of the latter, The said plott contains in length 54 in breath 27 foott, upon the North side of the same there is a stone house, frontinge southwards Creaghs Lane, and stands upon the East Corner of halls yards lane, morgadged to Dame Woolfe Irish papist for 100 <i>li</i> 1 <i>4s</i> langable rent. 12 <i>d</i> | 033 — — | 024 — — | <i>li</i> <i>s</i> 012 : 0 |
| Garrett Roch fford of Lim'icke Irish papist | A stone house next, west to the former in halle yards Lane, frontinge northwarde upon the said lane, and scituated upon the south side thereof langable rent due thereout p Annū 4 <i>d</i> $\frac{1}{2}$ | 036 — — | 022 — — | 012 : 00 : 00 |
| Micaell Stretch of Limicke Ir : Papist | A Cadge worcke house next, west wth the form' scituated upon the south side of Halls yards lane, and frontinge northawrde upon the same, langable rent due thereout yeerly 4 <i>d</i> $\frac{1}{2}$ | 037 — — | 018 — — | 008 : 00 : 00 |
| John Creagh of Limicke Irish Papist | A stone house next, allmoste opossitt, on the other side of Hall yard Lane, beinge the Corner house on the aforesaid lane, and fronting west upon the Townes walle wth a smalle kill-house on the East side thereof, in lenght 20 foott, and in breath 16 | 039 — — | 022 — — | 010 : 00 : 00 |

YET IN THE PARISH OF ST. MARIE

32.¹

| | | Lenght | Breadth | Value in 1640 |
|---|---|---------|---------|--|
| Nichollas ffaninge Aldr Irish papist | A stone house next, Eastwarde wth the former scituated upon the north side of halle yards lane, and frontinge upon the south thereof wth a Kill house thereunto bellonginge consistinge of 20 foott in lenght and 18 Breath langable rent due there out yeerly 9 <i>d</i> | 070 — — | 020 — — | <i>li</i> <i>s</i> <i>d</i> 016 : 00 : 00 |
| John Creagh Aldr Irish pap : | A stone house in a Corner scituated on the North side of Creaghs lane, and frontinge southwarde upon the same beinge in the midst of the street, wth a Kill house and yarde, beinge in lenght 70 foott, and in breath 20 langable rent due thereout 01 <i>s</i> 06 <i>d</i> | 070 — — | 020 — — | 020 : 00 : 00 |

¹ On the back of this page there is the following entry which has been partly struck out : " Dr. Wm. field late of Lym'icke deceased Irish Papist : a stone house at ye corner of Key lane uppon the West side thereof fronting east uppon ye high street "

| | | | | |
|--|---|---------|---------|---|
| Richard Creagh of Lim'icke Irish papist | A stone house next, to the former Eastward lyinge and beinge scituated as the Corner house East of Creaghs lane, and frontinge east upon the heigh streete beinge on the North side of the aforesaid Lane langable rent due thereout p An ⁿ 4 <i>d</i> $\frac{1}{2}$ | 065 — — | 022 — — | 030 - 00 : 00 |
| James Stritch Aldrman Irish Papist | A stone house next, Northward to the form' scituated upon the west side of the heigh streete, frontinge East wth the said street the same beinge an ould and decayed house langable rent due thereout p Annu 4 <i>d</i> $\frac{1}{2}$ | 053 — — | 015 — — | li 12. 000 : 00 : 00 ¹ |

YET IN THE PARISH OF ST. MARIE

33.

| | | Lenght | Breadth | Value in 1640 |
|---|--|-------------------------------|-------------------------------|--------------------------------|
| Richard Younge of Limicke Irish Pap | A stone house next, Northward to the former scituated upon the west side of heigh streete, frontinge East upon the same, now in the occupacon of quarterm ^r Stockdill langable rent 4 <i>d</i> $\frac{1}{2}$ p An ⁿ | 060 — — | 020 — — | li s d 015 : 00 : 00 |
| Robertt Lilliss Engl Proprito ^r by lease from Thomas Arthur Irish papist at 14 <i>li</i> per An ⁿ | A stone house next northward to the former, scituated upon the west side of heigh streete frontinge East upon the same, now in the occupation of the said Robertt Lillis, langable rent due thereout p An ⁿ 12 <i>d</i> There is a smalle Kill house west on the same, thereunto bellinginge A smalle yarde belongeinge to the pr'misses west on the same | 080 — — 026 — — 026 — — | 026 — — 018 — — 010 — — | 025 : 00 : 00 000 ; 00 : 00 |
| Robertt Longe | A stone house next northward to the form' now in the occupation of Coll Longe by lease scituated on the west side of heigh streete, neigh Key lane langable rent due thereout p An. 4 <i>d</i> $\frac{1}{2}$ | 080 — — | 020 — — | 011 : 00 : 00 |
| /43 Lawrence Comyne of Lim'icke Irish papist | A stone house next westward ward of the form' scituated upon the south side of Key lane, frontinge north upon the same, langable rent thereout due p An ⁿ 4 <i>d</i> $\frac{1}{2}$ | 024 — — | 020 — — | 006 : 00 : 00 |

YET IN THE PARISH OF ST. MARIE

34.

| | | Lenght | Breadth | Value in 1640 |
|--|--|---------|---------|-------------------------|
| Tho : Arthur of Lim'icke Ir. Pap | The next west is a waste plott of ground next to the Towns halle in Kea lane, upon the south, and East side there of now in the occupation of M ^r Garrett langable rent due thereout p An ⁿ 4 <i>d</i> $\frac{1}{2}$ | 000 — — | 000 — — | li s d 000 : 15 : 00 |

¹ The text shows valuation first returned as £30, a nought being subsequently substituted for the figure 3 and £12 written in as above.

| | | | | |
|---|--|---------|---------|---------------|
| Thomas Arthur of the same Irish papist | A stone house next, the form' frontinge west upon Creaghs lane, Morgadged to Edd Engl Irish papist f 6 <i>ols</i> now in the occupation of M ^r Edward langable rent due thereout p An̄ 4 <i>d</i> ½ | 040 — — | 020 — — | 008 : 00 : 00 |
| The Corporaçon | A stone house scituated upon the south side of Keay lane, beinge the Townes Halle Markett place | 080 — — | 026 — — | 000 : 00 : 00 |
| | There is a yarde bellonginge to the said house upon the south side thereof | 076 — — | 040 — — | |
| Corporaçon & Andrew Bourke lessee at 4 <i>s</i> per Annū | The next, west upon the form' is a stone house now in the occupation of Ensigne Rendon scituated upon the south side of Keay lane langable rent 4 <i>d</i> ½ | 085 — — | 020 — — | 040 : 00 : 00 |
| The Corpora-tion Stephen Comyñ Irish papist lessee at 4 <i>s</i> per Annu | The next, west of the form' is a stone house scituated upon the south side of Kea lane, now in the occupation of Mr Thorne | 080 — — | 020 — — | 016 : 00 : 00 |
| | There is a yarde bellonginge to the said house | 020 — — | 020 — — | |

YET IN THE PARISH OF ST. MARIE

35.

| | | Lenght | Breadth | Value in 1640 |
|--|---|---------|---------|--------------------------------|
| The Corpora-tion George Rochford lessee for 4 <i>li</i> per annū | A stone house next, westwarde to the former, scituated upon the south side of Kea lane neere Kea-gate, now in the occupation of M ^r Gosadge | 080 — — | 020 — — | <i>li s d</i> 015 : 00 : 00 |
| The Corpora-çon Wm Stretch Irish Papist lessee at 4 <i>s</i> p ann̄ | A Cadge worcke house next, scituated upon the south side of Kea lane now in the occupation of Mr Mantgomrie | 080 — — | 018 — — | 010 : 00 : 00 |
| Dominicke Wheat of Lim'icke Irish Papist | The next, westward to the former is a waste plott of Ground, upon wch latelie was a runated house pulled downe by order from the Com ^{rs} Now in the occupation of Mr Leadar langable rent due thereout 4 <i>d</i> ½ | 080 — — | 030 — — | 006 : 00 : 00 |
| The Corpora-tion Andrew Bourke Irish papist lessee at 6 <i>li</i> p annū | A stone house next, scituated upon the north side of Kea, Joyninge west upon the Townes walle now in the occupation of Mr Ryall and Mr Ellmoore | 040 — — | 018 — — | } <i>li</i> 015 : 00 : 00 |
| | There is a little backe house and a garden plott thereunto belonginge westwarde downe the Townes walle | 120 — — | 024 — — | |
| | Tow litle yards bellonginge to the sam | 040 — — | 030 — — | |
| | There is a Kill house and a stable bellonginge to the same oweing to the Corpora-tion x <i>s</i> p ann | 040 — — | 018 — — | |

YET IN THE PARISH OF ST. MARIE

36.

| | | Lenght | Breadth | Value in 1640 |
|---|---|---------|---------|----------------------------------|
| Corporation | The next is a stone house built by the Corporation for hospittall now employed for store | 080 — — | 024 — — | } <i>li s d</i> 008 : 00 : 00 |
| | There is a garden plott bellonginge to the same, now in the occupation of Mr. Clarke | 200 — — | 030 — — | |
| | An other waste plott of ground west of the last | 160 — — | 025 — — | |
| Wm Comyne of Lim'icke Irish Papist | The next, southward to the form' is a Cadge house, scituated upon the Easte side of the Kea now in the occupation of Mr Treherns, langable rent $4d\frac{1}{2}$ | 060 — — | 018 — — | 005 : 00 : 00 |
| The said Wm Comyne | The next, southwarde to the form' is a Cadg worcke house upon the East side of Kea now in the occupation of Mr. Clarcke | 060 — — | 018 — — | } 006 : 00 : 00 |
| | A little yarde southwarde to the pr.misses, thereunto bellonginge | 050 — — | 030 — — | |
| Nichollas Stritch of Lim'icke Ir Papist | The next, a stone house to the form' southwarde scituated upon the North side of Kea Lane, next unto Kea Gate, Morgadged to Sr. Daniell o Bryn Irish Papist for $700li$ oweing langable rent to the Corporation $4d\frac{1}{2}$ | 080 — — | 022 — — | 020 : 00 : 00 |

YET IN THE PARISH OF ST. MARIE

37.

| | | Lenght | Breadth | Value in 1640 |
|---|---|---------|---------|--------------------------------|
| Nichollas Stritch of Lim'icke Irish Papist | The next, Eastwarde of the former is a stone house, scituated on the North side of Kea land nigh Kea gate, now in the occupation of M Clarcke. Morgadged to Wm Stritch Irish Papist, rent due to the Corporation p Anñ $9d$ | 075 — — | 030 — — | <i>li s d</i> 030 : 00 : 00 |
| Sr. David Bo'ke Ir Papist | Next to the form is a stone house, North of wch is a Cadge worcke house, and an other East of the same, now in the occupation of Mr. Ralph Conyears lyinge on the North side of Kea land yerely to the Corporacon $4d\frac{1}{2}$ | 075 — — | 030 — — | 020 : 00 : 00 |
| Barthollomew Stackpulle Re'dr of Limicke Irish Papist | Next to the form' is a stone house on the Easte, scituated upon the North side of Kea lane, frontinge south upon the Towns Halle, yeerellie to the Corporation $4d\frac{1}{2}$ | 090 — — | 024 — — | 020 : 00 : 00 |

| | | | | |
|---|---|---------|---------|---------------|
| John Bo'ke of Limicke Irish Papist | Next, East to the form' is a stone house scituated upon the North side of Kea lane and frontinge upon the Townes halle on the south, now in the occupation of Capn. Greene; rent to the Corporacōn yeerlly 4 <i>d</i> $\frac{1}{2}$ | 060 — — | 026 — — | 018 : 00 : 00 |
| Stephen Skeohane of the same Irish Papist | Next, East to the former is a stone house scituated upon the North side of Kea lane frontinge upon the Townes halle on the south now in the occupation of Mr. Roch due thereout yeerlly to the Church 5 <i>s</i> 4 <i>d</i> | 090 — — | 024 — — | 020 : 00 : 00 |

YET IN THE PARISH OF ST. MARIE

| | | Lenght | Breadth | Value in 1640 |
|---|---|---------|---------|-------------------------|
| Capn Thomas Southwell Engl. Propritor | A Cage worke house upon the west side of the Church, fronting on the East upon ye Church yarde, now and formlly in the occupation of Capn Thomas Southwell | 060 — — | 018 — — | 005 : 00 : 00 |
| | A Garden plott west of the same, and there unto bellonginge | 060 — — | 026 — — | |
| The Ladie Brown Engl Proprito ^r | A stone house in the Kea Lane upon the North side thereof and west upon ye Church now sett to Mr. Hampton by the said Ladie | | | li s d 012 : 00 : 00 |
| George Creagh of Limicke Irish Papist | An ould Cadge worcke, upon the North side of Kea Lane, ready to falle nowe in the occupation of James Guntter | 025 — — | 020 — — | 005 : 00 : 00 |
| | A yarde north of the said house bellonginge thereunto, and a little house langable rent due to the Corporation. 4 <i>d</i> $\frac{1}{2}$ | 020 — — | 020 — — | |
| Lawrence Comyn Nichollas Comyn and Gabriell Gallway all of Limicke Ir : Pap : | The next, in Kea Lane, Eastwarde to the former, is a waste plott of grounde now in the occupation of Ltt. Coll : Warren. | 060 — — | 020 — — | 002 : 00 : 00 |
| | East of the same : a stone house of a Castle, now in the occupation of the said Ltt. Coll : scituated upon the North Corner of Kea Lane frontinge East upon the heigh streete. The shop and seller of wch the interest of Sr. Nichollas Comyne, The midle Roomes to Gabriell Gallway, and the uper parte to Lawrenc Comyn morgadged to the said Gabriell Gallway for 50 <i>li</i> | 032 — — | 030 — — | 012 : 00 : 00 |

YET IN THE PARISH OF ST. MARIE

| | | Lenght | Breadth | Value in 1640 |
|---|--|---------|---------|-------------------------|
| Gabriell Gallwoy of Limicke Ir : Papist | A stone house scituated upon the west side of the hey street Morgadged to George Comyne Ir : Papist for 140 ster, now in the occupation of the sd Ltt Coll Warrin ; langable rent 4 <i>d</i> $\frac{1}{2}$ | 080 — — | 029 — — | li s d 012 : 00 : 00 |

| | | | | |
|---|--|---|---------|-----------------|
| Sr Geffrie Galloway Ir : Papist | A stone house next, North wth the former scituated upon the west side of hey street and Northwards to the Church and Markett place, in the occupation of the said Leutnt. Coll Warrin ; langable rent due thereout 4 <i>d</i> ½ Morgadged to Nichollas White fiz James for 217 <i>li</i> | 055 — — | 030 — — | } 030 : 00 : 00 |
| | A yarde west of the same thereunto belonging | 030 — — | 015 — — | |
| Sr Geffrie Galloway Ir : Pap : | The next, is a stone house westwarde wth the former, now in the occupation of Tho : Wheite, scituated upon the south side of the Church, and frontinge north upon the same, Morgadged to the said Thomas White langable rent due thereout p Anñ 4 <i>d</i> ½ | 060 — — | 027 — — | 012 : 00 : 00 |
| | The next is one stone house, North of the former, fronting upon the south, almost Joyneinge wth the Townes walle on the west together wth a Rude out south | 027 — west | 018 — — | } 025 : 00 : 00 |
| | The whole house containeth ... now in the occupation of Mr. Roch. | 060 — — | 028 — — | |
| A backe side west upon the same a stable bellonginge to the p ^r misses Joyneinge to the Townes walle westwarde, as alsoe a garden plott, on the East of the house | 090 — — 100 — — | 040 — — 100 sowthwarde 054 Northwarde | | |

YET IN THE PARISH OF ST. JOHN¹

40.

| | | Lenght | Breadth | Value in 1640 |
|---|--|---------|----------------------|--------------------------------|
| Barthollomew Stackpolle aforsd. Ir : Papist | The next, Eastwarde frontinge upon the hey streete, south of the Church to the Church yeerellie thereout p Anñ 3 <i>s</i> . 4 <i>d</i> Langable rent p Anñ 6 <i>d</i> | 100 — — | 030 — — | <i>li s d</i> 020 : 00 : 00 |
| Sr Domnicke Wheite Ir : Pap. | A Cadge worcke house, next frontinge upon the heigh streete, now in the occupation of Coll Henrie Ingoldesbey due to the Church thereout p Anñ 3 <i>s</i> . 4 <i>d</i> | 100 — — | 024 — — | } 030 : 00 : 00 |
| Mr Bennish & Ald ^r Strich of Limicke | A garden plott, west of the house thereunto bellongeinge parte thereof to the said Mr. Benniss, the rest to the said Strich langable rent due p Anñ 6 <i>d</i> | 060 — — | 065 — — 020 south | |
| Aldr. Wheite of Limicke. Ir : Papist | The next, northwarde frontinge East upon the hey streete, now in the occupation of Capn Lucas, due thereout p Anñ to the Church 3 <i>s</i> . 4 <i>d</i> langable rent 4 <i>d</i> ½ | 100 — — | 024 — — | 016 : 00 : 00 |
| Ald ^r man Strich of Limicke Ir. Pap | The next, Northwarde frontinge upon the heigh streete, now in the occupation of Capn Grehams. Langable monie due thereout p Ann 06 <i>d</i> & 3 <i>s</i> . 6 <i>d</i> to the Church Morgadged to Docttor Thomas Arthur for 100 <i>li</i> | 100 — — | 024 — — | 020 : 00 : 00 |

¹ Quære St. Marie.

YET IN THE PARISH OF ST. MARIE

| | | Lenght | Breadth | Value in 1640 |
|--|--|--------------|---------|--------------------------------|
| Sr Domicke White of Limicke Ir : Papist | The next, Northward to the former now in the occupation of Maio ^r Torenhill, langable rent due there out p Aññ 6 <i>d</i> to the Church 3 <i>s</i> . 4 <i>d</i> | 100 — — | 024 — — | <i>li s d</i> 016 : 00 : 00 |
| Nichollas Stackopolle. Irish Papist | The next an ould Ruinated house now in the occupacon of Mr. Sheruin | 025 — — | 020 — — | } 005 : 00 : 00 |
| | A smale yarde thereunto bellongeinge west of the form' | 030 — — | 020 — — | |
| | An other smale yarde bellonginge to the p ^r misses, west on the same | 040 — — | 020 — — | |
| Sr Nichollas Comyne | The next Northwarde, Joyninge upon the Towne walle, now in the occupation of Lt. John Cooke | 040 — — East | | |
| | Langable mony due thereout p Añ 4 <i>d</i> . to the Church 3 <i>s</i> . 4 <i>d</i> | 060 — — West | | 008 : 00 : 00 |
| James Stritch of Limicke Ir Papist | An ould slate house under the backe of the form' wth a Mill thereunto bellongeinge. Now in the occupation of Capn Greames | 050 — — | 018 — — | 003 : 00 : 00 |

West side of the
strettee /

YET IN THE PARISH OF ST. MARIE

| | | Lenght | Breadth | Value in 1640 |
|---|---|-------------------------------|--|--------------------------------|
| Christopher Sexton of Limicke Engl Protestant | A stone house southwarde Joyninge to the wall called St Maries house, wth a waste plott of ground thereunto bellongeinge The said Sexten his owne dwellinge house scituated upon the walle and next the River Eastwarde frontinge upon the west One Garden plott adioyninge to the same and thereunto bellonginge | 150 — — 060 — — 060 — — | 025 — — 024 — — 050 — — | <i>li s d</i> 030 : 00 : 00 |
| William Lysseght of Limicke Ir : Papist | Next the same is one stone house distant westwarde from the walle, morgadged by <i>li</i> Edward Sexten for 100 to the said Lysseght now in the occupation of Ensigne Phillips | 078 — — | 024 Eastward | 012 : 00 : 00 |
| Wm Creagh of the same Irish Papist | The next adioyninge to the form, frontinge westwarde to the strettee, now in the occupacon of Mr Edward Warr. To Mr Sexten yeerllie thereout 10 <i>s</i> ster | 076 — — | 021—on ye street 027 On ye backe pte | 008 : 00 : 00 |
| Thomas Arthur of the same Ir : Papist | The next adioyninge to the same, next the strettee on the south side of Emlline Lane, now in the occupation of Edward Blunden | 037 — — | 024 — — | 006 : 00 : 00 |

| | | | | |
|---------------------------|---|---------|---------|---------------|
| Tho : Arthur | A ruinated stone house next, in Emlline Lane, frontinge upon the North cont. 2 sellers. | 040 — — | 024 — — | 007 : 00 : 00 |
| <i>Idem</i> proprietor | The next in Emlline Lane, is one Cadgworke house and a garden plott thereunto bellonginge, now in the occupation of Robertt Davis | 024 — — | 020 — — | 006 : 00 : 00 |

YET IN THE PARISH OF ST. MARIE

43.

| | | Lenght | Breadth | Value in 1640 |
|---|---|---------|---------|--------------------------------|
| Thomas Arthur of Limicke Irish Pap : | The next, Eastwarde is one Cagworke house now possessed by the poore, being readie to falle | 030 — — | 020 — — | <i>li s d</i> 005 : 00 : 00 |
| The sd Arthur | An other Cadgworcke house, now readie to falle | 030 — — | 020 — — | 005 : 00 : 00 |
| The said Thomas Arthur | An other ruinated Cadgworke house, next the Townes walle, now readie to falle | | | |
| The Corporaçõn | An other Cadgworke house, the North of Emlline Lane, Joyninge upon the Townes walle, now in the occupation of Quart ^r m ^r Leg ... | | | 007 : 00 : 00 |
| The Corporaçõn | The next is a stone house north to the form' Joyninge to the Towne walle and frontinge upon Emllins Lane, now in the occupation of the said Quarterm ^r Leg | | | 004 : 00 : 00 |
| James Honane of Limicke Ir : Papist | The next westwarde to the former is a stone house, southwarde on Emlline Lane now in the occupation of Capn Allertton | 043 — — | 021 — — | } 010 : 00 : 00 |
| | A yarde Eastwarde upon the same all the p ^r misses morgadged to Nichollas White fiz James for 217 ^{li} ... | 030 — — | 022 — — | |

YET IN THE PARISH OF ST. MARIE

44.

| | | Lenght | Breath | Value in 1640 |
|--|---|--------|--------|--------------------------------|
| Patricke Creagh of the same Irish Papist | The next is a house halfe Cadgeworcke west fronting on the heigh streete, runing downe the north of Emlline Lane, now in the occupacon of Leut ^r Cõll Pickott, due to the Corporaçon thereout p Anñ 9 ^d | 120 | 024 | <i>li s d</i> 026 : 00 : 00 |
| Piers Creagh fiz Andrew Ald ^r Irish Papist | The next is a stone house northward frontinge upon the heigh streete, wth 2 Cageworcke housses Eastward behind the same | 160 | 018 | 030 : 00 : 00 |

| | | | | | |
|---------------------------------|---|----------------|-----|---|---------------|
| Thomas | A stone house next northwarde to the former now in the occupation of Mr. Owsewell | 090 | 024 | } | 030 : 00 : 00 |
| Comyne of Lim'icke | A yarde behinde the same Eastwarde ... | 024 | 024 | | |
| Irish Papist | A stable behinde the same ... | 024 | 024 | | |
| | A garden plott behinde the stable ... | 050 | 024 | | |
| | | 010 Eastward } | 040 | } | 020 West end |
| The said Bartholomew Stackpolle | One stone house fronting upon the heigh streete, westwarde Runinge to the Towns walle Eastwarde, now in the occupaçõn of Capn Chafin beinge much ruined ... | 080 | 024 | | |
| | A yarde Eastwarde of the same | 040 | 024 | } | 015 : 00 : 00 |

YET IN THE PARISH OF ST. MARIE

| | | Lenght | Breadth | Value in 1640 | |
|---|--|---------|--------------|----------------------------------|---------------|
| The said Stackapolle | A stone house next, Northwarde of the former now in the occupation of Capn. George Ingolldesbey | 080 — — | 025 — — | } <i>li s d</i> 029 : 00 : 00 | |
| | A yarde East of the same containeinge | 050 — — | 020 East pte | | |
| Lawrence White of Lim'icke Ir : Papist | A stone house next Northward, fronting west upon the heigh streete runinge to the Townes walle upon the East | 080 — — | 021 — — | } | 026 : 00 : 00 |
| | A yarde East of the former, wth an Oven and a Kill house ... | 030 — — | 020 — — | | |
| | A Kill house East to that ... | 040 — — | 020 — — | | |
| Nichollas Hallie Esqr Irish Papist | A stone house next, frontinge East upon the heigh street, now in the occupation of Coll Sadller | 080 — — | 020 — — | } | 025 : 00 : 00 |
| | A yarde Eastwarde thereunto bellonging | 022 — — | 020 — — | | |
| | A backe house bellonginge to the p ^r misses | 040 — — | 020 — — | | |
| Patricke Stackapolle of Lim'icke Irish Papist | The next, is a stone house northward of the form, now in the occupaçõn of Capn. Plunkett | 080 — — | 020 — — | } | 020 : 00 : 00 |
| | A backe house East upon the same, frontinge East upon the Towne walle ... | 059 — — | 020 — — | | |
| | A yarde therunto bellonginge ... | 020 — — | 020 — — | | |

YET IN THE PARISH OF ST. MARIE

| | | Lenght | Breadth | Value in 1640 | |
|-------------------------------------|---|---------|---------|----------------------------------|---------------|
| John Creagh of Limicke Irish Papist | The next, Northwarde is a stone house now in the occupation of Bartholomew Rice | 080 — — | 020 — — | } <i>li s d</i> 020 : 00 : 00 | |
| | A waste plott in the Centre thereof wth a Castle East upon the same | 024 — — | 020 — — | | |
| | The next northward is a Cadg worke house now in the occupation of Mr Bartlett | 070 — — | 018 — — | } | 010 : 00 : 00 |
| | A yarde thereunto bellonginge | 020 — — | 016 — — | | |

| | | | | |
|---|---|---------|---|-----------------|
| Sr Nichollas Comyne Ir Pap : | The next is one stone house now in the occupation of Mr Webb | 050 — — | 060 in the front. 0045 in the East end | } 031 : 00 : 00 |
| | A little yarde and a smalle house thereunto bellonginge | 045 — — | 020 — — | |
| Lt Coll Wm Bourke Irish Papist | Next, a wast plott of ground upon wch a walle is built | 060 — — | 028 — — | 007 : 00 : 00 |
| William Creagh of Limicke Irish Papist | The next is a stone house in p ^r son Lane now in the occupation of Mr Tranealle | 050 — — | 020 — — | } 018 : 00 : 00 |
| | A garden plott on the East of the said house—beinge the interest of Lynard Creagh Ir Papist | 050 — — | 020 — — | |
| James Wheite of the same Ir : Papist | The next Eastward is a Cage worcke house now in the occupation of Mathew Yough | 060 — — | 020 — — | 004 : 00 : 00 |

YET IN THE PARISH OF ST. MARIE

47.

| | | Lenght | Breadth | Value in 1640 |
|--|---|---------|---------|-------------------------------|
| William ffox of Limicke Ir : Pap : | The next Eastward is A Cage worcke frontinge north | 040 — — | 020 — — | } li : 2 : d 013 : 00 : 00 |
| | A yarde southwarde and a little house south of the saide yarde | 020 — — | 018 — — | |
| James White of Limicke Ir : Papist | The next Eastward is a Cageworke house beinge the corner next the walle A yarde south on the same frontinge East upon the walle, all in the occupacon now of Capn Plunkett | 060 — — | 022 — — | 008 : 00 : 00 |
| Nichollas ffanninge of Limicke Irish Papist | A Cadge worcke house upon the North of Townshalle Lane, East to the Townes walle, langable rent due thereout p Annū 4d $\frac{1}{2}$ | 063 — — | 020 — — | 010 : 00 : 00 |
| Nichollas Woolfe of the same Irish Papist | A Cage worcke house next North followeinge East on the Towns walle wth a little Lane Northwarde | 065 — — | 022 — — | 004 : 00 : 00 |
| James Goulde Engl. Propritor | A waste plott of ground Northward frontinge Este upon the Townes wale, now in the occupacon of Mr. Jerimy Howard, Capn Ingoldesbey propritor. thereof in right of his wife | 060 — — | 050 — — | 012 : 00 : 00 |
| Stephen Skeolane of Limicke Irish Papist | The next north of the former is a stone house East upon the Towne wall now in the occupacon of Mr. Clarcke. | 050 — — | 021 — — | 009 : 00 : 00 |

YET IN THE PARISH OF ST. MARIE

48.

| | | Lenght | Breadth | Value in 1640 |
|---|---|---------|---------|----------------------------------|
| Nichollas ffox of the same Ir : Papist | A Cadge worke house next, frontinge south- warde on the Townes halle Lane now in the occupacon of Mr Trannell Wth a littell house thereunto belongg | 045 — — | 020 — — | } <i>li s d</i> 006 : 00 : 00 |
| | | 020 — — | 010 — — | |
| Ald ^r John Creagh of Limicke Ir : Pap : | The next is one Cadge worke house front inge south on the Townesell Lane, now in the occupation of the said Trannelle | 070 — — | 020 — — | 005 : 00 : 00 |
| The said Aldr Creagh | At the North End thereof is one Cage worke house faceinge East upon the Towns halle now in the occupation of Mr Jermie Howarde | | | 006 : 00 : 00 |
| | The ould Courte west unto the others, frontinge west upon the heigh streete, formly the Towne Clarkes halle, wth a Gate house frontinge East upon the streete | 090 — — | 030 — — | 000 : 00 : 00 |
| John Hallie deceased Ir : Papist | The next northwarde to the former is one stone house, now in the occupacon of Mr Knight | 064 — — | 023 — — | } 023 : 00 : 00 |
| | A yarde East of the same thereunto bellonginge One garden plott Eastward to that | 029 — — | 028 — — | |

YET IN THE PARISH OF ST. MARIE

49.

| | | Lenght | Breadth | Value in 1640 |
|---|---|---------|---------|----------------------------------|
| Nichollas Woolfe of Limicke Irish Papist | The next, northwarde is one stone house fronting west upon the heigh street, now in the occupacon of Quart ^r Smith | 060 — — | 022 — — | } <i>li s d</i> 014 : 00 : 00 |
| | A litle yarde bellonginge to the p ^r misses | 006 — — | 006 — — | |
| | A Kitchen East of the same | 022 — — | 016 — — | |
| Lawrenc Rice of Limicke Irish Papist | The next, is one stone house frontinge East upon the streete, now in the occupation of Jermie Howarde | 080 — — | 023 — — | } 026 : 00 : 00 |
| | A Backe house | 022 — — | 022 — — | |
| | a yarde East of the same | 026 — — | 020 — — | |
| George Comyne Esq Irish Papist | The next, is a stone house now in the occupation of Maio ^r Gennerrall Waller ... | 070 — — | 021 — — | } 018 : 00 : 00 |
| | A yarde East of the same | 030 — — | 022 — — | |
| John Wheite of Lim'icke Irish Papist | The next is a stone house now in the occupa- tion og Maior Genall Waller | 070 — — | 021 — — | } 018 : 00 : 00 |
| | a backe yarde thereunto bellonginge | 030 — — | 022 — — | |

| | | | | |
|--|--|---------|---------|---------------|
| David Rochford of the same. Irish Papist | The next is a stone house, now in the occupacon of the said Maior grall | 070 — — | 21 — — | 018 : 00 : 00 |
| James Woolfe of the same Ir : Pap : | The next is a stone house scituated upon the south side of Bonfilds Lane, now in the occupacon of the Maior generall | 046 — — | 024 — — | 008 : 00 : 00 |

YET IN THE PARISH OF ST. MARIE

50.

| | | Lenght | Breadth | Value in 1640 |
|--|---|---------|---------|--------------------------------|
| Robertt Bonfild of the same Ir : Pap : | The next is a Cadge worke house fronting North of Bonefilds Lane, now in the occupacon of Maio ^r Gefiall Waller | 060 — — | 020 — — | <i>li s d</i> 004 : 00 : 00 |
| John Wheite of the same Irish Papist | Behinde the same is one Cageworke house, south of Bonefilds Lane now in the occupation of the said Maio ^r Generall | 025 — — | 022 — — | 003 : 00 : 00 |
| The said Stephen Skeolane | The next is a waste plott of ground upon wch East warde was a good house scituated upon the south side of Bonfilds Lane. | 060 — — | 024 — — | 005 : 00 : 00 |
| Piers Creagh fiz Piers Ir : Pap : | The next is one stone house, lying next the Towns walle, upon the south side of Bonfilds Lane | 051 — — | 024 — — | 018 : 00 : 00 |
| James Wheite of Lim'icke Ir : Papist | The next is a little Cabane north of Bonefilds Lane next to the Towne walle, upon the North side | 056 — — | 012 — — | 002 : 00 : 00 |
| The sd James James Wheite | A Cadge worke house, next west upon the north of Bonfilds Lane, now in the occupacon of Leutt. Lee | 040 — — | 020 — — | } 003 : 00 : 00 |
| | A little garden plott north of the same | 020 — — | 012 — — | |
| Stephen Meagh of Limicke Irish Papist | A Cage worke house, next, north of Bonefilds Lane now in the occupacon of the sd Litt. Lee | 060 — — | 014 — — | 005 : 00 : 00 |
| James Bonfilde de ead Ir : Pap The sd Jo : Creagh | A Cadge worke house next west, Northward of Bonfildes Lane, now in the occupacon of Capn Dounes | 060 — — | 022 — — | } 010 : 00 : 00 |
| | A yarde in the backe parte thereof northwarde | 040 — — | 040 — — | |

YET IN THE PARISH OF ST. MARIE

51.

| | | Lenght | Breadth | Value in 1640 |
|---------------------------------------|---|---------|---------|--------------------------------|
| James Wheite of Limicke Irish Papist. | A Cadge worke house next, now in the occupacon of Henerye Price | 060 — — | 020 — — | <i>li s d</i> 003 : 00 : 00 |

| | | | | |
|--|--|---------|---------|-----------------|
| James Bonfield of Limicke Irish Papist | The next, west upon the former, north side of Bonfilds Lane, now in the occupacon of Mr ^s Enniss | 040 — — | 036 — — | 005 : 00 : 00 |
| Thomas Bonefile of the same Irish Papist | A stone house next west frontinge west upon the heigh street, scituated upon the heigh street Eastwarde now in the occupacon of Mr Standllie | 060 — — | 024 — — | 012 : 00 : 00 |
| Michaell Strich of the same Irish Papist | The next is a stone house scituated frontinge west upon the heigh street, on the East side now in the occupacon of the said Henrye Price | 074 — — | 025 — — | } 025 : 00 : 00 |
| | A backe side thereunto bellonginge | 030 — — | 020 — — | |
| John Borke of Limicke Irish Pap : | The next northwarde is one stone house scituated upon the East side of the heigh street now in the occupacon of Richard Lynard | | | 018 : 00 : 00 |
| William Strich of the same Irish Pap : | The next is one stone house scituated upon the East side of heigh streete, now in the occupacon of Capn. Kearie | 062 — — | | } 012 : 00 : 00 |
| | A smalle Courte behinde the same wth a smale yarde forwarde | 069 — — | | |
| | Beyond the prmisses a backe house | 035 — — | 020 — — | |

YET IN THE PARISH OF ST. MARIE

52.

| | | Lenght | Breadth | Value in 1640 |
|--|--|---------|---------|-----------------|
| Lucass Strich of the same Irish Papist | The next northwarde is a stone house scituated upon the East side of heigh streete, now in the occupacon of Mr Daniell Bowman, | 070 — — | 020 — — | } 016 : 00 : 00 |
| | A backe yarde East upon the same wth two smalle housses | 030 — — | 028 — — | |
| James Fox of Limicke Irish Papist | The next northwarde is a stone house scituated upon the East side of heigh street Right agst the Key lane end now in the occupacon of Mr Powell, shop and seller the intrest of James Borke Irish Papist | 100 — — | 020 — — | 015 : 00 : 00 |
| John Bourke of Limicke Ald ^r Irish Papist | The next is a stone house, scituated upon the East side of high street, now in the occupacon of Mr Bayle | 100 — — | 020 — — | } 024 : 00 : 00 |
| | A backe house, thereunto bellonginge | 030 — — | 020 — — | |
| | a yarde Eastward in epage | 050 — — | 030 — — | |
| | A stable next the Towne walle Northward | 030 — — | 020 — — | |
| William Strich of the same Irish Papist | The next southward is one Castle, now in the occupation of Mr filkins | 030 — — | 022 — — | } 008 : 00 : 00 |
| | a smalle Garden and backe house Eastward to the Towne wale | 060 — — | 028 — — | |
| | A little Cabin north upon the same | 008 — — | 008 — — | |

YET IN THE PARISH OF ST. MARIE

53.

| | | Lenght | Breadth | Value in 1640 |
|---|---|---------|---------|----------------------------------|
| Lucas Stritch of the same Irish Papist | The next southward is a garden plott now in the occupation of Leut. Lee | 030 — — | 020 — — | } <i>li s d</i> 002 : 00 : 00 |
| | A hovell Eastward thereof | 010 — — | 010 — — | |
| William Bourke of Limicke Irish Papist | A stone house in the high street, scituated on the East side, now in the occupation of Maio ^r Gran Ire — | 100 — — | 022 — — | } 016 : 00 : 00 |
| | A garden bellonginge unto the same | 050 — — | 030 — — | |
| | A Cabine Easte of that next the Townes walle | 030 — — | 020 — — | |
| Sr Nichollas Comyne Irish Papist | The next, northward scituated on the East of the high street, now in the occupation of Lett : Coll Eaton | 100 — — | 022 — — | 016 : 00 : 00 |
| The said S Nichollas Comyne | The next Northward scituated on the East of the high street, now in the occupation of the sd Leut. Coll Eaton. | 100 — — | 026 — — | } 024 : 00 : 00 |
| | A garden plott thereunto belonginge wth two litell Cabins bellonginge to the p ^r misses | 090 — — | 080 — — | |
| George Arthur of Limicke Irish Papist | The next, is a stone house, on the East of high street now in the occupacōn of George Sanders | 060 — — | 020 — — | } 010 : 00 : 00 |
| | A waste Courte bellonginge to the sam | 029 — — | 012 — — | |
| | A Cadge worke house belonginge to ye same | 010 — — | 010 — — | |
| | A little backe yarde belonging to ye same | 005 — — | 005 — — | |

YET IN THE PARISH OF ST. MARIE

54.

| | | Lenght | Breadth | Value in 1640 |
|---|--|---------|---------|----------------------------------|
| Georg Creagh of Limicke Irish Pap : | The next is one stone house scituated upon the East side of high street, now in the occupacon of Mr Robinson | 090 — — | 022 — — | } <i>li s d</i> 020 : 00 : 00 |
| | A yarde East upon the same | 030 — — | 020 — — | |
| Jordan Roch of the same deceased Irish Papist | The next is a stone house now in the occupacon of Mr Marttin | 166 — — | 024 — — | 040 : 00 : 00 |
| The said Bartholo- mew Stackepolle Irish Papist | One Cageworle house scituated west of the Townes walle, and the north of Munkes Lane, now in the occupacon of the sd Jordan Rochs daghter | 070 — — | 022 — — | 005 : 00 : 00 |
| David England of the same Ir : Pap : | The next, is a Cabin now in the occupaōn of Mr Marttin | 070 — — | 020 — — | 003 : 00 : 00 |
| George Creagh of Limicke Irish Papist | The next west, beinge a Cage worke house, now in the occupacōn of the widowe Smith | 070 — — | 020 — — | 005 : 00 : 00 |
| | The next Eastward is a Cadgworke house, now in the occupacon of Mr Shanechane | 054 — — | 020 — — | 006 : 00 : 00 |

YET IN THE PARISH OF ST. MARIE

55

| | | Lenght | Breadth | Value in 1640 |
|---|---|---|--------------------|-----------------|
| The said Bartholomew Stackpoll | North of the former, is a Cageworke house, now in the occupacon of Phillip Sexten | 054 — — | 018 — — | 003 : 00 : 00 |
| James Rochford of the same Irish Papist | The next west is one Cage worke house on the East of high street, now in the occupacōn of Mr Mathewes | 120 — — | 020 — — | 022 : 00 : 00 |
| | Next North is one stone house, oꝝ agst the Church East of high street, now in the occupacōn of Coll Shearllie, by vertue of a morgage of rool ⁱ ster A backe side thereunto belonginge Eastward | 060 — — 030 — — | 018 — — 020 — — | } 010 : 00 : 00 |
| Domnicke Creagh fiz Christopher of Limicke Irish Papist | The next north upon the same is one stone house now in the occupaçōn of Mr Warden A yarde East to the p ⁱ misses | 084 — — 010 — — | 020 — — 010 — — | |
| | Barnebie Earle of Thomond En ⁱ sh ¹ propritor | Next northward of the same is a stone and Cageworke house | 085 — — | 020 — — |
| Thomas Strich of Limicke Irish Papist | Next northwarde is a stone house, now in the occupation of Mrs Willmor A backe yarde, and a ruinated house belonginge | 050 — — 050 — — | 024 — — 024 — — | } 008 : 00 : 00 |

YET IN THE PARISH OF ST. MARIE

56.

| | | Lenght | Breadth | Value in 1640 |
|---|---|---------|---------|----------------------------------|
| Nichollas Strich of Limicke Irish Papist | The next is a stone and Cageworke house, now in the occupacon of Mr Gillbertt morgadged to John Comyne Irish papist a backe side bellonginge to the premisses | 050 — — | 030 — — | } <i>li s d</i> 026 : 00 : 00 |
| | | 045 — — | 038 — — | |
| Stephen Strich of the same Irish Papist | A waste plott of ground north to Mr Gilbertts house, now in the occupacon of the said Gillbertt | 050 — — | 020 — — | 001 : 00 : 00 |
| Doct ^r Domnicke Wheat Irish Papist | The next north is one stone house now in the occupation of Symon George | 100 — — | 024 — — | 020 : 00 : 00 |
| Nichollas Power of Limicke Irish Papist | The next, north is a stone house taken by lease by Leut Coll Nelson, morgadged to Sr David Bourke of Limicke Irish papist for rool ⁱ . ster due thereout to the Exchequer 10s p Ann. | 100 — — | 022 — — | 030 : 00 : 00 |

¹ Altered from *Irish* to *Enⁱsh* and marked so in Q. R. O. copy,

| | | | | |
|---|--|---------|---------|-----------------|
| Piers Arthur of Limicke Irish Papist | The next is one Cageworke house, taken by lease by Mr Miller A Cage worke house behinde the same wth a little yarde in the midst | 050 — — | 020 — — | } 012 : 00 : 00 |
| | | 030 — — | 020 — — | |
| | | 020 — — | 020 — — | |
| Thomas Arthur of the same Irish Papist | The next is one Cageworke house taken by Capn Skinner now in the occupacon of Major Harison A backe side bellonginge to the premisses lenth and breath | 045 — — | 020 — — | 008 : 00 : 00 |

YET IN THE PARISH OF ST. MARIE

57.

| | | Length | Breadth | Value in 1640 |
|---|--|--------------------------------|---------|--------------------------------|
| Thomas Arthur of the same Irish Papist | The next is a Cage worke house frontinge to the street, now in the occupacon of Maior Harison A yarde north of the same One backe house at the East end thereof | 040 — — | } | <i>li s d</i> 030 : 00 : 00 |
| | | 065 frontinge to ye streete | | |
| | | 030 — — | | |
| The said Thomas Arthur | The next is one stone house now in the occupation of John Rule A smale yarde East of the same | 062 — — | 022 — — | } 015 : 00 : 00 |
| | | 014 — — | 011 — — | |
| The said Tho : Arthur | The next northward is one stone house, now a store house, frontinge East upon the high street, and Joyninge wth the Townes walle A little waste place Eastward of the same Be-hinde and Eastward of that is a stone house now used for the store. Behinde that Eastward is a yarde | 064 — — | 026 — — | } 030 : 00 : 00 |
| | | 020 — — | 020 — — | |
| | | 060 — — | 054 — — | |
| | | 060 — — | 020 — — | |
| The sd Tho : Arthur | Beyond and Eastward of the same is a Garden plott, now in the occupacon of Mr Jackson | 100 — — | 080 — — | 004 : 00 : 00 |
| The sd Thomas Arthur | Next west of the said Garden is two stone housses Joyned together, now in the occupacon of the said Mr Jackson, Each house contayneinge | 045 — — | 021 — — | 012 : 00 : 00 |
| The sd Tho : Arthur | Next west, of the form' is a Cage worke house now in the occupacon of Mr Jackson A yarde adioyning to the same Northwarde | 021 — — | 000 — — | } 003 : 00 : 00 |
| | | 030 — — | 020 — — | |

58.

| | | Length | Breadth | |
|--|---|---------------------------------|---------|--|
| | An ould Abby wthout Bonefiles gate East- ward mearinge wth the River west wth the Towne walle | 140 — — | 030 — — | |
| | | Profitable Acc's & quantitie | | |
| | A waste plott of ground southwest of the same mearinge wth the Townes walle south and west, and wth the River East cont. | 001 : $\frac{1}{2}$: arable | | |

| | | | | |
|--|---|--------------|--|--|
| | Northward of the same another plott of ground whereupon there are 3 gardens, & 3 ruinated houses | 003 arable | | |
| Christopher Sexten of Lim'icke Engl. Propritor | Northward of the same a lardge garden, whereupon stands a little house, of 16 foot in Lenght and 12 foott in Breath, the said garden meareinge wth the Towne walle, on the North and East | 002 : arable | | |
| The sd Sexten | North East of the same, a garden plott now in the occupation of James ffox cont. | 00½ arable | | |
| The sd Sexten | Eastward of the same, a plott of Land now in the occupacon of Coll Shearles, held by him from the sd Sexten by Terme of Life, meareinge Eastward wth the River, northward wth the Corporaçon Land | 002 arable | | |
| Corporaçon | Northward of the same a plott of ground, wth 2 flankers, meareinge westward wth the Townes walle, Eastward wth the River of Shanon, Northward wth Capn. Ingoldesbeys Land | 005. arable | | |

59.

The Survey of the North Suburbs or Warde of the Citty of Lymerrick.

Parish of St. Nicholas.

| Names of Proprietors and their Qualifications | Houses, Gardens, Backsides &c and how meared & bounded | How many foot in length | How many foot in Breadth | Value in the year, 1640 |
|---|--|-------------------------|--------------------------|----------------------------------|
| Sr David Bourke of Lym'icke. Irish Papist | A Cadworke House mearing neere New-Gate at the Corner of Abby Lane, on the east side of High streete, now in the occupation of William Allen. | 060 : 00 : 00 | 020 : | } <i>li s d</i> 066 : 00 : 00 |
| | A Backside thereunto belonging whereout due for langable Rent 4 <i>d</i> .½ p Anñ | 030 — — | 020 — — | |
| James fiañing of Lymick marchant Irish Papist | A Low Cadworke House, ioyning on the North with the former, and on the west with the high streete now in the occupation of Ralph Lightfoot, whereout due for Langable Rend 4 <i>d</i> .½ p Ann | 021 — — | 017 — — | 003 : 00 : 00 |
| John Lylles Mynister Protestant Proprietor | A wast Tenement adioyning to the later on the North, mortgaged by the said Proprietors ffather Richard Lilles unto his Brother Nicholas Lilles deceased, for a certaine Suffie of money; which mortgadge was afterwards assigned by the said Nicholas unto Patrick Mead of Limicke marchant an Irish Papist. It owes for langable Rent 4 <i>d</i> ½ yearly | 090 — — | 019½ — — | 003 : 00 : 00 |

YET IN THE PARISH OF ST. NICHOLAS

60.

| | | Length | Breadth | Value in 1640. |
|--|---|--------------------|--------------------|--------------------------------|
| Piers England of Lymick marchant by mortgadg from Alder ⁿ Tho : Arthur Both Irish Papists | A Cadgeworck House on the north of the said John Lylles his house, and with the high street on the west, yeilding $4d\frac{1}{2}$ yearely langable Rent | 090 — — | 018 — — | <i>li s d</i> 010 : 00 : 00 |
| Stephen Skeolan of Lymericke Burgesse Irish Papist | A stone house on the north of the sd later house and on the west of the high streete, with a Backside on the East side thereof | 090 — — | 018 — — | 015 : 00 : 00 |
| | A Garden plott south-east of the same All being now in the occupation of Mr Robert Cox, and owing yearely $4d\frac{1}{2}$ langable Rent | 050 — — | 050 — — | |
| Andrew og Creagh of Lymick Alderman Irish Papist | A Stone house with a Garden & tatch house adioyning to the last precedent House on the north and to high street on the west. The House being in length The Garden being likewise in length. All lately in the occupacon of Edmond Perry deceased. But the said House was formerly mortgaged to Alderm' francis ffanyng for 140 <i>li</i> and the said Tatch House and Garden to Doctor Thomas Arthur, both Irish Papists; owing $4d\frac{1}{2}$ yearely langable Rent | 090 — — 090 — — | 022 — — 060 — — | 030 : 00 : 00 |

YET IN THE PARISH OF ST. NICHOLAS

61.

| | | Length | Breadth | Value in 1640 |
|---|---|---|---------------------------------|--------------------------------|
| Nicholas ffanyng of Lymericke Alderman Irish Papist | A tworth stone house next on the north to the former House of Andrew Creaghs and the high Street on the west Two Cadgworke Houses thereunto adioyning on the east with a passadge betwixt them, wh a Backside Another House of stone & Clay A Garden plott thereunto adioyning Another Garden northwards of the same All being now in the occupacon of Cap ⁿ John ffreind, & owing for langable Rent to the Corporacon 9 <i>d</i> yearely | 040 — — 040 — — 022 — — 090 — — 090 — — | 020 040 015 036 066 | <i>li s d</i> 025 : 03 : 00 |
| Nicholas White fitz James of Lymicke Irish Papist | A Cadge worke house next adioyning to the former on the north, the high street on the west, with a Backside on the east, now in the possession of John Davys, owing yearely to the Corporacon $4d\frac{1}{2}$ penny | 090 — — | 021 — — | 007 : 00 : 00 |

PARISH OF ST. NICHOLAS

441

| | | | | |
|---|---|---------|---------|---------------|
| The said Nichas White fz James Irish Papist | A Cadgworck House next northwards of the former ; with a Backside eastwarde of the sd Howse, now in the occupacon of Mr Humphry Rogers, wch did yearely owe unto the Corporacon for langable Rent 4d½ penny | 090 — — | 021 — — | 004 : 00 : 00 |
|---|---|---------|---------|---------------|

YET IN THE PARISH OF ST. NICHOLAS

62.

| | | Length | Breadth | Value in 1640 |
|--|---|---------|---------|-------------------------|
| Stephen white fitz Robert of Lym'icke Irish Papist | A Cadgworke house next northwards to the said former House of Nicholas White fz James now in the occupacon of Maio ^r Generall Sr Haddresse Waller owing to the Corporacoñ yearely for langable Rent 4d½ penny | 090 — — | 024 — — | li s d 015 : 00 : 00 |
| Robert Bonfield and Dominicke White fitz James Irish Papists | A Cadgeworck house next northwards of the former, owing the like Rent of 4d½. peny p Ann to the Corporacon | 090 — — | 023 — — | 012 : 00 : 00 |
| James Stritch fz Wm of Lymick Irish Papist | A Cadgworke house next northwards of the former on high streete, owing the like yearely Rent of 4d½ penny to the Corporacon | 090 — — | 019 — — | 016 : 00 : 00 |
| Lord Baron of Inchiquyne. | Three Garden plotts ioyning together, wth the Ruynes of an old Chapple comonly called Peters Cell, now in the occupation of Thomas Bartlett whereon the said Thomas lately built two houses— adioyning to the Towne wall on the east, on the north with the Dominican Abbey, on the south wth the Chancellors Garden and on the west wth Alderman Thomas Arthurs Garden | 452½ — | 209 — — | 013 : 00 : 00 |

YET IN THE PARISH OF ST. NICHOLAS

63.

| | | Length | Breadth | Value in 1640 |
|----------------------------------|---|---------|---------|-------------------------|
| The said Lo : Baron of Inchiquyn | A Garden Plot northward of St Peters Cell aforesaid ioyning wth the Towne wall on the east | 168 — — | 126 — — | li s d 004 : 00 : 00 |
| The sd Lo : of Inchiquin | A Garden Plot northward of the former mearing with the towne wall on the east | 168 — — | 030 — — | 003 : 00 : 00 |

| | | | | |
|--|---|---------|---------|-----------------|
| Captn George Ingoldsby English Interest | Two Gardens northwards of the former mearing with the Towne wall on the east and the Langable on the west, being late the Inheritance of James Gould gent deceased, and in the possession of Captn George Ingoldsby in right of his wife daughter and heire of the sd James being of the Precinct of Dominicks Abbey. | 159 — — | 252 — — | 008 : 00 : 00 |
| The said Capt Ingoldsby English Interest | Two gardens westward of the said last menconed two gardens being of the aforesaid Proprietie & Precinct | 109 — — | 206 — — | 003 : 00 : 00 |
| The said Capt. Ingoldsby | St. Doñinicks Abbey and the Ground adjacent to it on the north side — | 195 — — | 309 — — | } 010 : 00 : 00 |
| | A stone house built thereupon | 078 — — | 024 — — | |
| The said Capt Ingoldsby | Two garden plotts northwards of the sd Abby & a Brickhouse built thereupon | 188 — — | 120 — — | } 019 : 00 : 00 |
| | | 031 — — | 019 — — | |

YET IN THE PARISH OF ST. NICHOLAS

64.

| | | Length | Breadth | Value in 1640 |
|--|--|-----------|-----------|--------------------------------|
| The said Captaine George Ingoldsby English Intrest | Next northwards of the said Brickhouse is a Tryangle plot of Ground, ioyning with Iseland Gate, whereon there is a ruyned tatchd house, of the Precinct of the said Abbey, in each side 126 foote | | | <i>li s d</i> 005 : 00 : 00 |
| The said Capt George Ingoldsby | Seaven Garden Plotts and a meadow without the Towne wall belonging to the sd Abbey contayning ten plantacon acres | | | 018 : 00 : 00 |
| The Corporaçon of Lymerick | Two small plotts of Ground without Iseland Gate now wast contayning one acre ... | | | 001 : 00 : 00 |
| Alderman Tho : Arthur Irish Papist | The stone house or Castle of Curragowre with two Mills therein seated, the sd house being admeasured, & now in the poion of Cornet Thomas Bently ... The said house & Mills devided as followeth Two third pts of the said house & Mills mortgadged by the said Thomas Arthur (amongst other things to Alderman Nichas fiañyng | } 036 — — | } 030 — — | } 040 : 00 : 00 |
| Alderman John Creagh Irish Papist | | | | |

YET IN THE PARISH OF ST. NICHOLAS

65.

| | | Length | Breadth | Value in 1640 |
|---|--|---------|---------|-----------------|
| Alderman James Bourke of Lymicke Irish Papist | A Stone house eastward of Curragowre, and adioyning to the Citty Walle, with two Mills therein seated, now in the possession of Cornet Thomas Bentley by vertue of an old Lease, out of wch payable yearly to the Corporation five shillings | 045 — — | 027 — — | 045 : 00 : 00 |
| The Corporation | A tachd house northwards of the said Mills | 042 — — | 015 — — | 002 : 00 : 00 |
| Corporation | A Cadg work house Eastward of the same | 026 — — | 018 — — | 002 : 00 : 00 |
| Corporation | A House built wh stone and Clay with a little plott of Ground adioyning to the Deanes Garden, now in the possession of Cornet Thomas Bentley | 060 — — | 012 — — | 001 : 00 : 00 |
| James Bourk of Lymeric Alder Irish Papist. | A Stone house eastward of late Archdeacons house, with a wast Tenement adioyning, and a Garden westward thereunto belonging, owing yearly to the Corporacōn 1s 6d | — — — | — — — | } 035 : 00 : 00 |
| | The house by admeasurement is ... | 090 — — | 030 — — | |
| | The wast tenemt | 072 — — | 017 — — | |
| | The Garden | 120 — — | 054 — — | |

YET IN THE PARISH OF ST. NICHOLAS

66.

| | | Length | Breadth | Value in 1640 |
|---|---|----------|----------|--------------------------------|
| Sr. Geffry Galway Baronet Irish Papist | A Cadgworck house on the west side of High streete next to Newgate owing yearly unto the Corporacōn 4d½ penny | 048 — — | 013 — — | <i>li s d</i> 005 : 00 : 00 |
| The said Sr Geffrye Galway | A Cadgworke house next north to the former A Backside adioyning | 071½ — — | 016½ — — | } 008 : 00 : 00 |
| | Both now in the occupation of William Oells, owing yearly unto the Corporation 4d½ penny | 028 — — | 018 — — | |
| Nicholas White fz James marchant Irish Papist | A stone house newly built next northwards of the former, not yet finished with a Backside thereunto adioyning, owing the like Rent to the Corporacon | 082 — — | 020 — — | 009 : 00 : 00 |
| The said Nichas White fitz James | A Stonehouse next adioyning to the former on the north with a Basecourt and Backside thereunto belonging, now made a store house for the use of the Cōmion Wealth, owing 9d yearly to the Corporacōn | 082 — — | 030 — — | 020 : 00 : 00 |
| Geo : Rochford fitz James marchant Irish Papist | A Stone house next northward to the former, devided wth a smale basecourt of cleaven foot where the stayrecase stands now in the possession of Capin William Hartwell Treār, owing yearly 4d½ penny to the Corporacon | 083 — — | 020 — — | 021 : 00 : 00 |

YET THE PARISH OF ST. NICHOLAS

67.

| | | Length | Breadth | Value in 1640 |
|--|---|--|--------------------------|--------------------------------|
| Alderman Thomas Arthur & divers others Irish Papists | A Garden Plot westward of the said George Rochfords house formerly mentioned formerly built with tach houses and Cabyns, now in the possession of Cap ^{tn} Will ^m Hartwell, owing yearly 9 ^d to the Corporation but is now a Garden | 060 — south 064 — west 135 — East 118 — North | 000 — — | <i>li s d</i> 016 : 00 : 00 |
| Thomas Creagh fitz Piers Irish Papist | A Stone house northward of the said former house, the high street on the East, the aforesaid Garden plott on the west mortgadged by the said Thomas Creagh to Patrick Harrold Burges an Irish Papist for 120 <i>li</i> , owing yearely 4 <i>d</i> $\frac{1}{2}$ peny to the Corporation | 083 — — | 019 — — | 008 : 00 : 00 |
| Nichas ffanyng Alder Irish Papist | A Stonehouse northward of the same, the high street on the east, the aforesaid Garden plot on the west, owing 4 <i>d</i> $\frac{1}{2}$ peny yearely to the Corporation | 083 — — | 018 — East 016 — west | 015 : 00 : 00 |
| ffranic white fz Walter Irish Papist | A stonehouse northwards of the former, the high street on the East, St Nicholas Church and churchyard on the north | 080 — — | 016 — — | 013 : 00 : 00 |
| Rowland Grady of Lymerick Irish Papist | A Garden plott westwards of the said House The said Church, Churchyard and parte of the said Garden Plot is set along wth the said House by the Com ^{rs} of Revenue | 048 — — | 036 — — | 002 : 00 : 00 |

YET IN THE PARISH OF ST. NICHOLAS

68.

| | | Length | Breadth | Value in 1640 |
|---|---|--------------------|------------------------------|--------------------------------|
| Piers Creagh fz Piers fz Thomas of Lym'ick Irish Papist | A Cadgworcke House northwards of the Churchyard of St Nicholas A Backside adioyning westwards to the said House The said House and Garden mortgadged by the Proprietor to ffranic Creagh fitz Thomas an Irish Papist for 30 <i>li</i> and owed 4 <i>d</i> $\frac{1}{2}$ penny yearely to the Corporacon | 041 — — 031 — — | 016 $\frac{1}{2}$ 016 — — | <i>li s d</i> 004 : 00 : 00 |
| Patrick Wolfe fz Richard of Lymericke Irish Papist | A Cadgworck house, next northwards of the former, owing unto the Corporacoñ yearely for langable Rent 4 <i>d</i> $\frac{1}{2}$ | 045 — — | 016 — — | <i>li s d</i> 008 : 00 : 00 |
| Nicholas ffanyng Alderman Irish Papist | Two Tenements or Cadgeworck Houses next northwards of the former, the high streete, on the East with a Backside on the west, owing 9 ^d yearely langable Rent | 048 — — | 035 — — | 011 : 03 : 00 |
| James Bourke Alder Irish Papist | A Garden Plott next adioyning to the said Tenements and Backside | 208 — — | 030 — — | 001 : 00 : 00 |

69.

St. Munchions Parish in the North Suburbs.

| Names of Proprietors & their Qualifications | Houses, Gardens, Backsides &c and how meared & bounded | How many foot in length | How many foot in Breadth | value in 1640 |
|---|--|-------------------------|--------------------------|--------------------------------|
| John Creagh fz Piers Irish Papist | A Cadgworck house on the east side of the high street | 090 — — | 018 — — | <i>li s d</i> 014 : 00 : 00 |
| John Bourke Alderman Domnick Creagh fz Christopher John Creagh Alder. Irish Papists | A wast plott of ground next northwards of the said House being formerly two tenemts and now made into a Garden. All owing yearely to the Corporacon for langable Rent 13 <i>d.</i> $\frac{1}{2}$ penny, and now in the occupacon of George Bucke | 090 — — | 040 — — | 001 : 00 : 00 |
| Robt Long of Lymerick Irish Papist. | A Garden Eastwards of the said House now in the occupacon of Col Long | 108 — — | 136 — — | 004 : 00 : 00 |
| John Skeolane of Lymick Irish Papist | A Cadg-worke house next adioyning northwards to the said two Tenemts or Garden Plotte with a wast piece of ground thereunto east owing 4 <i>d.</i> $\frac{1}{2}$ penny yearely to Corporacon | 039 — — 062 — — | 018 — — 018 — — | } 004 : 00 : 00 |
| Sr Nicholas Comyn knt Irish Papist | A Cadgeworck house northwards of the former, on the high streete A Backside eastward of the same Both owing yearely to the Corporation for langable rent 4 <i>d.</i> $\frac{1}{2}$ penny | 070 — — 032 — — | 018 — — 018 — — | |

YET IN THE PARISH OF ST. MUNCHION

70-

| | | Length | Breadth | Vallue in 1640 |
|---|--|--------------------|---------------------------------|--------------------------------|
| James Mahon & Stephen Skeolan of Lymerick Irish Papists. | A Cadgeworke house northwards of Sr. Nichas Comyns said house, on the east side of the high streete, owing yearely unto the Corporacon 4 <i>d.</i> $\frac{1}{2}$ penny | 102 — — | 019 — — | <i>li s d</i> 008 : 00 : 00 |
| Sr Domnick White knt Irish Papist | A Cadg-worke house in the high streete northwards of the former A Backside eastward of the sd house ... Both now in the occupation of Nicholas Starkey, & owing 4 <i>d.</i> $\frac{1}{2}$ penny yearely to the Corporation | 050 — — 060 — — | 017. $\frac{1}{2}$ } 020 } — | } 009 : 00 : 00 |
| James Mahon of Lymick Irish Papist | A Cadg-worke house, in high streete northwards of the former, now in the occupation of James Craven & owing yearely unto the Corporation 4 <i>d.</i> $\frac{1}{2}$ penny | 064 — — | 017. $\frac{1}{2}$ — — | |

| | | | | |
|--|---|---------|---------|---------------|
| The said James Mahon | A Stonehouse eastward of the same—set by the Com ^{rs} | 042 — — | 016 — — | 008 : 00 : 00 |
| Stephen Skeolan of Limerick Irish Papist | A Cadg-worck house, northwards of the same in the high streete, owing 4d½ penny yearly to the Corporacon | 055 — — | 018 — — | 006 : 00 : 00 |
| Willm Grady of Lymick Irish Papist | A Cadg-worke house eastward & adioyning to the former | 042 — — | 019 — — | 004 : 00 : 00 |

YET IN THE PARISH OF ST. MUNCHION

71.

| | | Length | Breadth | Value in 1640 |
|--|--|---------|----------------------------------|---------------|
| James Mahon of Lim'ick Burgesse Irish Papist | A stonehouse northwards of the last, in the high streete, right against Thomond-Gate comonly called Michells Rocke ... | 028 — — | 028 } 028 } 028 } | 007 : 00 : 00 |
| | Two wastcourts of the same eastward. | 042 — — | | |
| | A Cadg-worke house, eastward of them & thereunto adioyning | 031 — — | | |
| | All owing yearly to the Corporacon 4d½ penny | | | |
| Phillip Mitchell of Limerick Irish Papist | A wast plott of ground next northwards of the former, and in the high streete, with an old house Eastward of the same, and a wast plott of Ground eastward thereof, owing 4d½ penny yearly to the Corporacon | 094 — — | 017 — — | 001 : 00 : 00 |
| The said Phillippe Mitchell Irish Papist. | A Stone house northwards of the former on the high streete | 033 — — | 018 } 018 } 018 } 018 } | 008 : 00 : 00 |
| | A wast Courte adioyning thereunto, eastwards, & a smale stone house adioyning eastwards of the same | 016 — — | | |
| | A wast Court east thereof | 010 — — | | |
| | A tatchd Cabyn eastwards of the same | 020 — — | | |
| | All now in the occupation of Samuell Burton by order of the Com ^{rs} of the Precinct of Limerick ; owing yearly to the Corpora-tion 4d½ penny | | | |

YET IN THE PARISH OF ST. MUNCHION

72.

| | | Length | Breadth | Value in 1640 |
|-------------|---|---------|------------------------|-----------------------|
| Corporation | A Cadg-worke house next northwards of the last menconed, on the high streete, | 040 — — | 018 — — } 021 — — } | li d 004 : 00 : 00 |
| | A wast plott of ground eastwards of the same | 045 — — | | |
| | Both sett to David fflahyve Tyler Rent-free for keeping the Ruffe of the old Court House in reparaire | | | |

| | | | | |
|--|---|---------|---------|-----------------|
| James Bourke Alderman Irish Papist | A Stonehouse northwards of the same on the high streete leading eastwards to Domnicks Abbey | 048 — — | 020 | } 003 : 10 : 00 |
| | A Low house covered with Boords adioyning to the same eastwards | 032 — — | 020 — — | |
| Sr Nicholas Comyn Irish Papist | Both wast in 1640, but since built, And now set by the Com ^{rs} to Cornet Symon Rut-ham ; owing to the Corporacon 1s p Ann | | | |
| | A Cadg-worke house next northwards of the former | 071 — — | 020 — — | } 008 : 00 : 00 |
| | A plott of ground eastwards of the same whereon there are two tatchd Cabbyns owing to the Corporation 9d yearly ... | 110 — — | 020 | |

YET IN THE PARISH OF ST. MUNCHION

| | | Length | Breadth | Value in 1640 |
|--|--|---|----------------------------------|----------------------------------|
| Sr. Nicholas Comyn knt Irish Papist | A Cadg-worck house next northwards of the last menconed | 055 — — | 020 | } <i>li s d</i> 004 : 00 : 00 |
| | A wast courte eastward of the same ... | 022 — — | 020 | |
| | A Kilhouse eastward of that owing unto the Corporacon yearly 4d½ | 013 — — | 020 | |
| Thomas Arthur Alder. Irish Papist | A wast plot of ground next northward of the last menconed owing to the Corporacon yearly 4d½ ... | 090 — — | 027 — — | 001 : 00 00 |
| The said Thomas Arthure | A Cadg-worke house next northwards of the said last menconed | 028½ — — | 020 | } — 002 : 10 : 00 |
| | A Plot of Ground eastward of the same Now in the occupation of Edward Hall, and owing 4d½ penny yearely to the Corporation | 093 — — | 018 | |
| The Corporation of Lymerick | A stone house on the east side of high street neere Iseland Gate, the late Bps house & Garden on the west | 068½ | 044 at one end 025 at thother | } 024 : 00 : 00 |
| | A smale Base Court thereunto belonging Another backside or Court eastward of the house, whereon there are two Cabyns, And behind them south-eastwards a Garden leased to Johne Meade Alder, and by him assigned over unto Patrick Lisaght for 126 <i>li</i> now in the occupacon of Captn William King, and owing yearely to the Corporacon 3 <i>li</i> ster | 045 — — 100 north side 065 on the south | 017 067 | |

YET IN THE PARISH OF ST. MUNCHION

| | | Length | Breadth | Value in 1640 |
|--|---|---------|---------|----------------------------------|
| Sr Nicholas Comyn knt Irish Papist | A Cadg-worke house, on the west side of high streete, and the Castle, comonly called the Kings Castle on the west ... | 022 — — | 018 | } <i>li s d</i> 004 : 00 : 00 |
| | A wast plott of ground adioyning to the same | 045 — — | 018 | |
| | Both now in the occupacon of Henry Clayton, and owing 4d½ penny yearely for langable rent | | | |

| | | | | |
|------------------------------------|---|---------|------------------|---------------|
| Sr David Bourke Irish Papist | A Cadg-worcke house northwards of the same on the west of high street ... | 039 — — | 018 } 018 } | 004 : 00 : 00 |
| | A wast plott of ground westwards of the Sally Porte of the great Castle ... Now in the occupation of Niēhas White by Lease from the Comission ^{rs} and owing yearly to the Corporation, 4d½ penny | 026 — — | | |
| Corporation | A ruyned Cadg-worke house, northwards of the last mentioned, on the high streete, without a Roofe, with a Backside westwards thereof | 065 — — | 018 — — | 003 : 00 : 00 |
| Corporation | A Cadg-worck house next, northwards of the last menconed, on high streete, wth a wast piece of ground on the west thereof ioyning to the said great Castle, the house is in length & breadth | 039 — — | 019 — } 019 } | 004 : 00 : 00 |
| | Now in the occupation of John Bowes The wast piece of ground in length & breadth | 039 — — | | |

YET IN THE PARISH OF ST. MUNCHION

75

| | | Length | Breadth | Value in 1640 |
|-------------|---|---------|------------------------|---------------------------------|
| Corporation | A Cadg-worke house next northwards of the last menconed, with a Backside on the west ioyning to the said great Castle, the house is in length & breadth | 042 — — | 018 — — } 018 — — } | <i>li s d.</i> 004 : 00 : 00 |
| | The Backside is in length and breadth Now in the occupation of Thomas Harvy | 036 — — | | |
| Corporation | A Cadgeworke house next northwards of the above house on high streete, being wast in 1640, and since built by James Craven an Englishman, having formerly a Lease thereof from the Corporation, wch was since confirmed by the Com ^{rs} of Revenue | 040 — — | 018 — — | 002 : 00 : 00 |
| Corporation | A Cadg-worke house next northwards of the last mentioned, on the high street | 034 — — | 016½ | 002 : 00 : 00 |
| Corporation | A Cage worke house next northwards of the last mentioned built by Christ: Arthur and now set by the Comrs to Samuell Phisick | 031 — — | 013 — — | 002 : 00 : 00 |
| | A Smale Cadgworke house, next adioyning on the west to the last menconed, neere the said great Castle leading to Thomond Gate built by Christopher Arthure, and now set by the Com ^{rs} to Thomas Steple | 025 — — | 015 — — | 001 : 00 : 00 |

PARISH OF ST. MUNCHION

449

YET IN THE PARISH OF ST. MUNCHION

76.

| | | Length | Breadth | Value in 1640 |
|----------------------------------|---|---------|--------------------------------------|-------------------------|
| Corporation | A wast tenemt adioyning on the north, to the little Castle or gate house, on the east end of Thomond Bridge and ioyning along on the west with the Towne-wall | 123 — — | 026 on the south 023 on the north | li s d 004 : 00 : 00 |
| Sr Nichas Comyn knt Irish Papist | A Stone house eastward of the last mentioned, owing unto the Corporacon yearely for langable Rent 4d½ penny | 035 — — | 019·½ | 002 : 10 : 00 |
| The said Sr Nicholas Comyn knt. | A Stonehouse next adioyning the former eastward, on the high streete; being formerly two Cadg-worke houses but since built wth lyme & stone by David Gromwell an Irishman; owing yearely unto the Corporation 9d | 042 — — | 032 — — | 012 : 00 : 00 |
| The said Sr Nichas Comyn | A Stonehouse eastward of the last menconed in Thomond Streete, owing 4d½ penny yearely to the Corporacon | 036 — — | 022 — — | 006 : 00 : 00 |
| The said Sr Nichas Comyn | A stonehouse next eastward of the last mentioned in the said streete over agt the great Castle, now in the occupation of Lt William Pope being in 1640 two Cage worke houses and owing unto the Corporacon yearely nyne pence | 038·½ | 041·½ | 012 : 00 : 00 |

YET IN ST. MUNCHION'S PARISH

77.

| | | Length | Breadth | Value in 1640 |
|---|--|--|------------------------------------|---------------|
| Corporacon | A wast plott of Ground eastward of the last mentioned to the high streete | 075 — — | 040 at the east 017 at the west | 005 : 00 : 00 |
| James Stritch of Lyñick Alderman Irish Papist | A Stone-Castle or house northwards of the said wast plott, on the high streete on the east A Crosse stone house westward adioyning With a wast courte now made a Cythadell or Garrison & formerly owing unto the Corporation yearely 2s besides 6d for langable Rent | 052 — — 039 — — 039 — — | 026 } 021 } 027 } | 026 : 00 : 00 |
| John Creagh Alder Irish Papist | A Garden Plott eastward of the former on high streete, mearing wth Munchions Churchyarde on the north, the aforesaid Castle on the south, owing yearely for langable Rent 18d | 083 — East 067 — West 079 — North 066 — south | 000 — — | 005 : 00 : 00 |

| | | | | |
|-------------|--|--|--|--|
| | The Church and Church yeard of St. Munchions, northward of the said Garden, the high street on the east, the City wall on the west, and the B ^{ps} house and Garden on the north, now sett by the Com ^{rs} of Revenue. | | | |
| Corporation | Two Turretts ioyning to the late B ^{ps} Garden, on the Towne walle | | | |

North Liberties of the County of the City of Lymerick

Parish of Kileilly

| Names of the Proprietor and his Qualification | Names of the Lands and their meets and Bounds | Number of Acres according to estimat at 21 foot to the Pole | Quaintitie Profitable | Quaintitie unprofitable | Value in 1640 |
|---|--|---|------------------------------|-------------------------|--------------------------------|
| Christopher Sexten English Proprietor | Priors Land with a stone Quarry, mearing with the River of Shanon on the east, the Lands of Killeilly on the north, the high way leading to Thomond on the south, and the Com ^{on} Lands of the said City on the west | 00050 -- | Arable 00050 | — | <i>li s d</i> 062 : 00 : 00 |
| The Corpora- tion of Lymerick | Monamrahir mearing with the River of Shanon on the east, Poul Iquyne on the north; Ballygrenan, & Ballynaghtenmore & Ballynaghtenbeg on the west; Killeilly lands and the high way leading to Thomond on the south; with a Cawsey and two decayed Bridges leading to Castlebarks being Com ^{on} Lands | 00060 | Marsh & profitable Bog } 060 | — | 015 : 00 : 00 |
| John Wolfe of Lymick Irish Papist | Ballynaghtenmore mearing wth the sd Comon Lands on the east; the high way leading to Thomond on the south; the Lands of Mealish on the west, and Ballynaghtenbeg on the north, whereout due yearely to Christopher Sexten in right of the Prior xs and to the Corporation out of the same & Mealish 29s 4d $\frac{1}{2}$ | 00030 -- | Arable 00030 | — | 020 : 00 : 00 |

PARISH OF KILLEILLY

451

YET IN THE PARISH OF KILLEILLY

79

| | | | | | |
|--|---|----------|---|-----|-------------------------|
| James Bourke, James Wheite, William Arthur Thomas ffaninge and John Comyn fitz David all of Limicke Irish Papists | Ballinighten-begg meareigne wth the said Comon Lands on the East Killinaghtenmore on the south, Mealish on the west, and Balligrenane on the north out of wch is due to Christo- pher Sexten in the Priors right p Anu xs. and to the Corporacon 5. ^s 7½ | 00040 -- | Arable 00040 | --- | li s d 020 : 00 : 00 |
| James White fitz James of Lim'icke Irish Papist | Mealish meareinge wth Balli- grenane on the west, Killin- aghten bege on the North, Killinaghtenmore on the East and the heighway leadinge to Thomond on the south. Due thereout to Christopher Sexten in the Priors Right p Annu xs | 00050 | Course } Arable } 00050 | --- | li 020 : 00 : 00 |
| Sr. Nichollas Comyn of Limicke Irish Papist | Cluondrinagh meareinge wth the Lands of Millicke on the west, the Lands of Counigh on the south, the lands of Cluon- kannane on the North and the lands of Cnockardnagill- agh on the Easte, Due there- out to the Corporacon p Annu and out of Cunigh 5s. | 00060 | Mershland 00040 Drey arable 00010 pasture 00010 | --- | li 030 : 00 : 00 |

YET IN THE PARISH OF KILLEILLY

80.

| | | | | | |
|--|--|-------|---|--------------------|-------------------------|
| Barnebie Earle of Thomond Engl Propritor & Sr Nichollas Comyne of Limike Irish Papist | Counigh meareing wth Millicke on the west. the Crumpene of Cluonmakyne and pte of Cluondrinagh on the East the River of Shannon on the south & Cluondrinagh on the north, the three ptes thereof belongeth to the sd Earle of Thomond, and the other fourth parte to the sd Sr Nichollas Comyne. There are 2 fishinge weares upon the sd River of Shanon whereof the one moytie belongeth to the sd Earele, and the other moyty to the sd Sr. Nichollas | 00092 | Drey arable 00020 Marshland 00060 pasture 00012 | --- | li s d 040 : 00 : 00 |
| Dr Domnicke Whyte & James Whyte Allder Irish Papists | ffarrin nigoune meareing on the west wth Shanbollic, and Cahirdavine, Killrush on the south and farenshone on the East and the heighway leadinge to Thomond on the North Due thereout to Christo- pher Sexten as cheefrye p Anū xs to the Corporacon p Anū 11s 03d | 00068 | Cours arable } 00050 Medow } 00008 | shrubie Ids. 00010 | 040 : 00 : 00 |

Munchions Parish

| Names of Proprietor and his Qualification | Names of the Lands and thire meets & bounds | Number of Acres according to estimate at 12 foot to the pole ¹ | Quantitie profitable | Quantitie unprofitable | value in 1640 |
|--|---|---|-------------------------------------|------------------------------------|-------------------------|
| William Arthur of Limicke deceased Irish Papist | Balligrenane meareinge wth the Comon Lands of Lim'icke on the East wth the lands of Cluoncanane on the west, Billinaghtenbeg on the south and Cnocky lishine on the North chiefrie thereof due to the Corporacōn p Anū 15s | 00100 | arable 00050 Meadow 00020 | Turf berye 00020 Red bogg 00010 | li s d 020 : 00 : 00 |
| Sr Nichollas Comyne & Lawrence Comyne fitz William of Limicke. Irish papists | Cluonekanane meareinge wth Balligrenane on the East, Millicke on the west, ffeighbugh on the North, Cluondrynagh & shanavolye on the south, Due thereof to the Corporacōn p Annū 15s | 00100 | Dry arable 00060 Marshland 00020 | Turfberie & Red bog } 00020 | 030 : 00 : 00 |
| Bartholomew stakpolle, & James White fitz James of Limicke Irish Papists. | Cnockardnagalligh meareinge wth Cluonkanane on the North, Cluondrynagh on the west, shanavolligh on the East and Cahirdavine on the south, Due thereof to the Corporacōn p Annū 07.06 Three ptes thereof belonge to the sd Bartholomew Stackpolle and the other fourth Parte to the sd James White | 00030 | Dry arable 00015 Marshld 00015 | — | 014 : 00 : 00 |

YET IN THE PARISH OF MUNCHIONS

| | | | | | |
|--|--|-------|------------------------------------|---|-------------------------|
| The sd James White fitz James Irish Papist | Shanbollye and ffarrincoumarra meareinge wth a heighway leading to Thomond on the north, Cnockardnagillagh on the west, Cahirdavine on the south and ffarrinegoune on the East. Due out of ffarrincouvarra to the Corporacōn p Annū 03s. 09d | 00050 | Arable 00040 Meadow 00010 | — | li s d 040 : 00 : 00 |
| The said James White fitz James | Cahirdavine meareinge wth Cluonmackyne on the south, Cnockardnegillagh on the west, shanvollie on the North and ffarrinegoune on the East. Due thereof to the Corporacōn p Annū 03s 09d | 00024 | dry arable 00014 Marsh ld 00010 | — | 012 : 00 : 00 |

¹ See page 78 where areas estimated at 21 foot to the pole.

| | | | | | |
|--|--|-------|------------------------------------|-----------------------|---------------|
| Docttor Domnicke White of Limicke Irish Papist | Cluonmackyne meareinge wth the River of Shannon on the south Crympane of Cuonigh on the weste Cahirdavine on the North and Killrush on the East Due thereout to the Corporacon p añ 07s 06d | 00056 | dray rable 00030 Marsh ld 00026 | — | 064 : 00 : 00 |
| Sr Nichollas Comyn & Nichollas Arthur of Limicke Irish Papists | Killrush meareinge wth the River of Shanon on the south, Cluonmackyn on the west, farrinegoune on the North and ffarrenshone on the East, due thereout to the Corpora- con p Annu 7s 6d Moitively devided between the said parties | 00046 | dry arable 00030 Marsh ld 00006 | shrubie wood 00010 | 020 : 00 : 00 |

YET IN THE PARISH OF MUNCHIONS

83.

| | | | | | |
|--|--|-------|------------------------------|---|---------------------|
| The said Nicholas Arthur Ir : Pap | ffarrinshone meareinge wth the River of Shanon on the south, the heigh way leadinge to Thomond on the north, Kill- rush and ffarinegoune on the west, and the Vicars or church land on the East, Due thereout to the Corporacon per Anñ 11s. 03d | 00110 | Arable 00100 Meadow 00010 | — | li 080 : 00 : 00 |
|--|--|-------|------------------------------|---|---------------------|

St. Nichollas Parish

| Names of Propriator & his quallificacōn | Names of the Lands and thire meetes and bounds | Number of Acres acordinge to esti- mat at 12 foote to the pole | Quantitie profitable | Quantitie unprofitable | Value in 1640 |
|---|---|--|-------------------------|---------------------------|-------------------------|
| Sr Nichollas Comyn of Lim'ick Irish Papist | Garigour Garden meareinge wth the River of Shanon on the East, the Vicars land on the west, the strond or Comon land on the south and ye sd Vicars land on the North | 00000½ | Arable 00000½ | — | li s d 001 : 10 : 00 |

YET IN THE PARISH OF ST. NICHOLLAS

| | | | | | |
|---|---|-------------------|----------------------|------------------------|--------------------------------|
| The Corporaçon | A plott whereon the lyme kill pitt stands wth some Tenemts and a litle garden thereunto belonginge, mearinge wth the sd Vicars garden on the west, the sd River of Shanon on the East, the Comon land on the north and the Vicars land on the south. | — | — | — | <i>li s d</i> 001 : 10 : 00 |
| The Corporaçon | A plott of ground in Gardens whereon some Tenemts stooede by Estimation the two third parte of an Accre, Meareinge wth the Vicars land on the south, the heigh way leadinge to Thomond on the north the heigh way leading from Thomond-Gate on the East, and the Comon quarie lead- inge to Thomond on the west | — | — | — | 002 : 00 : 00 |
| TOTALL OF THE NORTH LIBERTIES OF LYMER- ICKE, and of the waste as well wthin walls, as without reduced into Accrs ... | | Accrs 0983 — — | pfitable 0913 — — | unpfitable — 0070 — | |
| Total of the rent of ye Accrs and of the houses wthin ye walls | | — | — | — | <i>li s</i> 5482 : 06 : 00 |

DENOMINATION OF THE LANDS CONTAINED
IN THE NORTH LIBERTIES

[84.]

| | |
|---------------------------|---------|
| BALLIGRENANE | pag. 82 |
| CLUOINEDREINAGH | 79 |
| COWNAGH | 80 |
| CLOINE CANNANE | 81 |
| CNOCKEARDNEGALLIUGH | 81 |
| CAHIR DAVIN | 82 |
| CLOINEMACKIN | 82 |
| FARRINGOWNE | 80 |
| FARRINCONNEMARRA..... | 82 |
| FARRINTOINE | 83 |
| KILLIGHTINEGHMORE | 78 |
| KILLIGHTINEGHBEK | 79 |
| KILLRUSH | 82 |
| MONE MRAHYR | 78 |
| MOELISH | 78 |
| PRIORS LAND | 78 |

[ATTESTATION]

87.

The foregoeing Survey of the Cittie of Lymericke, and of the North Liberties thereof taken by us Robert Cox, William Rumsye, Samuell Clarke, Thomas Robinson, Thomas Jackson, & Wm Yarwell Esquiers Comissioners thereunto impowered, and authorised. Is to the best of our Care, and endeavour pursuant to the Instructions to us in that behalfe directed, wherein is to be noted ; that in ye second Columnne containeing the Denomination of Lands throughout this Booke : As well the meares, and Bonds of every parcell of Lands ; as alsoe the observations by us taken relating to the premisses concerning the title thereof, and the Buildings Improvements and other Commodities, and advantages of the same are particularly specified, and set forth. Which wee doe humbly certifie this 22th of August, 1655.

WM. RUMSEY

ROB : COX/

WILL : YARWELL

Exd. by/

JON. TEIGE

THE NAMES OF THE JURY SWORNE FOR THE SURVEY OF THE CITY OF LIM'CKE
AND THE SOUTH AND NORTH SUBURBS THEREOF 7^o AUG : 1654

CAPT N ROBERT WILKINSON

LTT. ROBERT CHAFFE

Mr. JO : COMYNE

Mr. EDWARD WARE

Mr. JOHN HAYWARD

Mr. HENRY PRICE

Mr. THOMAS CHAPLIN

Mr. JO : LOWNES

THOMAS PHILLIPS

ISAÄKE DANCIE

JOHN DAVIS

WM. GILBERT

JOHN CRUSE

MLAGHLLIN SHENACHANE

JAMES BOURKE Aldr.

PIERS CREAGH FIZ ANDREW Aldr.

NICHOLLAS FFANINGE Aldr.

GEORG COMYNE Esqr.

BARTHOLLOMEW STACKPOLLE Esqr.

THOMAS POWER Esqr.

LAWRENC RICE Burges

JAMES FFOX Burges

JAMES MAHONY Burges

PATRICKE WOULFE Burges

STEPHEN SKEOLLANE Burges

EDWARD GOULD M'chant

WILLIAM RONANE the younger m'chant

JAMES HACKETT Burges

DONNOGH MC KEOGH

CAPT N RICHARD PLUNKETT

JOHN FFAGAN Clearcke for the said Jury

A true copy,

M. J. McENERY

4th March 1905

Limerick

2.

THE SOUTH PARTE of the County of the Citty of Limerick

Contayning the ensuing Parishes and part Parishes

| | | | |
|---|---------|-------------------------------------|----------|
| THE PART PARISH OF SRADBALLY ¹ | fo 3 | THE PARISH OF ST. MICHAELL | fo 22 |
| PART PARISH OF KILICNEGARUV ² | 6 | PARISH OF CNOCNEGAULE ⁶ | 27 |
| THE PARISH OF KILMURRY | 8 | PARISH OF MONGRETT ⁷ | 29 |
| PART PARISH OF DERYGALVAN | 11 | PARISH OF ST. PATRICK | 31 |
| PART PARISH OF CARICPARSON ³ | 14 | PARISH OF ST. NICHOLAS ⁸ | 35 |
| PART PARISH OF CARNARY ⁴ | 15 | PARISH OF ST. LAWRENCE | 40 |
| PART PARISH OF CAHIRIVAHALLY ⁵ | 18 | PARISH OF ST. JOHN ⁹ | 41 |
| PARISH OF DOWNAGHMORE | 20 | | |

1—Remainder of parish in barony of Clanwilliam, p. 59, & in Owny & Arra, Tipperary.
 2— ditto in barony of Clanwilliam, p. 60.
 3— ditto ditto p. 79.
 4— ditto ditto p. 83.
 5— ditto ditto p. 82.
 6— ditto in barony of Pubblebrian, p. 379.
 7— ditto ditto p. 393.
 8— ditto in North Liberties, p. 453, & City of Limerick, p. 439.
 9— ditto in City of Limerick, p. 400.

Lymerick

I.

The Survey of the South Part of the County of the Citty of Lymerick.

The meetes confines and bounds of the Countie of the Citty of Lymericke, as the same is contiguous to, and joineing with the Countie at Large:—draweing the same, and ye lands, tenements, and other hereditaments included in the said Countie of the said Citty from the said Meares & bonds to ye walls of the said Citty and beginning from ye River of Shañon North east, and as it stands oppositt to ye lands of Duneassa are as followeth, vizt.

The said meares beginn at the Brooke called Glassinvorie on the South of the said River of Shañon betweene the lands of Castle Connell in the Countie at large on the north east and the lands of Garrienoe, and Lissnegrey on the weaste in the New added Countie All in ye pish of Shradballye & Baronie of Clanwilliam and soe extends Southwarde from the said Brooke through the said parish, & ye Bogg called Monedahye and soe runs from the said Bogg betwixt the lands of Carrig-Iltine in the parish of Killinnegarruffe on ye Easte in the said Baronie, and County at Large, & Shanvoy on the weste in the said Barony and new added Countie and parish of Killinnegarruffe aforesaid, and from thence extends to a Meddowe called Riesknasrahye parte of the Lands of Ballyloskie on the South weste in the said last mentioned parish, Baronie, and Counties and from thence to a River called Owbeeg on the South betweene the lands of CluoneKeene in the parish of Cluonkeene and in the said Barony & County at large on the Easte And the lands of Ballyvarrie in the said parish of Killinnegarruffe, and in the sd Barony & new added County on the west, and from thence extends southwards to the River of Moyllkearnie lyeing betweene the Castle and Lands of Lissmollane in the Parish of Abbey of Ownhey & in the said Barony, and Countie at large on the South, and ye lands of Ballyvarrie aforesaid on the North, and from thence extends westwarde to Graghinvallyboy lyeing betweene the lands of Kissiquircke in the sd parish and countie at large, and Scart Irea in the parish of Derrigallvan, and new added Countie, and from thence through the lands of Kissiquircke aforesaid and the lands of Killonane in the parish of Killonane Barony aforesaid and new added Countie aforesaid to the River of Grudin Southwards & soe the said meares

doe run from the river of Grudin aforesaid betweene the lands of Carriggpson called Knocknamoilly in the County at large on the Easte, and another parte of Carrigparson aforesd in the parish of Carrigparson and new added Countie on the weste and

2

from thence to the banke or old hedge lyeing betweene the lands of Scarte Ballyn Vallisho in the new added Countie on the North, and ye Lands of Whytstowne in the parish of Carnarie, Baronie aforesaid and County at large aforesd, on the South, And from thence extends southwest betweene the lands of Lismollhane beg on the South West in the said county at large and the lands of Ballyogaranne in ye new added County and pish of Carnarie South weste and from thence extends westwardes to the Boher called Boherinloade lyeing betweene the lands of Boherinloade in the parish of Cahir Ivalla aforesaid, Baronie aforesaid and countie at large afiresaid on the South and the lands of Lickydowne in the parish of Cahir Ivalla aforesaid, Baronye, and new added countie aforesaid on the North and from thence extends westwards through the ffoorde of Cloghanevearr lyeing betweene ye lands of Ballyntravesa als Traverstowne in the parish of Knocknegaule Baronie of Pobbull Bryon and Countye at large on the Weste, and the lands of Cahir Ivalla aforesaid in the Baronye of Clan-Wm. and new added Countie aforesaid on the north easte, & from thence extends northwestwards betweene the Lands of Traverstowne aforesaid on the weste and the lands of friarstowne on ye Easte in the parish of Cahir Ivalla aforesaid in the Barony of Clan Wm. and new added Countie aforesaid, & from thence goes betweene the Lands of LymIneagh in the parish of Crykourha in the Barony of Pobbull Brien and Countie at large on the South, and the lands of Annagh Irostitie in the parish of Crykourhy aforesaid in the Barony of Pobbull Brien and new added Countie aforesaid on the North, And from thence goes westwards by a smale Brooke betweene the lands of Graige in the parish of Mungrett Barony of Pobbull Brien and County at large aforesaid on the West and the Lands of Cloghencockie in the said parish of Mungrett Barony of Pobbull Brien and new

added County on the Easte, And from thence extends Northweaste to the Bridge & Brooke of Bearnakeyll, which runs Northweaste all along to the floorde of CloreEiny, And from the said fford extends Northwards betweene the lands of Carriggogunnill in the parish of Killkidy in the Barony of Pobbull Brein and Countie at large aforesaid on the weste ; and the lands of Castle Mungrett and Cnockeare in the parish of Mungrett Barony of Pobbull Bryen and new added Countie on the Easte, And from thence runs All along Northwards to ye River of Shannon betweene the lands of Tyrevoue Ightereagh in the parish of Mungrett aforesaid, and new added County aforesaid on the East. The River of Shannon aforesd doth from Tyrevoue aforesaid wash the ensuing lands being of the Meares of the County of the sd Cittie on the South ; vitz the Marsh of Knockeare and Mungrett Castle, The Marsh land of Temple Mungrett and Bellycoy

Lymericke, the lands of Courtebreacke in the said last mentioned parish and liberties, the lands called priors land in the said parish and liberties, and from thence runs through the Balldbridge or Tyebridge of Lymericke and thereafter washeth the lands of Parke, and Corbally in the parish of St Patricke and Lyberties of Lymericke on ye south easte, and from thence runneth to the greate Salmon weare, or fishing weare of Lymericke And from thence washeth the lands of Parke aforesaid, and the Iland called the Kings Iland of Reboge in the aforesaid parish, and Liberties, On the South the Lands of Dromroe Sreillane Ballyglassnie, and Callagh-Itroye in the Countie of the said Cittie, Barony of Clanwilliam, and parish of Killmory on ye South, ye lands of ChuoneClieffe, Ballyvoelane Cleyduffe and Garrynoe in the parish of Shradbally Barony of ClanWm and Countie of the said Cittie on the South. And there ends the Countye of the said Cittie At the Brooke of Glassinvory aforesaid which runs to the said River of Shannon Northwards right against Dune Assa aforesaid. The said Countie of the said Cittie contains the ensuing parishes and Lands

All in the parish of Mungrett and Barony of Pobbull Brien the Marsh land of Corkanrye in the parisf of St Michael in the old liberties of

3

VIZT.

Part Parish of Sradbally

The said parte of the said parish of Shradbally aforesaid lyeing in the countie of the said cittie of Lymericke meareth and boundeth with the River of Shannon on the North to the Brooke called Glassinvory on the East, and through the redd bogg called Mundahye on the South with

the lands of Rahine through the lands of Granseagh whereof halfe a plowland lyes in the said parish on ye weste and with the River of Moyll Kearnye running to the Shannon. The Particulars whereof are hereafter mentioned vizt.

| Names of Proprietors and their Qualifications | Denomination of Lands and Their Meetes & Bounds | Number of Acres by Estimation | Lands profitable & ye quantitie of them | Lands unprofitable & waste. | Value of the whole in 1640 |
|--|--|-------------------------------|---|-----------------------------|----------------------------|
| William Lord Baron of Castle Connell. Irish Papist | Garrynoe two plowlands having uppon it some Eeles weares Salmon fishing and other fishings (the one halfe lyeing in the Countie of ye Cittie of Lymericke belonging to the sd Lord of Castle Connell the other halfe of the said fishing lyeing in ye County of Clare belonging to ye Earle of Thomond) mearing on the North with the River of Shannon ; on ye East wth ye Brooke called Glassinvory on ye South wth the lands of Lissnegrey & on the west wth the lands of Ballyweolane | 00330 | arable 00230 meadow 00030 pasture 00040 | Red bogg 00030 | li s d 0065 : 00 : 00 |

YET IN THE SAID PARTE PARISH OF SHRADEBALLY

4

| | | | | | | |
|--|---|----------|-----------------------------|-------------------------|---|---------------------------------|
| The said Lord Baron of Castle Connell 200 aċr' | Lissnegrey & Cnockroe a plowland and a quaetermeere mearing on ye North with ye lands of Garrynoë On ye East with the Red bog of Mone-dahy ; on the South with ye lands of Ballyngowne & Ballyngeyle and on the west wth the lands of Ballyweylane the Lady Dowager of Castle Connell dowable thereof | 00200 -- | arable meddo pasture | 00140 00010 00010 | Red bog 00040 | <i>li s d</i> 0040 : 00 : 00 |
| The said Lord of Castle Connell | Ballyngeile and Ballyngowne one plowland and a quartermeere mearing with ye Lands of Lisnegrey and Ballyweylane on the North on the East with ye Lands of Raheene on the South with the lands of Garran Ikie and on ye west wth the lands of Cluonclieffe | 00224 - | arable meddow pasture | 00140 00030 00030 | Shrubbywood 00004 Redbogg :— 00020 | 0040 : 00 : 00 |
| Mahon Mc Keogh of Cluone Clieffe Irish Papist | Cioneclieffe and Ballyweylane one plowland having on it a castle an orchard, and a Millseate mearing on the North with the River of Shannon, on the East wth Garrynoë and Lissnegrey on the South wth the lands of Ballyngey & Garranekey ; on the West wth the River of Moyll kearnie | 00211 -- | arable meddow pasture | 00100 00050 00040 | shrubby wood } 00015 Red bog 00006 | 0060 : 00 : 00 |

YET IN THE SAID PARTE PARISH OF SHRADBALLY

5

| | | | | | | |
|---|---|----------|-----------------------------|-------------------------|--------------------------|---------------------------------|
| Theobald Lord Baron of Brittas Irish Papist | Garran Ikey halfe a plowland haveing a Salmon weare uppon it mearing on ye North wth Cluonclieffe on the South with thother halfe plowland of Garran Ikey ; on the west with the River & Bridge of Moell Kearnie and on the east wth Ballyngeile | 00069 -- | arable meddow pasture | 00050 00006 00010 | Shrubbywood 00003 - - | <i>li s d</i> 0015 : 00 : 00 |
| Nicholas Haly of Towreene Esq Irish Papist | Garran Ikey the other halfe plowland haveing uppon it a Mill seate and an orchard mearing on ye North with the above halfe plowland of Garran Ikey On the east with a smale Brooke neere Cleydiffe on the South wth ye lands of Granseagh, and on ye west wth ye River of Moyll Kearnye | 00073 -- | arable Meddow pasture | 00054 00006 00010 | Shrubbywood 00003 | 0020 : 00 : 00 |

| | | | | | | |
|------------------------------|--|----------|-------------------|----------------|--|----------------|
| The said Nicholas Haly | Granseagh halfe a plowland mearing on the North with Garran Ikye, on ye West with ye lands of Corhow-Martine, on the South wth thother halfe plowland of Granseagh and on ye West with the River of Moyell Kearnye | 00068 -- | Arable pasture | 00050 00006 | Shrubbywood 00006 Red bogg 00006 | 0018 : 00 : 00 |
| | Total of the said Parte Parish of Shradbally. | 01175 | | 01042 | 00133 | 00259 |

6.

Part Parish of Killicknegaruffe

The aforesaid part parish of Killinnegarruffe lyeing wth in the Countye of the Cittie of Lymericke is bounded on the North wth ye lands of Granseagh, Garrane, Carhowe Ballyngowen, on the East wth Carragh Elltine parte of Bally-

loskie and Killinnegarruffe On the South, and West with the Castle of Lissmolhane and River of Moell Kearnie the pticulars whereof are hereafter mentioned Vizt.

| Names of proprietors & their Qualifications | Denomination of Lands & their meetes & bounds | Number of Acres by Estimation | Lands Profitable & ye quantitie of them | Lands unprofitable & waste | Value of the whole in 1640 | |
|--|--|-------------------------------|---|----------------------------|--|----------------|
| The said Theobald Lo : Baron of Brittas | Cleyduffe one quartermeere mearing on ye North wth Raheene on the East wth Carhow Crahine on ye South with ye lands of Garrane and Ballyloskie, and on the West wth Garrane aforesaid. | 00040 -- | arable meddow pasture | 00024 00004 00010 | Shrubbywood 00002 | 0008 : 00 : 00 |
| The sd. Wm. Lord Baron of Castle Connell | Raheene one quarter meere mearing on the north with the lands of Ballyngowne; on ye East wth the bogg of Monedahie & ye lands of Carhow Intanevoy on the South wth ye lands of Cleyduffe and Carhow Crahin & on ye West wth ye lands of Garran Ikye. | 00060 -- | arable meddow pasture | 00030 00004 00004 | Shrubbywood 00002 Red Bogg 00020 | 0009 : 00 : 00 |
| The sd Lo : Baron of Castle Connell | Carhow In Crahin one quarter meere mearing on ye North wth Raheene & Shannavoy on ye east wth ye lands of Ballyloskie and on ye South wth Ballyloskie aforesd. and on ye West wth ye lands of Cleyduffe | 00030 -- | arable meddow pasture | 00023 00002 00004 | Shrubbywood 00001 | 0006 : 00 : 00 |

YET IN THE SAID PARISH OF KILLINNEGARRUFFE

7.

| | | | | | | |
|---|---|----------|-----------------------------|-------------------------|---|---------------------------------|
| Theobald Lo Baron of Brittas Irish papist | Shannavoy one quarter meere mearing on the North wth Monedahy on the East wth Knock Iersuitye & on the South, and weste with the lands of Carrow Crahine | 00057 | arable meadow pasture | 00028 00006 00003 | Red bog 00020 | <i>li s d</i> 0008 : 00 : 00 |
| The said Lord of Brittas John Clanchy Edmond Mc Rickard Bourke de- ceased and Edmund Mc Ullick Bourke of Ballyne Mantrogh Irish Papists Rickard Bourke of Ballyvorrie Irish papist | Ballyloskie and Ballyneman- trogh one plowland mearing on the North with Carow Crahin, on the easte with the other of Ballyloskie on the South with Carhow Martine | 00116 | arable meadow pasture | 00080 00010 00020 | Red bogg 00006 | 0030 : 00 : 00 |
| Edmund Bourke of Carhow Martine Irish Papist | Ballyvorrie two plowlands have- ing a Castle, and a Mill uppon it mearing on the north with the lands of Ballyloskie Granseagh and Carhow Mar- tine on ye East with Killin- negarruffe on the South with Owbegg, and on ye West with the River of Moell Kearnye | 00270 -- | arable meadow pasture | 00150 00020 00040 | Red bogg 00010 Shrubbiewood 00050 | 0120 : 00 : 00 |
| Edmund Bourke of Carhow Martine Irish Papist | Carhow Martine one quarter meere mearing on the North wth Granseagh on the East wth Ballyloskie on the South with Ballyvarrye and on ye weste wth Granseagh afore- said | 00046 | arable meadow pasture | 00028 00006 00006 | Red bogg 00006 | 0008 : 00 : 00 |

YET IN THE SAID PARISH OF KILLINNEGARRIFFE

8.

| | | | | | | |
|--|---|-------|-------------------|----------------|-----------------------|---------------------------------|
| Nicholas Haly of Tworin Irish Papist | Granseagh halfe a plowland mearing on the north with the other halfe plowland thereof which lyeth in the parish of Shradbally on the easte with Carhow Martine on the South with Ballyvarrye and on ye west with the River of Moell Kearnie | 00070 | arable pasture | 00048 00002 | Shrubbiewood 00020 | <i>li s d</i> 0015 : 00 : 00 |
| | Totall of the said Parte Parish of Killinnegarruffe | 00689 | 00552 | | 00137 | <i>li</i> 00204 : 00 : 00 |

Parish of Kilmurry

The said parish of Kilmurrie is meared and bounded on the North with ye River of Shannon on the Easte with ye River of Mullkearnye ; on the South wth the River of Grudyn, and on the weste with the said River ; the particulars whereof are hereafter set downe vizt.

| Names of prop'etors & their Qualification | Denomination of lands & their meetes & bonds | Number of Acres by estimaçon | Lands profit-able & the quantity of them | Lands unprofitable & waste | Value of the whole in 1640 |
|---|---|------------------------------|--|---|----------------------------|
| Theobald Lord Baron of Brittas Irish Papist | CallaghItroy one plowland and three qrtter meeres haveing a ruined castle an orchard & an Ele weare uppon it mearing on ye North with the River of Shannon on the Easte wth the River of Mullkearnie on the South wth the lands of Ballyneclohy & Killmurrie & on the west with ye lands of Newcastle | 00293 | Arable 00200 meaddow 00020 pasture 00020 | Shrubyywood :— 00050 Red bogg 00003 | li s d 0100 : 00 : 00 |

YET IN THE SAID PARISH OF KILLMORY

9.

| | | | | | |
|---|---|-------|---|--|--------------------------|
| Jordane Roch late of Lim'icke Esq ^r deceased Irish Papists | New Castle and Lissleane two plowlands, and a halfe haveing uppon it a castle and fiteene Acres of an Orchard mearing on the North and easte with ye land of Srey-lane, River of Shannon and the lands of Callagh Itroye ; On the South wth the land of Bellagh Ivullin & Bella Symon & on the west wth the River of Grudin | 00306 | arable 00200 meddow 00020 pasture 00040 | Shrubiewood 00006 Red bogg 00040 | li s d 0100 : 00 : 00 |
| Edmund Bourke fitz Richard of Bella Symon Irish Papist | BallynCnocke halfe a plowland mearing on the North and east with the land of New Castle and Killmurrie on the South with the lands of Lisleane and on the weste with the lands of New Castle aforesaid | 00056 | arable 00040 pasture 00010 | Red bogg 00006 | 0007 : 00 : 00 |
| The said Edmund Bourke fitz Richard | Bellasymon three quarter Meeres of a plowland mearing on the North with the land of New Castle ; on ye Easte with the lands of Bellavullin and on the South and west with the River of Grudin It hath uppon it a ruined castle A Mill & two Mill and two Millseates— there is halfe a quarter meere called Towloghtin westwards of the said River of Grudin | 00090 | arable 00070 meddow 00012 pasture 00008 | 000 — — | 0030 : 00 : 00 |

YET IN THE PARISH OF KILLMURY

10.

| | | | | | |
|---|--|----------|---|----------------------|---------------------------------|
| The said Edmund Bourke Fitz Richard | Sreylane one quarter meere of a plowland having on it a broken Castle, and a Mill, mearing on ye North wth the River of Shannon on the Easte with the land of Ballyglassnie; on the South with the land of New Castle, and on the Weste with ye Lands of Dromroe | 00038 | arable 00030 meddow 00004 pasture 00004 | 00 — — | <i>li s d</i> 0020 : 00 : 00 |
| Thomas Arthur late of Lymericke Allder' deceased. Irish Papist | Dromroe one quartermeere of a plowland mearing on ye north wth the River of Shannon On ye easte with the lands of Sreylane on the South with the land of New Castle, and on the weste with the River of Growdin | 00055 -- | arable 00030 meddow 00013 pasture 00012 | 00 — — | 0008 : 00 : 00 |
| The said Edmund Bourke of Bella Symon, and James Bourke fitz Rickard. Irish Papists | BallyneClohy halfe a plowland mearing on the North with the land of CallaghItroic on ye easte with the River of Mull Kearnie, on the South and Weste with the land of Killonane, It hath uppon it an unroofed Castle and a Mill Seate | 00063 | arable 00045 pasture 00012 | Shrubbywood 00006 | 0020 : 00 : 00 |

YET IN THE SAID PARISH OF KILLMORY

11.

| | | | | | |
|--|---|----------|---|--------|---------------------------------|
| Sr Geoffrey Galloway late of Limericke Irish Papist | Beallagh Ivullin halfe a plowland whereon are a castle and a Bawne with two Mill seates mearing on the North wth ye land of New Castle on the Easte and South with ye land of Killonane and River of Grudin, and on the weaste with the land of Bela Symon | 0058 -- | arable 00044 meddow 00010 pasture 00004 | 00 — — | <i>li s d</i> 0044 : 00 : 00 |
| William Bourke fitzWalter of Killonane Irish Papist | Killonane one plowghland and halfe in ye sd pish, haveing on it an Orchard and a Mill-seate on the River of Mullchearne mearing on the North with the lands of Ballyne-Clohye on the East with the lands of Coolly Ieenane; on the South wth the lands of Councbye and on the weste with the lands of Bellagh Ivullin | 00250 -- | arable 00150 meddow 00050 pasture 00050 | 00 — — | 0080 : 00 : 00 |
| | Total of the said Parish of Killmorie | 01255 | 01144 | 00111 | 00406 : 00 : 00 |

Part Parish of Derygalvane.

The said parte parish of Derrygallwan aforesaid being within the Countie of the said Cittie and not contiguous wth the rest of the said parish is bounded, and meared on the North with ye River of Mullkearnie, on ye easte wth

Geagh Ivallyboy, and CluoneCunna on the South wth the land, and bogge of Killonane, on the west with the lands of Killonane, and BallyneClochy the ptculars appeare as followeth vizt.

12.

THE PARISH OF DERRIGALVANE

| | | | | | |
|---|---|-------|---|------------------------------------|---------------------------------|
| William Bourke fiz Walter of Killonane Rickard Mc Wm Bourke of Cowle-teenane and Nicholas Haly of Tworyn Esqr Irish Papists | Cowlelynane one plowghland the 7 th pte whereof in ye po ^{son} of ye said William Bourke and the rest in ye po ^{son} of the sd Rickard and Nicholas, mearing on the North with the River of Mullcheerne on the east wth the lands of ScarteIrea on the South with ye lands of CluonCunna and on the west with the lands of Killonane | 00180 | arable 00100 meddow 00005 pasture 00005 | Shrubbywood 00040 Red bog 00030 | <i>li s d</i> 0030 : 00 : 00 |
| The said Wm. Bourke & Nicholas Halye | ScarteIrea & Killovinoge two quartermeeres haveing uppon it an Orchard mearing on the North with the River of Mullcheerne on the east wth Geagh Iballyboy on the South with ye lands of Cluoncunna in ye parish of Abbey Ownhey in ye Countie at Large, on the west wth the lands of Cowleleenane | 00063 | arable 00050 meddow 00003 pasture 00004 | Shrubbywood 00006 | 0016 : 00 : 00 |

The other Parte of the said Parish of Derrigalvane wth its Meetes & Bounds

This parte of the above parish is bounded on the North with the land of Towlaghten being parte of the parish of Killmorye ; on the easte wth ye River of Growdin ; on the South with

the land of Tworyn & Cornarie, on the west wth the lands of Ballywrenane, and Donnoghmore the particulars whereof are ensueing vizt.

13.

YETT THE SAID PARISH OF DERRIGALVANE

| | | | | | |
|---|--|----------|---|----------|---------------------------------|
| ffran ^{ci} s iffaning of Lymericke Allder' and Edmd Bourke of Bellasymon Irish Papists | Shiadefiekill and Ardmore three quartermeeres, and halfe of a quartermeere (the said Edmd Bourke pprietor of one qrter meere in Shiadefiekill aforesd) haveing on it an orchard & a Millseate mearing on the north wth Twolaghten, & the River of Growdin on the Easte with the lands of Garryglasse on the South with Cowlelyhenane & on ye weste wth Downnogh more | 00113 -- | arable 00100 meddow 00008 pasture 00005 | 00 -- -- | <i>li s d</i> 0060 : 00 : 00 |
|---|--|----------|---|----------|---------------------------------|

| | | | | | | |
|---|--|----------|-----------------------------|-------------------------|----------------------|-----------------|
| Sr Geffrey Galloway late of Lymericke Irish Papist | Knockannenantea halfe a plowland mearing on the north and east wth the riv of Growdin, on the South with the lands of Cowlelyhenane & on the weste wth ye lands of Garriglasse | 00070 -- | Arable Meddow pasture | 00050 00007 00009 | Shrubbywood 00004 | 0018 : 00 : 00 |
| Nicholas Haly of Towreene Esq ^r Irish Papist | Coolyhenane and Killpatricke halfe a plowland mearing on the North wth the lands of Knockanenantea on the East with ye river of Growdin on the South with the lands of Towreene & on the west with the lands of Ballyvrenane It hath an old Castle some what in reparation on it | 00084 -- | Arable meddow pasture | 00054 00008 00012 | Shrubbywood 00010 | 0018 : 00 : 00 |
| The said Nicholas Haly & John Bourke fiz Edmd of Garriglasse Irish Papist | Garreglasse three quartermeeres mearing on the North and east wth the riv of Growdin and Knockaunenantea on the South with the lands of Coolelyhenane & Killpatricke & on the west with the lands of Donnoghmore | 00059 -- | Arable meddow pasture | 00054 00002 00003 | 00 -- -- | 0024 : 00 : 00 |
| | Total of the said Parish of Derrigalvane | 00569 | | 00479 | -- -- 00070 | 00166 : 00 : 00 |

Part Parish of Carickparson

14.

The said parish of Carrigperson is contiguous to the land of Killonane in the parish of Killmorye, mearing therewith on the North ; on the easte with the halfe plowland of Knockenebowly

lyeing in the county at large ; on the South with the Bogg & land of Kill Culleene and on the west with the lands of Cornarye wherein are the ensuing lands vizt.

| Names of p ^r etors & their Qualification | Denomination of lands & their meetes & Bounds | Number of acres by estimation | Lands profitable & ye quantitie of them | Lands unprofitable & waste | Value of the whole in 1640. | |
|--|--|-------------------------------|---|----------------------------|-----------------------------|--------------------------|
| Nicholas Haly of Tworin Esq ^r and John Creagh late of Lymicke Alder' Irish Papist | Carrigpson one plowland with a ruinous castle upon it mearing on the North with the River of Growdyn, on the easte with thother parte of Carrigpparson in ye County at large called Knockene Moilly, on the South with the land of Killculleene lying in ye County at large, and on ye west with the land of Two-reene | 00150 -- | Arable meddow pasture | 00090 00024 00024 | Redd bog 00012 | li s d 0080 : 00 : 00 |

| | | | | | |
|--|---|-------|------------------------------|-------------------------------------|------------|
| William Bourke of Killonane Irish Papist | Cunnihye halfe a plowland mearing on the north with ye lands of Killonane on the east with CarrigAghabeg, & on the South and West with the River of Growdin | 00131 | arable 00055 meddow 00040 | Shrubbywood 00012 Red bogg 00024 | 0040:00:00 |
|--|---|-------|------------------------------|-------------------------------------|------------|

YET IN THE SAID PARISH OF CARRIGPARSON

15.

| | | | | | |
|------------------------------------|--|----------|---|-------------------------------------|-----------------------------|
| The said Nicholas Haly of Tworeene | Tworeene one plowland haveing on it a Castle, an Orchard, and a Mill seate mearing on the North with the lands of Coolelyhenane & River of Growdin On the east wth the land of Carrigparson & on the South, and west with the Bogg and land of Cahirnorrie | 00126 -- | Arable 00080 meddow 00008 pasture 00016 | Shrubbywood 00010 Red bogg 00012 | <i>li s d</i> 0085:00:00 |
| | Totall of the said parish of Carrigparson | 00407 -- | 00337 -- -- | 00070 | 00205:00:00 |

Part Parish of Carnary

The said parish of Carnarie is Contiguous adjoineing, and mearing with ye lands of Drombanny in ye parish of Donnoghmore and Cullyhenane in ye parish of Derry Igallvane on the North; On the East with ye lands of Tworine, and Carrigparson on the south with ye lands of Ballynitie; on the west wth the lands of Lyckydoone in the pish of Cahir Ivahally vizt.

| Names of Proprietors & their Qualifications | Denomination of lands & their meetes & Bounds | Number of Acres by estimation | Lands profitable & ye quantitie of them | Lands unprofitable & waste | Value of the whole in 1640. |
|---|---|-------------------------------|---|----------------------------|-----------------------------|
|---|---|-------------------------------|---|----------------------------|-----------------------------|

THE PARISH OF CARNARIE.

16.

| | | | | | |
|---|--|----------|---|---------------|-----------------------------|
| Theobald Lord Baron of Brittas Wm Creagh and Lawrence Whyte of Lym'icke Alder John Bourke and Wm Bourke fitz Niċhs of Lymicke aforesaid Irish Papists | ScarteballinWallishoe one plowland whereof the one moitie was in poſon of the said Lord of Brittas, Wm Creagh and Lawrence Whyte; thother moitie in the poſon of the said John Bourke & Wm Bourke mearing on the North wth the Land of Carnarie On the East with ye Bogg and Land of Coolereagh on the South with ye Banke adjoineing to ye land of Ballynitie and on ye weste with the high way | 00099 -- | Arable - 00090 meddow - 00001 pasture - 00002 | Red Bog 00006 | <i>li s d</i> 0050:00:00 |
|---|--|----------|---|---------------|-----------------------------|

| | | | | | | |
|---|--|----------|-----------------------------|-------------------------|---------------|----------------|
| William Comyn late of Lymericke esqr deceased Irish Papist | Coolereagh one quartermeere of a plowland mearing on ye north with the land of Carnarie; on the Easte with the Red Bogg adjoineing to ye land of Kill Cooleene On the south with the land of Killcooleene and on the West with the lands of Scarfe Ballyn Wallishoe | 00039 -- | Arable meddow pasture | 00025 00002 00002 | Red bog 00010 | 0015 : 00 : 00 |
| John Bourke Alder' Wm Bourke of Lymicke Nicholas Haly of Tworeene esqr Thomas Bourke fiz Wm and John Bourke fiz Rickard of Carnarie Irish Papists | Carnarie one plowland wth a castle & Bawne upon it The sd John Bourke Alder' & Wm Bourke pp'ters of a halfe plowghland thereof, the said Thomas Bourke of a 4th parte Nicholas Haly of halfe a 4 th parte John Bourke fiz Rickard and Alder' John Bourke of another fourth parte mearing on the west with Ballyloghane, and Carrig Martin with Tworeene North and easte wth Coolereagh Scarfe Ballywallishoe South wth Ballygurrin South and West | 00175 -- | Arable Meddow pasture | 00120 00020 00020 | Red bog 00015 | 0060 : 00 : 00 |

YETT IN THE SAID PARISH OF CARNARIE.

17.

| | | | | | | |
|---|--|----------|-----------------------------|-------------------------|----------|---------------------------------|
| Wm Comyn late of Lymericke Esqr Irish Papist | Carregg Martine one quarter meere and halfe of a plowland mearing on the North with Ballyloghane begg; on the East wth the land of Carnarie on the South wth the lands of Ballyogarine and on ye weste with the land of Knocknecgearagh | 00048 -- | arable meddow pasture | 00040 00004 00004 | 00 -- -- | <i>li s d</i> 0016 : 00 : 00 |
| The Lord Baron of Brittas, and Jordane Roch of Lymicke Esqr Irish Papists | Ballyloghane half a plowland (the said Lord ppretor of two parts thereof & Jordane Roch of the 3d pte) mearing on the North and Easte with the Lands of Cahir Narrie on the South with the lands of Ballynity and on the west with the land of parke | 00058 -- | arable meddow pasture | 00050 00004 00004 | 00 -- -- | 0015 : 00 : 00 |
| The said Lord Baron of Brittas, and Jordane Roch | Ballyogarine halfe a plowland whereof the said parties were moitively pprietors mearing on ye North, and Easte with the lands of Carnarye and Ballyn Browny on the South with the lands of Carrig Martine and on the West with the lands of Parke | 00056 -- | Arable meddow pasture | 00050 00003 00003 | 00 -- -- | 0015 : 00 : 00 |

| | | | | | |
|--|---|----------|---|----------|----------------|
| Thomas Power of Lym'icke esqr Irish Papist | Parke Dromebany halfe a plow- land with a broken castle mearing on ye north & east wth. Ballybrown on the South wth Ballyvackeene in ye pish of Cahir Ivalla & on the West wth Lickydoone it hath two Orchards uppon it. | 00060 -- | arable 00044 Meddow 00008 pasture 00008 | 00 -- -- | 0040 : 00 : 00 |
|--|---|----------|---|----------|----------------|

YET IN THE SAID PARISH OF CARNARIE

18.

| | | | | | |
|--|--|----------|---|------------|---------------------------------|
| Jordane Roch of Lymericke Esq ^r Irish papist | Ballinbrowny one quarter meere haveing two good tatch houses & there cabbins thereon mear- ing on ye North wth the land of Drombanny; on the East with ye Land of Ballyvren- nane; on the south and weste with ye land of parke | 00038 -- | arable 00032 meddow 00003 pasture 00003 | 00 -- -- | <i>li s d</i> 0008 : 00 : 00 |
| Alder' Piers Creagh fitz Andrew and Thomas Power Esq ^r Irish Papist | Gortdyracley and Ballyvrenane- begg pte of the Lands of Dromebawny containeing onely | 00012 -- | arable 00008 pasture 00004 | 00 -- -- | 0004 : 00 : 00 |
| Total of the said Parish of Carnarie | | 00585 -- | 00554 -- -- | 0031 -- -- | 00123 : 00 : 00 |

Part Parish of Cahir Ivahally

The said parish of Cahir Ivally meareth and adjoimeth on the North with the land of Ballyne-clohy in the parish of Cnocknegawle; and the Foorede of Aghsolus, and barony of Pobbull-bryen; On the easte with the Land of Parke, and Ballyvackeene in the Parishes of Carnarye, & Cahir Ivally aforesaid on the South with the

lands of Ballynegarde being in the County at large on the weste with the lands of Ballyntraverse in the County at large and Baronie of pobbull Bryen, and in the said parish of Cahir Ivally; The pticulars whereof are hereafter set downe
Vizt.

THE PARISH OF CAHIRIVALLY

19.

| The Names of p'prietors & their qual- fications. | Denomination of Lands & their meetes, & bounds | Number of acres by estimation | Lands profitable & ye quantitie of them | Lands unprofitable & waste. | Value of the whole in 1640 |
|---|---|-------------------------------------|---|--------------------------------|---------------------------------|
| Jordane Roch Esq of Lymericke Irish Papist | Lickydowne one plowghland and halfe haveing a Castle, Bawne, and twelve tatcht cabbins uppon it mearing on the North with the Brooke or water running to the foorde of Aghsolus; On the east with the lands of Ballyogaryne On the south with the land of Boher Inloade, and Ballyne- garde on the west with the lands of Cahir Ivally aforesaid | 00244 -- | arable 00200 meddow 00015 pasture 00024 | Redbog 00005 | <i>li s d</i> 0100 : 00 : 00 |

| | | | | | |
|--|--|-------|---|------------------------------------|----------------|
| David Roch of Cahir- Ivally Irish Papist | Cahir Ivally two plowlands haveing uppon it ten tatch houses, a good wall'd stone house A Mill, and An orchard mearing on the North wth. the smale river or brooke goeing betweene Cahir Ivally aforesaid and Rathiurd on the east wth ye lands of Licka- doone on the south with the lands of Boherenloade, on the west wth the Lands of Bally- neMrahir and Lissonalta ... | 00492 | arable 00300 meddow 00080 pasture 00060 | Shrubywood 00040 Red bogg 00012 | 0160 : 00 : 00 |
|--|--|-------|---|------------------------------------|----------------|

YET IN THE PARISH OF CAHIRIVALLY

20.

| | | | | | |
|--|--|----------|---|-------------------------------------|---------------------------------|
| Captn George Ingoldesby & Mary his wife English interest | BallyneMrahir halfe a plowland haveing an old Abbey uppon it mearing on ye North wth the Lands of Lissonalta on the Easte wth ye lands of Cahyr- Ivalla on the South, and west wth Cloghannevar and the lands of Ballyntraverse | 00110 -- | arable 00060 meddow 00005 pasture 00005 | shrubbywood 00020 Red bogg 00020 | <i>li s d</i> 0030 : 00 : 00 |
| Thomas Power of Lymicke Esqr Irish Papist | Ballyvackeene one plowland mearing on the North wth the land of Parke On the easte with the lands of Ballynitie on the South & west with the lands of Lickydoone | 00280 -- | arable 00140 pasture 00140 | 00 -- -- | 0080 : 00 : 00 |
| Totall of the said Parte Parish of Cahir Ivally | | 01126 -- | 01029 | 00097 | 00370 : 00 : 00 |

Parish of Downaghmore

The said parish of Donnogh More meareth on the North with the lands of Rathwirde and Rathbane in the parish of St. Nicholas, On the east with the lands of Derrygallvane in the parish of Derrygallvane, on the south with the lands of Ballybrenane, and Ballyn Browny in ye pish of Carnarie On the west with the land and bogg of Raturde in ye said parish of St Nicholas Vizt

| Names of poprietors & their qualifications | Denomination of lands, & their meetes, & bounds | Number of acres by estimacōn | Lands profitable & the quantitie of them | Lands unprofitable & waste | Value of the whole in 1640 |
|--|---|------------------------------|--|----------------------------|----------------------------|
|--|---|------------------------------|--|----------------------------|----------------------------|

THE PARISH OF DONNOGHMORE

21.

| | | | | | |
|--|--|----------|---|----------------|---------------------------------|
| Piers Creagh fitz Andrew of Lymicke Allder' Irish papist | Drombanny which together with ye parcells of Gortederrachey, and Ballybrenane mençoned in the pish of Carnarie afore mentioned doe make upp in all a plowhland mearing on the North wth ye lands of Donnoghmore, on the east with the lands of Ardmore & Killpatricke, on the South with the lands of Ballynbrownny & on the west wth the lands of Raturde It hath uppon it a broken castle an orchard, and seaven tatch cabbins | 00143 | arable 00100 meddow 00015 pasture 00016 | Reddbogg 00012 | <i>li s d</i> 0080 : 00 : 00 |
| Nicholas Bourke fitz Wm of Raturde deceased Irish Papist | Killprickane halfe a plowland mearing on the North with the Land of Ratwirde and parish of St. Nicholas ; On the east with the lands of Donnoghmore ; on ye south with the Red bogg and on ye west with ye ffoorde of Aghsolis | 00043 | arable 00016 meddow 00007 | Redbogg 00020 | 0020 : 00 : 00 |
| Piers oge Creagh fitz Piers of Lymericke Allder' Irish Papist | Downaghmore halfe a plowland a quartermeere, and halfe a quartermeere mearing on the North with the land of Ratwirde on the east with the land of Classgugillis on the south wth ye land of Drombanny on the west wth the lands of Ratwirde aforesd. | 00125 -- | arable 00105 | Red bogg 00020 | 0030 : 00 : 00 |

YET THE SAID PARISH OF DONNOGHMORE

| | | | | | | |
|--|---|----------|--------|-------------|-------------|---------------------------------|
| Christopher Sexton of Lymericke English interest | Inchymore, both Glassengillis Bramboge & Croghtomore one quartermeere of land mearing on the North and Easte with ye Land of Rathbane, and Shiedfiakell; On the South wth the lands of Garryglosse, and on the weste with ye lands of Downaghmore | 00030 -- | arable | 00030 | 00 -- -- | <i>li s d</i> 0010 : 00 : 00 |
| | Total of the said Parish of Downoghmore | 00341 -- | | 00289 -- -- | 00052 -- -- | 00140 : 00 : 00 |

Parish of St. Michael

The said parish of St Michael is adjoining Monegeillagh, and the Water going from the and mearing on the North with the River of Bogg to ye Brooke of Bellna Corrie & on the Shañōn On the East with the walls of the South west wth the said brooke going along to the Suburbs of the Cittie of Lymericke and parish of River of Shannon ; the pticulars whereof are as St Lawrence ; On the south with the bog called follows vizt

| Names of proprietors & their qualifications | Denomination of lands & their meetes & bounds | Number of acres by estimation | Lands profitable & ye quantitie of them. | Lands unprofitable and waste | Value of the whole in 1640 |
|--|---|-------------------------------|---|------------------------------|---------------------------------|
| Thomas Arthur late of Lymericke Alder' deceased Irish papist | Beallna Corrie one plowland haveing on it a broken castle & a Mill seate mearing on the north wth the Brooke of Corckanrye on the easte with Courtbreacke on the South with the Lands of Ardenevedoge and on the west with the Brooke betweene Beallna Corrie and Bellaguie and Towrydeyle | 00185 -- | arable dryland 00115 Marshland 00050 pasture 00015 | Shrubbywood :— 00005 | <i>li s d</i> 0060 : 00 : 00 |

YET IN THE PARISH OF ST. MICHAELL

| | | | | | |
|--|--|----------|--|----------|---------------------------------|
| Barnaby Earle of Thomond English p ^r rietor | Courtebracke halfe a plowland mearing on the North with the River of Shannon on the east, and south with the land of Bellna Corrye, On the west with the Brooke betweene Corckenrye and the Marshland of the sd Courtbracke. | 00079 -- | arable 00055 marshland 00017 pasture 00007 | 00 -- -- | <i>li s d</i> 0030 : 00 : 00 |
|--|--|----------|--|----------|---------------------------------|

| | | | | | |
|--|--|----------|-----------------|----------|----------------|
| Christopher Sexton of Lymericke English Interest | Ferraranniphriorye or priors land one halfe plowghland mearing on the North wth the River of Shannon, on the Easte with the Walls of the south suburbs of Lymicke, on the south with Monegealagh, Loghingonnogh, and Borinculesmottane and on the west with the lands of Bell na Corrie ; It hath seaven tath't cabbins uppon it | 00070 -- | Arable - 00070 | 00 -- -- | 0040 : 00 : 00 |
| The Corporation of Lymericke | The Marshland of Corckanrye mearing on the north with the River of Shannon, on the east with ye land of Courtebracke On the South with the Marshland of BellnaCorrie, And on the weste with the brooke passing from Bellna Corrie to the River of Shannon | 00034 -- | Marshland 00034 | 00 -- -- | 0026 : 00 : 00 |

YET IN ST. MICHAELLS PARISH

24.

| | | | | | |
|--|---|----------|---------------|-----------------|---------------------------------|
| The Corporation aforesaid | The Bogg called Monegeallagh and pasture on east side upp to the Banks mearing on the North with the land of Beallna Corrye on the East with the land of fearran Iphriory on the South with the lands of Ardenebedoge being in the parish of St. Nicholas, & on the West with the lands of Scory ffahane and the sd land of Bellna Corye Priors Mill lyeing in the sd parish without the Watergate of the South Suburbs of Lymericke mearing on ye North & west with parte of the river of Shannon, on the east wth the Bauldbridge on ye South wth Bartholomew Rice's Garden | 00046 | pasture 00006 | Redd bogg 00040 | <i>li s d</i> 0010 : 00 : 00 |
| The said Corporation | The Gardens without the Watergate of Lymericke & Lyeing in the said Parish of St. Michael = Vizt. | 00 -- | 0 -- -- | -- -- -- | 0050 : 00 : 00 |
| Patricke Harrold of Lymericke Irish Papist | One garden mearing on the North with parte of the River of Shannon on ye East, and South with Patricke Woulfe fitz Stephen his garden on ye west wth pte of priors land | 00001 -- | arable 00001 | 00 -- -- | 0008 : 00 : 00 |

| | | | | | | |
|--|---|--------|--------|--------|-------|----------------|
| Patricke Woulfe fitz Stephen of Lymericke Irish Papist | One garden mearing on the north with ye Boher called BoherKeagh on ye west and south with parte of Priors land, and on the east with a garden belonging to the Corporaçon | 00000½ | arable | 00000½ | — — — | 0002 : 10 : 00 |
|--|---|--------|--------|--------|-------|----------------|

YET ST. MICHAELLS PARISH

25.

| | | | | | | |
|---|---|---------|--------|--------|--------|---------------------------------|
| The Corporation of Lymericke | Two gardens mearing on the North with the said Boher Keagh on ye Easte with parte of prior's land on the South and west wth Patricke Woulfe his Garden | 00000½ | arable | 00000½ | 00 — — | <i>li s d</i> 0004 : 00 : 00 |
| James oge Whyte late of Lymericke Allder' Irish Papist | One Garden mearing on the north wth ye Corporations Gardens; on the East and West wth the flankier and common way leading to the River of Shannon on the South wth the said Boher Keagh | 00000½ | arable | 00000½ | 00 — — | 0004 : 00 : 00 |
| The said Corporaçon | Two other Gardens mearing on the North wth the River of Shannon, on the East with the common way leading from the flankier to the said River on the South with James oge Whytes garden, and on the weste wth a little brooke and garden belonging to the said Corporation | 00001 — | arable | 00001 | — — — | 0005 : 00 : 00 |
| The said Corporation | Another garden mearing on the North with ye River of Shannon, on the east with the aforesaid Brooke, on the South and West wth the garden sometimes belonging to Nicholas Gallvane | 00001 — | arable | 00001 | 0 — — | 0003 : 00 : 00 |
| Bartholomew Rice of Lymicke Burgess Irish papist & the sd Corporaçon | One garden whereof a 3 ^d parte doth belong to ye Corporaçon mearing on ye north with priors Mills on ye east with a garden, on wast land belonging to ye said Corporation, On ye South with ye Church yarde, & the Viccars garden on the west wth ye common way & River of Shannon ... | 00001 — | arable | 00001 | 0 — — | 0003 : 00 : 00 |

PARISH OF ST. MICHAEL

477

YET ST. MICHAELS PARISH

26.

| | | | | | | |
|--|---|---------|--------|--------|-------|---------------------------------|
| The Corporation of Lymericke | The waste land mearing on ye North with the River of Shannon, on the East with the Rampier and Watergate of the South Suburbs of Lymericke, on the south wth. a garden belonging to Nicholas oge Stretch and on ye West wth Bartholomew Rices, & the Vicars Garden | 00001½ | arable | 00001½ | 0 — — | <i>li s d</i> 0006 : 00 : 00 |
| Nicholas oge Stretch of Lymericke Irish Papist | One Garden mearing on the North wth ye Corporations waste land aforesaid on the east wth the common way passing betweene the wall and the garden, on the South wth a Garden belonging to the said Corporation On the west wth a garden belonging to the Archdeacon | 00000—½ | arable | 00000½ | 0 — — | 0002 : 00 : 00 |
| The said Corporation | A Garden mearing on ye North with the Garden called the Archdeacon Garden on the east with Nicholas oge Stretch his garden, On the South wth the Common way betweene ye said garden, and the wall of the south Suburbs ; on the West wth ye common way leading from the said wall & ye flankier to the River of Shannon | 00001 — | arable | 00001— | 0 — — | 0005 : 00 : 00 |

YET IN ST. MICHAELS PARISH.

27.

| | | | | | | |
|--|--|---------|--------|-----------|-----------|---------------------------------|
| Lawrence Comyne of Lim'icke Irish Papist | ffearrane Monegeylagh mearinge on the North East and West with the Lds of Bellne-currie, on the South wth the heigh way leading from Lim'icke to Bellna Curra aforesaid. | 00007 — | arable | 00007 | — — — | <i>li s d</i> 0004 : 00 : 00 |
| Totall of the said Parish of St. Michael | | 00429½ | 00384½ | 00045 — — | 00045 — — | 00262 : 10 : 00 |

Parish of Cnocknegaule

The sd psh of Knocknegaule Lyeinge in the new added County & Baronye of Pobulbryne and in the new added Com' is mearringe and adioyninge on the North wth ye lands of Ballicoim̃yne and Towrdeill in the Psh of Mungrett and Barronie of Pobblebryne aforesaid ; on the east

with the lands of Ballihyda, and Rathwirde in the parish of St Nicbolas, on the South with the lands of Cahir Ivahillye in Baronye of Clanwm. on the west wth the Ld^s of Annagh Irostitie and Lymineagh in the psh of Cricourie The pticullars whereof are ensueinge viz

| Names of p'prietors & his Quallificacon | Denomination of Lds. and thire Meets and Bounds | Number of Acres by Estimation | Lds Profit-able & quantity of them | Lds unprofitable & waste. | Vallue of the whole in 1640 |
|--|---|-------------------------------|---|---------------------------|-----------------------------|
| Cap ⁿ George Ingoldesby and Mary his wife English Intrest | Lissynallta halfe a plowd meareinge on the North and West with DerryCnockane and Ballineclohye on the east wth the lds of Cahir Ivalla and on the south wth Gortmanaragh, This pcell was morgadged by Domnicke Roch to James Rawlie for one hundred sixtie eight pound in the yeare 1629 and by the said Rawly assigned over unto James Gould ffather of the said Marie in the yeare 1639 untill redemption | 00081 -- | arable 00060 meadow 00001 pasture 00016 | shrubbywood 00004 | li s d 0020 : 00 : 00 |

28.

YET IN THE PARISH OF KNOCKENEGAWLE

| | | | | | |
|---|---|----------|---|---|--------------------------|
| Donnogh O' Bryen late of Carrigo' gunnill deceased Irish Papist | DerryCnockane one plowland haveing a bawne and a broken Castle uppon it mearing on the North with ye lands of Bally-Comyn ; on the east with the lands of Ballyne-clohy ; on the south with the lands of Knocknebuolly-glissie, and on the west with the lands of Anagh Irostitie | 00190 -- | arable 00130 meddow 00002 pasture 00028 | Shrubby wood } 00010 Red bog } 00020 | li s d 0050 : 00 : 00 |
| John Arthur of Lymicke Irish papist | Ballyneclohy halfe a plowghland haveing on it a Corne Mill a tucking Mill, Six tatch Cabbins, and now a stone house, a building on the north wth the lands of Townedeille and Ballycommyn on ye east wth ye lands of Rathwird, and Ballysyda ; on the South with the lands of Cahir Ivalla and on ye west with ye lands of Derrycnockane and Lissynalta due to ye Corporation of Lymericke 3s. 9d p Ann | 00066 -- | arable 00050 meddow 00008 pasture 00008 | 00 -- -- | 0040 : 00 : 00 |

| | | | | | |
|--|---|----------|---|---------------------------------------|-----------------|
| Nicholas Stretch of Lymicke Irish Papist | Annaghrostie three quarter-meeres of land whereof pte is in the pish of Cricourhie in ye countie at large haveing uppon it a stump of a castle some cabbins & an orchard meareing on ye North with the brooke & land of Clogh Ikeaten, on the west with Derryncockane on the South wth Lymeaneagh pte thereof lyeing in ye County at large, on the west with the lands of Clogh I Cokie | 00133 -- | arable 00080 meddow 00003 pasture 00007 | shrubbywood 00003 Red bogg } 00040 | 0060 : 00 : 00 |
| | Total of the said Parish of Knocknegawle | 00460 -- | -- 00383 -- | -- -- 00077 | 00170 : 00 : 00 |

Parish of Mongret

29.

The said Parish of Mungrett for soe much as lye thereof within the County of the said Cittie is meareing and bounding on the North with the River of Shañon on the east with ye passe and brooke of BellnaCorrie On the South with the lands of BallyneClohie Derryncockane, and

AnnaghIrostie, on the West with the passe of Bearnaquielle and the Brooke runing to Clore Eyny, and the land of Corriggogunnill in the parish of Killkiddy and county at large; the pticulars whereof are ensueing Vizt.

| Names of Proprietors & their qualifications | Denomination of lands & their Meetes & Bounds | Number of acres by estimation | Lands profitable & ye quantitie of them | Lands unprofitable & waste | Value of the whole in 1640 |
|---|---|-------------------------------|---|------------------------------------|---------------------------------|
| Bartholomew Rice of Lymericke Burgesse Irish Papist | Cloghen Clokie halfe a plowland meareinge on the north with ye lands of Clogh Ikeaten, on the East with AnnaghIrostie on the South with the Brooke running towards Bearnekeyle and on the west with the said Brooke | 00081 -- | arable 00040 meddow 00004 pasture 00020 | shrubbywood 00015 Red bog 00002 | <i>li s d</i> 0040 : 00 : 00 |
| Margarett Lady Dowager of Castle Connell Irish Papist | Cloghenkeaten and IlanIvowana one plowland mearing on the north with the lands of Temple Mungrett, on the east with the land of Ballycommyn on the South with the bogg of Annagh-Irostie & Cloghencokie on the weste with the passage stone bridge of Bearnekeyle It hath uppon it a broken castle, a Mill seate, & few cabbins | 00205 | arable 00140 pasture 00060 | shrubby wood } 00005 | 0050 : 00 : 00 |

YET THE SAID PARISH OF MUNGRETT

| | | | | | |
|--|--|----------|--|----------|---------------------------------|
| John Creagh fitz Wm late of Lymicke deceased Irish Papist | TyrevoueOughterahg, Cahir- keylganaragh, Cahirdaun, and Corbally, haveing a good tatcht house, and ten cabbins uppon it mearing on the north with ye River of Shannon, on the west and south with the lands of Knockyar; on the west with the lands of Carrigogunnill, & Tyrvow- Ighterahg | 00104 -- | Drie arable land 00080 Marsh land 00024 | 00 -- -- | <i>li s d</i> 0060 : 00 : 00 |
| The said Lady Dowager of Castle- connell | Gortenloghye one quartermeere and the one halfe of Corbally mearing on the North & West wth ye lands of Tyrevowe; on the East with Knockier and on the South with the lands of Castle Mungret | 00024 -- | arable 00024 | 00 -- -- | 0007 : 00 : 00 |
| David Roch late of Lymicke ptestant deceased Ensigne Henry Bendon and Ann his wife English Interest | Temple Mungrett one plowland haveing on it one tatch house, 15 Cabbins foure ruinous churches & other stone walls mearing on the North with the River of Shannon; on the east with BellyCoy and Towredeyle on ye south with Bally Comyn, and Clogh Ikeaten; on the west with Mungrett Castle now in pōion of the sd Ensigne in right of the sd Ann daughter to ye sd David Roch | 00219 -- | arable } 00130 drie land } meddowe 00003 pasture 00006 marsh land 00080 | 00 -- -- | 0060 : 00 : 00 |
| Total of the said Parish of Mungrett | | 00633 -- | 00611 | 00022 | 00217 : 00 : 00 |

St Patricks Parish

The said Patricks parish is adjoineing on ye high way leading from Lymericke southwarde
north with ye River of Shannon on ye Easte to Luggovally, and parte of the Spittle Land;
with the River of Growdin, On the South with ye the pticulars whereof are hereafter mentioned
Bogg called Mone Cleynoe, on the west with the vizt.

| Names of Proprietors & their qualifications | Denomination of Lands & their meetes & bounds | Number of acres by estimation | Lands profitable & ye quantitie of them | Lands unprofitable & waste | Value of the whole in 1640 |
|---|---|-------------------------------------|---|----------------------------------|----------------------------------|
| The Corporation of Lymericke The Lady Southwell deriveing interest therein from the said Corporation | The pasture of Corraghna- veoraoge mearing on the North with the high way and pass of Growdin on the east with the river of Growdin On the South with the pasture & land of Twologhten and on the west with Singleland | 00080 -- | pasture 00040 | Red bog 00040 | <i>li</i> 0010 : 00 : 00 |

| | | | | | | |
|----------------------|--|-------|---------|-------|-------|----------------|
| The said Corporation | The bogge and pasture of Moneanchleynoe & Rahintempene whereof part is in the parish of St. Patricke and the other parte in the parish of St Nicholas mearing on the North with Singleland on ye Easte with Twologhtin, on the South with Fearanne Mannagh and Skannaboy on the west with Gortene Monlyye, and parte of the Spittle land | 00097 | pasture | 00097 | 0 — — | 0012 : 00 : 00 |
|----------------------|--|-------|---------|-------|-------|----------------|

YET ST. PATRICKS PARISH

| | | | | | | |
|---|--|----------|-----------------------------|-------------------------|--------|---------------------------------|
| Thomas Arthur late of Lymicke Alder deceased Irish p ^r p ^r etor | Reboge halfe a plowland having on it a ruenous castle an orchard, and a water Corne Mill mearing on the north with ye River of Shannon on the East with the Brooke of Groodin on the South with Singleland On the weste with the lands of Parke oweing to ye Corporaçon of Lymericke eleaven shillings and three pence p Ann | 00089 -- | arable meddow pasture | 00054 00032 00003 | 00 — — | <i>li s d</i> 0060 : 00 : 00 |
| The said Corporation | The Iland called the Kings Iland of Reboge and Meddychroge mearing on the North and east with the River of Shannon ; on the South, and west with the lands of Reboge and Parke | 00032 -- | arable | 00032 | 00 — — | 0015 : 00 : 00 |
| Lawrence Comyn of Whytes-towne in right of his wife Barbara Comyn Irish Papist | Parke halfe a plowland with many Orchards upon it mearing on the North with the lands of Corbally On ye Easte with the Lands of Reboge and a branch of the River of Shannon, on the South with the high way leading from Lymicke to Reboge on the west with a Branch of the River of Shanon called Gowlebegg Oweing thereout to the Corporation of Lym'icke 11s 3d p ann | 00104 -- | arable meddow pasture | 00064 00010 00030 | 00 — — | 0080 : 00 : 00 |

YET IN THE PARISH OF ST PATRICKE

33.

| | | | | | |
|---|---|----------|---|-------------------------|-------------------------------|
| Captaine George Ingoldesby and Marie his wife Engl Interest | Corballie halfe a plowld meare- inge on the East with the River of Shannon on the North with the said river on the South with ye said land of Parke and on the west with the said River of Shannon | 00119 | arable 00064 meadow 00005 pasture 00045 | Shrubby wood } 00005 | <i>li s d</i> 0060 00 : 00 |
| The said Corporation | The greate Salmon weare called Laxweare in the River of Shannon meareing on the North with the lands of the Banke on the east wth St Thomas his lland on the South wth the Lds of Cor- ballie and on the West wth the River of Shannon afore- said | 00 -- -- | --- | --- | 0200 : 00 : 00 |
| The said Corporation | The green and land of ffahanag- nockane being comon pasture, meareinge on the north and west with the high way Lead- inge from Limicke Southward on the East wth pte of the same to Single Land and on the south wth Gortneg- nockane being pte thereof | 00002 -- | pastur 00002 | --- | 00001 : 00 : 00 |

YET ST. PATRICKS PARISH

34.

| | | | | | |
|--|---|-----------|---------------|-------------|---------------------------------|
| The said Corporaçon | Rieskaclackeene being coñon pasture mearing on the North Easte, and south with the lands of Singleland ; on the weste with parte of the said lands of Singleland and the Church yard of the sd parish | 00001 -- | pasture 00001 | 0 -- -- | <i>li s d</i> 0000 : 10 : 00 |
| Sr Nicholas Comyn Sr Geoffrey Galloway & George Creagh fiz Richard of Lymicke Irish Papists | The South one halfe of the Eeleweare of Callaghbeolane mearing on the north with ye other halfe of the said weare belonging to the Earle of Thomond on the East wth the River of Shannon and land of Longford being in ye County of Clare, on the South and west with the lands of Cor- bally | 00 -- -- | 00 -- -- | 00 -- -- | 0005 : 00 : 00 |
| | Total of the said Parish of St. Patricke | 000524 -- | -- 00479 -- | -- -- 00045 | 00443 : 10 : 00 |

St. Nicolas Parish

The said parish of St Nicholas as touching this parte of it which is contiguous is meared and bounded on the north with ye lands of Beallne Curra the Bogg called Monegeallagh Boryne CooleSmottane and Loghnegonioge, On the east with the lands of Bellasymon and Derrigallvane,

on ye South, with ye lands of Downaghmore, and Killprechane on the west with the Brooke running through ye mill of BallyneClohy along betweene the land of ferranegalliagh and Tworedeill And in this continent are the ensuing lands Vizt.

| Names of proprietors and their qualificōns | Denomination of lands, & their meetes & Bonds | Number of acres by estimation | Lands profitable & ye their quantitie | Lands unprofitable & waste. | Value of the whole in 1640 |
|--|--|-------------------------------|---------------------------------------|-----------------------------|---------------------------------|
| John ffox of Ballyvenoge Irish Papist | Ballyshyda halfe a plowland mearing on the north wth ye lands of fearranegalliagh, and Raturde on the east wth the lands of Raturde on ye west & south with ye Brooke and mill of BallyneClohy in the Barony of Pobbulbryen, held from the Corporacon of Lymicke at the rent of eleaven shill ^s three pence p Ann | 00065 -- | arable 00054 pasture 00003 | Shrubbywood 00008 | <i>li s d</i> 0030 : 00 : 00 |
| Thomas Arthur late of Lymicke Alder' deceased Irish Papist | Rath Misteall one quarter meere mearing on ye North with the lands of Ardneveddodge on the South with the lands of Laccagaraiffe on ye East wth the high way, and on the west wth the land, & bogg of fferranegalliagh held from the sd corporation at Two Shill six pence rent p Ann | 00036 - | arable 00026 pasture 00004 | Red bog 00006 | 0005 : 00 : 00 |

YET THE PARISH OF ST. NICHOLAS

| | | | | | |
|---|--|----------|--------------|---------------|---------------------------------|
| Domnicke ffaning late of Lymicke Esqr deceased Irish Papist | Rathbane Banelishine the two Ardneveddoges parte of Rathgrellane Skannaboy one plowland and halfe mearing on the North with Boryne CoolneSmattane Loghnegonioge Gallwone, and Chuonlanga on the east with ye lands of fferranne Monnagh and the land of Bellasymon On ye south, and west with the lands of Raturde and Rath Misteall, held from ye sd Corporaçon at ye rent of 16s 9d p Ann pte of this is mortgaged to Sr Thomas Arthur | 00160 -- | Arable 00140 | Red bog 00020 | <i>li s d</i> 0030 : 00 : 00 |
|---|--|----------|--------------|---------------|---------------------------------|

| | | | | | | |
|--|--|---------|-----------------------------|-------------------------|---------------|----------------|
| Nicholas Bourke Fitz Wm late of Lymicke deceased Irish Papist And James Bourke Alder' Irish Papist | Raturde two plowlands whereof a third parte is the ppertie of the said James Bourke mearing on the north and east with the lands of Rathbane, and Donnoghmore; on the South wth the lands of Killprechane, and on the West with the lands of Ballyshyda held from the sd Corporation at ye rent of 3s 9d p Ann | 0012 -- | arable meddow pasture | 00100 00013 00003 | Red bog 00006 | 0100 : 00 : 00 |
| Bartholomew Stacpoll of Lymicke Esqre Irish Papist | BaneRoe a parcell of land mearing on the north with the lands of Rathbane On ye east wth the high way leading from Lymicke Southwards, on the south and west with the lands of Rathbane | 00012 | arable | 00012 | 00 -- -- | 0006 : 00 : 00 |

YET THE PARISH OF ST. NICHOLAS

37.

| | | | | | | |
|---|---|----------|--------|-------|----------|---------------------------------|
| Nicholas Power of Lymicke deceased Irish Papist | Gortne Monylogh a smale pcell haveing on it a stone slate house mearing on ye north with the Lands of Spittleland, on the east with the high way leading from Lymicke southwards, On the south and west with ye lands of Rathbane | 00010 -- | arable | 00010 | 00 -- -- | <i>li s d</i> 0016 : 00 : 00 |
| Robert Long of Lymericke Irish Papist | Cluonanlonga halfe a quartermeere mearing on the north with the Bogg of Gallwone, and the land of Spittleland; on ye East with GortneMonylogh On the South and west with the lands of Rathbane | 00018 | arable | 00018 | 00 -- -- | 0015 : 00 : 00 |
| Piers Creagh fiz piers of Lymicke Alder' Irish Papist | Parte of the lands of Rathgrellane to the quantity of ten acres mearing on the North with ffearran ne Mannagh On the east with ye lands of Bellasymon and Shiadfiekill On ye South with the lands of Classgugillis on the west wth ye high way leading from Lymericke Southwards | 00010 -- | arable | 00010 | 00 -- -- | 0004 : 00 : 00 |
| Christopher Sexton of Lymicke English interest | Fearannemannagh halfe a qrtmermeere mearing on the North with parte of the lands of Rathbane called Skennaboy, on the east with Rahinetempane & Mone Cleynowe on ye south wth the lands of Rathgrillane, on the West with the High way leading betweene the meares of the sd land, and ye lands of Rathbane | 00024 -- | arable | 00024 | 00 -- -- | 00010 : 00 : 00 |

PARISH OF ST. NICHOLAS

485

YET ST. NICHOLAS PARISH

38.

| | | | | | |
|---|--|----------|-------------------------------|-------------------------------------|---------------------------------|
| The Corporation of Lymericke | The Bogg called Gallwone, and the Greene called ffahane Gallwony on ye west with ye bogg mearing on the north and east with ye lands of Spittleland, On the South, and west with parte of the lands of Rathbane and Banellissine used in common by the neighbouring inhabitants | 00048 -- | pasture 00003 | Red bogg 00045 | <i>li s d</i> 0004 : 00 : 00 |
| The said Corporation | The Common pasture of Loghne-gonioge lyeing and Scituate betweene the parish of St Nicholas and the parish of St Lawrence mearing on the North and east with the land of Spittleland, On the South with the bogg of Gallwone, & Ardnyvedoge & on the west with the high way to Boryne-Coole Smattane allways used in common | 00002 | pasture 00002 | 0 -- -- | 0001 : 00 : 00 |
| Barnaby Earle of Thomond English interest | Ferranegalliagh halfe a plowland being of noe pish, having a Mill seate, and a ruined & unroofed Church upon it is adjoineing to ye said Pish of St Nicholas on ye east and south, on ye west wth Mungret pish and Towredeill, on the North with Bellnacurra, and parish of St Michell; the tyeths hereof belongs to itselfe | 00097 -- | arable 00050 pasture 00007 | Shrubbywood 00016 Red bogg 00024 | 0025 : 00 : 00 |

YET THE PARISH OF ST. NICHOLAS

39.

| | | | | | |
|------------------------------|--|----------|---------------|-------------|-------------------------------|
| The Corporation of Lymericke | <p>This parte of the said parish of St Nicholas being not contiguous with the other parte is mearing on the North with ye high way leading from Lymericke to Cloghannevarr on the East with the lands of Gortneskeahy on the south with the lands of Singleland, on the west with the brooke running to Lymericke betweene the spittleland, and the Gardens of Knockanne Morteall, and the sd pte contayneing but three parcells whereof two are churchlands..... the other is</p> | 00009 -- | pasture 00009 | 00 -- -- | <i>li s d</i> 0006 00 : 00 |
| | Totall of the said Parish of St Nicholas..... | 00613 -- | 00488 -- -- | 00125 -- -- | 00252 : 00 : 00 |

St. Lawrences Parish

The said parish of St Lawrence adjoineth on the North with parte of priors land, & the yeollow Quarie, on the east with the high way leading from Lymericke Southwarde on ye South with Gortne Monylagh Cluonalanga, and Gallwone, on the west wth priors land & Loghnegonioge Vizt.

| Names of Propetors & their Qualifications | Denomination of lands and their meetes & bounds | Number of Acres by estimation | Land p ^o fitable & the Quantitie of them | Lands unp ^o fitable & waste | Value of the whole in 1640 |
|--|---|-------------------------------|---|--|---------------------------------|
| The Corporācōn of Lym'icke to the use of the Leapers and Lazars of the Cittie of Lymericke | Spittleland halfe a plowland mearing on the north wth the yellow quarrie On the east wth ye high way leading from Lymicke southwards to Gort-Ne Monylagh ; On the South with Gortnemonylagh, and Cluonalanga On the west with priors land It was held from the sd Corporaçon when there were Leapers at fiteene shill p ann | 00060 -- | arable 00060 | 0 -- -- | <i>li s d</i> 0040 : 00 : 00 |
| The said Corporation | The pasture called Rieskine spiddeall mearing on the North, South, East and West with ye land of Spittleland aforesaid which incloseth the said pasture | 00007 -- | pasture 00007 | 00 -- -- | 0007 : 00 : 00 |

YET THE SAID PARISH OF ST. LAWRENCE

| | | | | | |
|--|--|--------|---------------|----------|---------------------------------|
| Thomas Browne of Hospitall, and the Lady Barbara Browne English Interest | A garden plott mearing on the north with a little plott of land belonging to the Corpora-tion in ye said parish, on the east wth the brooke, or running water goeing to Lymericke on the South with another plott of land belong-ing to the said Corporation on the west with the high way leading from Lymericke Southwards betweene the said Garden and the two Chymnies standing on Singleland. | 00000½ | arable 00000½ | 00 -- -- | <i>li s d</i> 0001 : 00 : 00 |
|--|--|--------|---------------|----------|---------------------------------|

| | | | | | | |
|---|---|----------|--------|--------|----------|-----------------|
| Lawrence Whyte and Margaret Creagh widdow of Lym'icke Irish Papists | Gortscollbee pcell of land mearing on the North with pte of priors land, on the east wth the gardens belonging to Thomas Arthur deceased without St Johns Gate on the South with the Yellow Quarre and on ye west wth priors land in St Michells pish | 00005 -- | arable | 00005 | 00 -- -- | 0005 : 00 : 00 |
| Total of St. Lawrences Parish | | 00072½ | -- -- | 00072½ | -- | 00059 : 00 : 00 |

St. Johns Parish

The said parte of St. Johns pish lyeing next adjoineing to Johns Gate is mearing with Spittle land South ; & wth ye lands of Killelleene & Cnockane Morteloe, being the Deane of Lym'icke his land ptly east & south ; wth Gortscollbee in St Lawrence pish ; and the way to priors land, West ; & with the walls of the South Suburbs North, Vizt.

42.

IN THE PARISH OF ST. JOHN

| | | | | | | |
|---|---|----------|---------|--------|----------|---------------------------------|
| The said Corporacon | The yellow Quarrie mearing on ye north with ye gardens of Thomas Arthur in ye sd pish on ye easte with ye high way leading from Lymicke Southwarde to the Spittle on the South wth the Spittleland on the west with Gortscolbee and the common way betweene ye sd quarry and Ferran Iphriory | 00002 -- | pasture | 00002 | 0 -- -- | <i>li s d</i> 0005 : 05 : 00 |
| Thomas Arthur of Lymicke deceased Irish Papist | Five gardens in the sd pish mearing on the north with the severall Gardens belonging to Patricke Creagh Sr Nicholas Coñyn & others On the east with the high way and littlebrooke, or water running to Lymicke on the South with ye Yellow Quarrie, on the west with the pcell of land of Gortscolboe | 00003-½- | arable | 00003½ | 0 -- -- | 0006 : 00 : 00 |
| Patricke Creagh fiz Stephen of Lymicke Irish Papist | A garden plott and orchard in the sd pish mearing on the north with the Rampier, on ye east with ye garden belonging to Richard ffaning on the south with ye common way leading from St Johns Gate to Priors land westwards on the west wth pte of Priors land | 00000-½- | arable | 00000½ | 00 -- -- | 0005 : 00 : 00 |

IN ST. JOHNS PARISH.

43.

| | | | | | | |
|--|---|---------------------|--------|---------------------|--------|---------------------------------|
| Richard ffañing late of Lymicke Irish Papist | Another Garden plott mearing on the north with the Rampier on ye East with another garden belonging to Richard Gavane, on ye South with the Common way leading westwards to priors land, on the east wth ye said Gardon of Patricke Creagh | 00000 $\frac{1}{2}$ | arable | 00000 $\frac{1}{2}$ | 0 — — | <i>li s d</i> 0002 : 00 : 00 |
| Sr Nicholas Comyn of Lymicke Irish Papist | An Orchard, or Gardon plott mearing on the north with the said Rampier, on the east wth a Garden belonging to David Bourke on ye South wth ye Coñon way leading westwards to priors land on ye west with the Garden belonging to Richard Gavan | 00000 $\frac{1}{2}$ | arable | 00000 $\frac{1}{2}$ | 00 — — | 0006 : 00 00 |
| Richard Gavane of Lymicke Irish Papist | One garden plott mortgaged unto him in 1640 by Thomas Arthur, mearing on the north wth. the said Rampier, on the east wth a plott of a garden belonging to Sr Nicholas Comyn on ye south with the said Common Way leading westwards to priors land, and on ye west wth Richard ffanings garden | 00000 $\frac{1}{2}$ | arable | 00000 $\frac{1}{2}$ | 00 — — | 0003 : 00 : 00 |
| Sr David Bourke of Killpeccane Irish Papist | Another plott of a garden mearing on the north with ye Rampier on ye east wth ye high way, & ye runing water goieing under the Triangle, on the South wth ye coñon way going through ye sd severall gardens on ye west wth Sr Nicholas Comyns Garden, all consisting of houses thereon standing in 1640 | 00000 $\frac{1}{4}$ | arable | 00000 $\frac{1}{4}$ | — | 0008 : 10 : 00 |

IN THE SAID PARISH OF ST. JOHN

44.

| | | | | | | |
|---------------------------------------|--|-------|---------|-------|-------|---------------------------------|
| The Corporation of Lymericke | The waste plott of land called Chroghto and whereon the faire is usually kept, mearing on ye north wth ye Rampier without ye South Suburbs, on ye east, & south with the gardens of Killyleene, and Knockanne Mortealoe on ye west with ye leading way leading southwards from Lymicke to ye Spittle, Allwayes in Coñon by the Inhabitants | 00002 | pasture | 00002 | 0 — — | <i>li s d</i> 0006 : 00 : 00 |
|---------------------------------------|--|-------|---------|-------|-------|---------------------------------|

| | | | | | | |
|----------------------------|--|-------------|----------------|----------------|-----------------|----------------|
| The said Corporation | The Greene commonly called Cluone, and the Bogg on ye north thereunto adjoineing called Comyne mearing on the North, & east with ye pasture land of Parke in ye parish of St Patricke on the South wth the highway leading eastwarde from Lymicke to Reboge on the west wth the Rampier and the walls of the South Suburbs of Lymericke; the said Greene, and bogg allwayes & now in cõmon | 00026 | arable pasture | 00008 00018 | — | 0012 : 00 : 00 |
| Totall of St. Johns Parish | | 00025-½ : ¼ | 00025½ . ¼ | — | 00053 : 10 : 00 | |

AN ABSRACT OF THE SAID SEVERALL PARISHES IN THE SOUTH LIBERTIES & COUNTIE OF THE CITTIE OF LYMERICKE, AND WHAT THEY DOE RESPECTIVELY CONTAINNE.

| | | | | | <i>li s d</i> |
|---|---------------|---------------|-------|--|-----------------|
| The parte parish of Shradbally ... | 01175 | 01042 | 00133 | | 00259 : 00 : 00 |
| The parte parish of Killinnegarruffe ... | 00689 | 00552 | 00137 | | 00204 : 00 : 00 |
| The parish of Killmorie ... | 01255 | 01144 | 00111 | | 00406 : 00 : 00 |
| The parish of Derrygalvane ... | 00569 | 00479 | 00090 | | 00166 : 00 : 00 |
| The parish of Carrigparson ... | 00407 | 00337 | 00070 | | 00205 : 00 : 00 |
| The parish of Carnarie ... | 00585 | 00554 | 00031 | | 00123 : 00 : 00 |
| The parte parish of CahirIvally ... | 01126 | 01029 | 00097 | | 00370 : 00 : 00 |
| The parish of Donnoghmore ... | 00341 | 00289 | 00052 | | 00140 : 00 : 00 |
| The parish of St Michael | 00429 - ½ - | 00384 : ½ | 00045 | | 00262 : 10 : 00 |
| The parish of Knockenegawle ... | 00460 | 00383 | 00077 | | 00170 : 00 : 00 |
| The parte parish of Mungrett ... | 00633 | 00611 | 00022 | | 00217 : 00 : 00 |
| The parish of St Patricke ... | 00524 | 00479 | 00045 | | 00443 : 10 : 00 |
| The parish of St Nicholas ... | 00613 | 00488 | 00125 | | 00252 : 00 : 00 |
| The parish of St Lawrence ... | 00072 ½ | 00072 ½ | 00000 | | 00059 : 00 : 00 |
| The parish of St John ... | 00035 ½ . ¼ | 00035 . ½ . ¼ | 00000 | | 00053 : 00 : 00 |
| Totall in the aforesaid Liberties of the Countie of the Cittie of Lymericke ... | 08914 : ½ . ¼ | 07879 . ½ . ¼ | 01035 | | 03330 : 00 : 00 |

| | |
|-----------------------------|-----------------|
| W. | |
| Woulfe Patricke of lym'icke | 14 ¹ |
| Whyte James oge Allder | 25 |
| Whyte Lawrence of Lymericke | 41 |
| X. Y. Z &c | |

ENGLISH PROPRIETORS CONTAINED IN THIS BOOKE

Captaine George Ingoldesby : pag : 20 : 33
 Christopher Sexton of Lymericke : pa : 22. 23. 37.
 Barnaby Earle of Thomond Pa : 23 : 38
 Ensigne Henry Bendon, & Ann his wife pa : 30
 Thomas Browne of hospitall, and his }
 mother the Lady Barbara Browne } pag. 41.

AN ALPHABETICALL ABSTRACT OF THE DENOMINATION OF LANDS HEREIN CONTAINED.²

| A | pages | C | D | | |
|------------------------------|------------|----------------------------|------------|-----------------------------------|------------|
| Ardmore | 13 | Cnockroe | 4 | Dromroe | 10 |
| Anagh Irostie | 28 | Cluoneclieffe | <i>ibm</i> | Dromebany | 21 |
| | | Cleyduffe | 6 | Downoghmore | <i>ibm</i> |
| | | Carhow Crahin | <i>ibm</i> | DerryCnockane | 28 |
| B | | Carhowmartine | 17 | | |
| Ballygeile, & } | 4 | CallaghItroye | 8 | E | |
| Ballyngowne } | | Coolynane | 12 | | |
| Ballyweylane | 4 | Coolyhenane | 13 | F. | |
| Ballyloskie & } | 7 | Carrigperson | 14 | FearranInphriory | 23 |
| Ballyne Mantragh } | | Cunnihy | <i>ibm</i> | fearran Ne Monegeallagh | 27 |
| Ballyrarrie | <i>ibm</i> | Coolereagh | 16 | foha Ne Cnockane | 33 |
| BallyCnocke | 9 | Carnarie | <i>ibm</i> | ffearra Ne Mannagh | 37 |
| BealaSymon | <i>ibm</i> | CarrigMartin | 17 | ffearran Negeallagh | 38 |
| Ballyne Clohy | 10 | Cahyr Ivally | 19 | | |
| Bella Ivullin | 11 | Courtebreacke | 23 | G. | |
| Ballyloghane | 17 | Cloghenclokie | 29 | Garrynoe | 3 |
| Ballyogarnie | <i>ibm</i> | Cahirgeillganaragh, Cahyr- | | GarraIkey | 5 |
| Ballyn Browne | 18 | daun & Corball | 30 | Granseagh | 5. 8 |
| Ballyvrenane | <i>ibm</i> | Corraghnevernoge | 31 | Garriglassa | 13 |
| BallyneMraher | 20 | Corbally | 33 | Gortdyrracleigh | 18 |
| Ballyvickeene | 20 | Callyghbealane | 34 | Glassnegillis | 22 |
| BealnaCorrie | 22 | Cluonclanga | 37 | Gortonloghie | 30 |
| BallyneCloghie | 28 | Chroghto | 44 | Gortne Mone Neylagh | 37 |
| Ballyshida | 35 | Cluonic | 44 | Gallwone | 38 |
| Bane Roe | 36 | | | Gortscolbee | 31 |

¹ Quære p. 24.

² For Church lands see foot-note on next page,

THE NAMES OF THE JURERS SWORN FOR THE SURVEY OF THE CITY OF
LIM'ICKE AND THE SOUTH AND NORTH LIBERTIES THEREOF.

CAPT N ROBERTT WILLKINSON

LTT ROBT CHAFFE

MR JOHN COMYNE

MR EDWARD WARE

MR JOHN HAYWARDE

MR HENRY PRICE

MR THOMAS CHAPLLIN

MR JOHN LOWNES

THOMAS PHILLIPS

ISAACKE DANCIE

JOHN DAVIS

WILLM GILBERT

JOHN CRUSE

MLEAGHLLIN SHEANECHANE

JAMES BOURKE Ald^r

PIERS CREAGH FIZ ANDREW Ald^r

NICHOLLAS FFANING Ald^r

GEORGE COMYN Esq^r

BARTHOLLOMEW STACPOLE Esq

THOMAS POWER Esq^r

LAWRENCE RICE Burges

JAMES FFOX Burges

JAMES MAHONY Burges

PATRICKE WOULFE Burges

STEPHEN SKEOLLANE Burges

EDWARD GOULD M'chant

WILLIAM RONANE the younger M'chant

JAMES HACKETT Burges

DONNOGH MC KEOGH

CAPT N RICHARD PLUNKETT

JOHN FFAGANE Clarke of the said Jury

A true copy

M. J. McENERY.

23 Jan. 1905.

COPY¹ OF
CIVIL SURVEY
Of the Barony of CLANMAURICE²
Co. KERRY

¹ See Introduction page xxiv.

² Part only, viz. the Parishes of Rathwoe (part), Deysart (part) and Killury (part).

County of Kerry—

Barony of Clonmoris—

| Names of Proprietors and their Qualifications | Denominations of Lands | Number of Acres by Estimation | Lands Profitable and the Quality of it | Lands unprofitable and waste | Value of the said lands as they were in 1640 |
|---|------------------------|-------------------------------|--|------------------------------|--|
| Col Edmond Fitz Morris Irish Papist | RATHWOE PARISH | | | | |
| | Ayle | ¼ Plowld— | 025 : 0 : 00 | Arable 015 Pasture 010 | |

This land is meared on the North side with the River of Cassane on the East side with a lane and a Ditch dividing the Premises from the Lands of Ardculen (Part of Mr Stoughtons Estate) on the South side with a ditch leading from the said lands unto a well called Tubberboane and on the West with a Gutter strikeing Westward of the said lands of Ayle into the said River of Cassane, There is on the Premises a peece of a Thatched house with a chimney in one end thereof, This Land owes Suite and Service to ye Ld of Keirys Courts—

| | | | | | |
|-------------|-------------------------|--------------|---------------------------|----------------------|--------------|
| <i>Idem</i> | Dromarteene 40 Acres | 090 : 0 : 00 | Arable 050 Pasture 030 | Redd } Bogg } 010 | 18 : 00 : 00 |
|-------------|-------------------------|--------------|---------------------------|----------------------|--------------|

The said Lands doe meare on the East with a Ditch between it and the Lands of Corrabally & Cnockinkneeneone which Ditch leads along till it comes to a brook called Crompanemarteene Southwards and from thence by a Gutter that Leads on the west side to a spring called Glassi = vallyfadoigie which runs betwixt it and the Lands of Ballyencrossigg, and the lands of Tullaghny, and on the north side with a ditch that leads betwixt it & Kilury pish by a great redd bogg, this Land is Included in Sr David Bourks Mortgage of Col : Edmond Fitz Morris this Proprietrs Estate

| | | | | | |
|--|--------------------------|--------------|----------------------------|---|--------------|
| John Mc James Piers } John Mc Maurice Piers. } [Maurice] Mc Richd Piers } [Irish] Papists } | Balleabrenigg one pld | 160 : 0 : 00 | Arable 100 Pasture 0() | — | 20 : 00 : 00 |
|--|--------------------------|--------------|----------------------------|---|--------------|

The said Lands do bound on the East side with a running spring which divids it and the Lands of Rahielly abovesaid and Glanerdallaffe & on the south side with a Lane leading from the said Spring westward bewixt it and the Lands of Corbelly (Part of the Estate of John Peirs) & from thence still westward by a ditch Leading to a great Redd Bogg called Perlaghmore and from thence Northward by a spring between it and the lands of Adergoule abovesaid (Part of Mr Raymonds Estate) and from thence into the abovesaid Spring where it began

and ends, there is on this land a good thatched house with two poynant ends and two chimneys valued at 20 ster the said John Mc James Proprietor of three parts of this land it being Divided into five, and the said three parts is Ingaged to Morice O'Ryedy Pap^t Deceased for the sume of 40[£] (as was Desposed) Weare Informed that the other two parts of the Land belonging to John Mc Maurice and Maurice Mc Richard Peirs are Ingaged to the above said John Mc [James] for the sume of [.] ter Coll [. . .] Rent per annum ^{s d} 8 Rings¹ Rent ^{s d} 7 8 Cheife Rent to Knight of Kerry [.] and chiefe Rent [.] of Bally McQuin ^s 3

¹ *Quaere*, King's rent.

County of Kerry—

Barony of Clanmoris—

| Names of Proprietors & the Qualifications | Denominations of Lands | Number of Acres by Estimation | Lands profitable & ye quantity of it | Lands unprofitable and wast | Value of these Lands as they were in 1640 |
|---|--|-------------------------------|--------------------------------------|-----------------------------|---|
| Nicholas Peirs Irish Papist | Cnockm ^e kneeneene by old measure 20 acres | 075 : 0 : 00 | Arable 035 Pasture 020 | Redd } bogg } 020 | £ s d 10 : 00 : 00 |

This land is bounded on the East side by a Ditch that leads along between it, and the Lands of Corbally Ballynoe and Clownelagher, (part of John Fitz James Peirs his Estate) in this Parish and this Ditch leads Southwards to the above said Brooke or watter called Crompane Marteene which water Divids the Premisses and the Parish of Killtomy at that place and from thence Westward by a Ditch betweene it and the lands of Dromarteene & on the north side by another Ditch that Divides the Premisses and the lands of Dromarteene

^{li}
afosaidd and Corbally ; on this land is an old Thatched house with 2 Chimneys vallued at 06 :—

| | | | | | |
|-------------|--|---------------|-------------------------------|---------------------|-----------------------|
| <i>Idem</i> | Lissnegouneny by old estimation Acres 40 | 072 : 00 : 00 | Arable } 050 Pasture } 010 | Red } bogg } 012 | £ s d 15 : 00 : 00 |
|-------------|--|---------------|-------------------------------|---------------------|-----------------------|

This Land does meare and bound on the East side with a gutter or running spring in a vally betwixt it and the Lands of Glannerdallaffe (Part of John FitzGerald Esqr his Estate) in this Parish which leads into a gutter southward of the same. And on the South with the said Gutter leading to a ditch westward of the said lands of Lissnegouneny between it and the lands of Corbally abovesaid which shuites all along to a land northward of the same betweene it and the lands of Ballinbreaigg abovesaid being the bounds thereof on the north side there

^{li}
is a small corne mill now in repaire on the Premisses vallued at 6—

| | | | | | |
|---|---|--------------|---------------------------|---------------------|-----------------------|
| Morris Mc Daniell als Mc Daniell of Rathtwoe— Irish Papist | Cnockerduffe Tyrenewhy Clowneighbeg Gurtne- mucke Gurtermonee BallySheane and the 20 Acres Old Estima' in and about Rathtwoe 2 pds | 520 : 0 : 00 | Arable 240 Pasture 140 | Red } Bogg } 140 | £ s d 60 : 00 : 00 |
|---|---|--------------|---------------------------|---------------------|-----------------------|

The Premisses doe bound on the East Side with a River or water called Brooke and Southward with the water untill it comes to a brooke called Crompanemarteene, and on the Southside with the said Companemarteene which Divids that and the lands of Muchenagh (Part of the Lord of Keirys Estate) in the Parish of Killury out of which water leads a gutter Northward to a lane called Bohir Cnockduffe and from thence by a running spring which divids the Premisses and the lands of Glanerdallaffe (belonging to the Knt of Keiry) which lands leads along westward of Knockerduffe betwixt it and a parcell of John FitzGeralds Lands aforesaid and on the North partly with a small creeke of water called Lurgaraha leading from the Abby of Rothtwoe and alsoe with a double Quicksett Ditch leading Northwards of the said lands, and likewise with a lane northwards of Garte Mone Part of the premisses and north of Clowneighbeg [. . .] Knockerduffe by a ditch between it and the comons or pasture called Sleanmore, on the Premisses there is two Chimney [h]ouses Thatched to [.] chard fenced with a Quicksett Ditch the said Houses are Vallued at 10l there (.] out of the [.] p annum which is Bpp rent Mortgaged to Coll Crosby since the [.] ion [.]

County of Kerry.

Barony of Clanmorris

| Names of Proprietors & their Qualifications | Denominations of lands | Number of acres by Estimaçon | Lands Profitable and the Quality of them | Lands unprofitable & waste | Value of the said lands as they were in 1640 |
|---|---|------------------------------|--|---|--|
| Morris Mc Daniels Mc Daniell of Rathtwoe Irish Papist | Gortentample Gortnetony Gortencrehy, Gort-Mc Carrollmore Gortlenebegg with severall gardens & Tenemts in the Towne & Burgery of Rathtwoe with a Proportion of The Commons thereunto belonging | 549 : 0 : 00 | Arable 009 Pasture 100 | Mount hea } 200 Redd } 240 Bogg } | ll ss d 10 : 00 : 00 |

The Lands of Gortcreehy and Gortnetony being Arable Land are bounded and Inclosed with a Double ditch on the North and West side betwixt it and the Lands of Bpps Court on the East and South sides between it and other Lands of the Burgery of Rathtwoe with a Pathway, The said Gortentampnell with a ditch on the East and south sides between it and the Towne of Rathtwoe and on the North and West sides with a pathway between it and Gortensta Gortengeragh and Aureenvolir Percells of Mr Stoughtons Lands, The said Gort Mc Carrollmore Gort Mc Carroll begg with a Double Quicksett Ditch round about it, the said Gortlenebeg, with a ditch on the East between it and Gortlenemore, belonging to the said Mr Anthony Stoughton, on the South by a ditch between it and the towne of Rathtwoe and on the west side with a ditch and lane between it and Gort Mc Carrollbegg and on the North with a ditch between it and Toberkerane, the said Garden Plotts and Tenemts with a kind of a ditch round about distinguishing them from other lands of the said towne of Rathtwoe, The said Mountaine is meared and bounded on the east side with a ditch betweene it and the lands of Bishopps Court and the land called Burgesland on the South side with a Ditch between it and the lands of Clowneigh, Cnockerduffe and Raheilly, on the West side by a gutter leading to a ford called Adayne, and from thence through a great reddbogg to a place or Ground marke called Screllaghbaune which Divids this Parish and the Parish of Killury, and [---] the northside with a gutter leading from thence to a ditch betweene it and Memnemore (Part of Mr Stoughtons [land] by which the same is bounded in this quarter the said Pasture Marsh and Redd bogg is meered with a creeke called Gehyrahay on the North side on the East with the River of Cassane, to the Island called Insynenoge to a gutter called Lyerewturatten wch gutter leads southward to another Gutter called Lahaghencurrigg which strikis into the River of Brock on the South, And on the South side with a Crompane or Brooke called Crampane Marteene, and a great Ditch leading betwixt it and the lands of Crean and Bishops Court abovesaid, Wee are

Informd that Gortlenebeg, Gort Mc Carrollbegg are Ingaged to John Mc Daniel Ir Papt for the sume of 20 long before the Rebellion, and that the 4th Part of Gort Mc Carrollmore Gortenteampnell ; Gortency Gortneconry and the said Gardenplotts and Tenements are Ingaged to Thomas Mc Daniel the Eldest Irs^h Pap^t before the

Warrs for the sume of 10 ster—

County of Kerry

Barrony of Clanmoris

| Name of Proprietors & their Qualifications | Denominations of Lands | Number of Acres by Estimation | Lands profitable & the quality of it | Lands unprofitable and waste | Value of ye said Lands as they were in 1640 |
|--|--|-------------------------------|--------------------------------------|------------------------------|---|
| Patrick Peirs of Aghamore Irish Papist | RATHTWOE PARISH Crotta and 4 Parcels within the Burgary of Rattwoe & one Tenemt called ffohoragh Mc Patrick wth Garden Plotts thereto belonging called Garry Patrick wth one more Tenement | 04 : 0 : 00 | Arable 004 | — | £ s d 01 : 00 : 00 |

This Land of Crotta is meared with a Ditch round about which Divids it from other lands Vizt Gurtenmore and the aforesaid lands of 20 acres part of Mc Daniells estate the other 4 Parcels are bounded with a ditch on the East side and north east and south with severall Pathways distinguishing it from other lands belonging to Lieut Col Stoughton and Mc Daniell in the said Burgary there is a Thatched cabben, on the said Tenement and the said Plott of Garden hath a ditch round about it Distinguishing that from other Garden plotts in the said towne of Rathtwoe, This Proprietor hath two house Roomes nere the west end of the Church of Rathtwoe, These 4 Parcels above said are part of the Burgess land of Rathtwoe and the Inhabitants of the said Parcel from time to time had Libertie of pasturing in the comons of Rathtwoe Proportionable as wee are Informed

| | | | | | |
|------------------------------------|--|--------------|---|-----------------------|-----------------------|
| Edmond Fitz-morris Irish Papist | DEYSART PARISH Clonecally Cahirswny and Killowraine $\frac{1}{2}$ Plowed | 059 : 0 : 00 | Meadow 004 Arable 040 Pasture 010 | Redd } 0005 Bogg } | £ s d 20 : 00 : 00 |
|------------------------------------|--|--------------|---|-----------------------|-----------------------|

The said Land does meare on the South by Crihenvoggig Leading South ward by a pathway to Carraghens-fryaghane and Through the same by a little road westward to the Backmeare of Cahirsuny aforesaid and by the said bank on the west northwards to the said Carraghensfryaghane and in the Middle of the same by a Right Line from the said Bank on the North to another called Kiliclulene lane aforesaid which leades Eastward to a gutter called Lahackhanaght and thence by a Crossgutt mearing betwixt Ballighowraghane & Cluencalloe aforesaid till it reaches in the east and meets with a Turfe Pitt called Purtagh Ballyhowraghaune and from thence to the aforesaid Criggenvoggig where it began—It is alledged that Cluencally (. . .) Mortgaged to the Lady

Honora Keiry since the Rebellion for 20 Ster—

County Kerry

Barony Clanmoris.

| Names of the Proprietrs & their qualifications | Denomination of lands | Number of Acres by Estimation | Lands profitable and ye quality of it | Lands unprofitable and waste | Value of ye sd lands as they were in 1640 |
|--|---|-------------------------------|---------------------------------------|------------------------------|---|
| Col. Edmond Fitzmorris Irish Papist | KILLURY PARISH Myneconine $\frac{1}{4}$ pt plowLd } | 48 : 0 : 00 | Arble 018 | Barren } 030 Mountaine } | £ s d 06 : 0 : 00 |

This Land does meare on the South by the Mayne Sea on the east by a banke betwixt it & Ardae (belonging to Roe Browne) next to it adjoining, which Bank leads southwards to a place called Aghnahullooe on the South from thence by a Running Spring betwixt it and BallymeSryney untill it meets on the west point a little Valley by which the said Spring doth direct its Course northwards to ye above sea where it began

| | | | | | |
|--|----------------------|-------------|-----------------------------|---|-----------------------|
| The said Coll Fitz Morris Irish Papist | Dyrerahabegg 7 Acres | 07 : 0 : 00 | Arable 003 Pasture 004 } | — | £ s d 01 : 10 : 00 |
|--|----------------------|-------------|-----------------------------|---|-----------------------|

The said Lands Doe Meare on the east by a little banke betwixt it & Derryrahamore leading southwards to another Banke which on the South meets a Little Brooke which Bank and Brooke divides it & ye Lands of farrenencuogg (belonging to Mr Stoughton) on the South and West & leads northwards to the River of Cassane by [. .]ich River it meares on the North untill it comes to the above first mentioned Banke where it began for ye same for which [. .] Edmond Fitzmorris his estate is Ingaged to Sr David Bourke Ir Papt Wee refer to the book of Claimes

| | | | | | |
|--|--|--------------|-----------------------------|-------------------------------------|--------------|
| John Browne of Classmoelcon deceased Irish Papist | Clossmoelcon & } Arduoghtir } 2 plowlds | 272 : 0 : 00 | Arable 140 Pasture 002 } | Mount Barren 100 Redd bogg 030 } | 30 : 00 : 00 |
|--|--|--------------|-----------------------------|-------------------------------------|--------------|

The said Lands doe meare on the east by a Banke leading Southwards from the sea betwixt the said lands & Kilmore belonging to Sr John Crosbey untill it reaches a place where is a spring that goes along to another Place called Loblaghlin & from thence by a gutt through a redd bogg to the ease end of Curragnnegon and on the south from thence to a stone called Gallenegeare betwixt the premisses and Addergoule in the Parish of Rathoe (belonging to Mr Raymond) and from the said Stone by a gutter leading westward through a Redd Bogg to a lane called Boherbane and another place [ca]lled Cnockanenemalagh on the west till it meets a bank mearing betwixt the Premisses & Mineconyne in this Parish and by the said Banke northwards until it reaches the sea which on the North is the true meare [. .] premisses [.] said bank there is a short Butt of a castle on the premisses—

County of Kerry—

Barony of Clonmoris—

| Names of Proprietors & their Qualifications | Denominations of Lands | Number of acres by estimation | Lands profitable and ye quality of y ^m | Lands unprofitable and waste | Value of ye said lands as they were in 1640 |
|---|------------------------|-------------------------------|---|---------------------------------|---|
| Roe Browne and William Browne Irish Papists | Ardae 2/3 Plowlds | 100 : 0 : 00 | Arable 045 Pasture 005 | Mount Baron 020 Red Bogg 030 | £ s d 10 : 00 : 00: |

The said Lands Doe meare on the east by a Cutt or Trench in the ground betweene it and Ardergoule aforesaid leading to Poulencroe and from thence by a Cutt shuteing southward to a turffe Pitt called Beallscorny and from thence on the south by a bank betwixt the Premisses and Ballingaime belonging to Coll Edmond Fitzmorris called Clynonarke reaching westward to Aghnohullo and from thence to the west by a banke shuteing northwards to a lane called Bohirbainree and by the said lane on the north untill it turns in the east Southwards to the abovesaid Cutt where it began Roe Browns part of the said lands being 25 Acres (by Old estimacon) is Mortgaged to James Peirs Ir Papt for the sume of 40 This land ows to the above said John Browne as cheife rent yearely (or his heirs) the sume of 13 : 04

| | | | | | |
|-------------------------------------|------------------------------------|--------------|------------|---------------------------------|------------------------|
| Thomas Mc Edmond Peirs Irish Papist | Mineogohane 2 PlowLd & 1/3 parts } | 265 : 0 : 00 | Arable 160 | Mount Baren 100 Reddbogg 005 | £ s d 040 : 00 : 00 |
|-------------------------------------|------------------------------------|--------------|------------|---------------------------------|------------------------|

The said Lands Doe meare on the east by a Banke and Pathway mearing betwixt the said Lands and Ballyneskiny and Graigntlea aforesaid & leading southward to an other Bank which on the South side dividis the Premisses Cahirenduffe & Clandereies belonging to Sr John Crossbey and by the said Banke Shuteing Westward to the [. .]pe of Stones called Laghtnegunbaune, on the west by a Banke 'twixt the said lands & Cloghanesene [. .]longing to Sr John Crossbey and partly by a Little Spring running Northward to the Sea & on the north by [. .] a little spring directing Eastward to the above said Bank where it begann & in that Quarter mearing twixt the Premisses and Menyconine (belonging to Col Edm : Fitzmorris) The said land is Ingaged to John Pe[. .] Ballinbreanagh Ir Papist for the sume of 40 ster and to Thoms Peirs Ir Pap^t for the sume of £20 : ster : there is on ye Premisses an old broaken house with two chimneys two cabbins & an old butt of a castle not valuable ; Kings Rent due Yearely out of the Premisses 3 . 3 . 9

| | | | | | |
|--|-----------------------|-------------|------------|---|--------------|
| Capt. Garrett Mc Shane of Licke Irish Papist | Farren Edmond 5 Acres | 05 : 0 : 00 | Arable 005 | — | 01 : 05 : 00 |
|--|-----------------------|-------------|------------|---|--------------|

The said Lands Doe meare and bound on the east with a pathway between it & Bpps Court aforesaid on the southside [. .] a Double Ditch between it & the said lands on the north side with another Ditch between it and the lands of Bpps Court & on ye [. .]side wth a double Ditch that dividis it & the lands of Minmore pt of Mr Stoughtons Lands there is a freedome of pasturing belonging to [. . .] Lands on the Comons of the Burgary of Rathwoe

County of Kerry

Barrony Clonmorris

| Names of Proprietors and their Qualifications | Denominations of Lands | Number of acres by estimation | Lands profitable and the qualitie of them | Lands unprofitable & waste | Value of ye said lands as they were in 1640 |
|---|--|-------------------------------|---|----------------------------|---|
| Col. Edmond Fitz Morris Irish Papist | KILLURY PARISH Colim by old estimacon 2/3 PlowLd | 037:00;00 | Arable 034 Pasture 003 | | ll s d £10;00:00 |

The SAID LANDS doe meare on the East by a Banke betwene it and ffurrenenruogie (part of Lieut. Coll^m Stoughtons Land) and on the South by the Lane comonly called Boghercloghane on the west by a banke betwene it & farrent Laurence belonging to this proprietr. a parcell of the said Parish and by the said Bank northwards to the River of Cassane which on the north is the True meare until it meets the above mentioned first bank where it began.

The aforementioned Particulars are a True coppie for so much of the Civill Survey taken of the County & Barony aforesaid Remaining on Record in her Maties Surveyors Generalls Office—

PET GUERI[N]

[Deputy Surveyor General]

A true copy

JAMES MILLS

D.K.R.

19 Dec. '05.

APPENDICES

APPENDIX A

INDEX

OF OCCUPIERS AND PREMISES

CITY OF LIMERICK

CIVIL SURVEY (Vol. IV)

INDEX OF OCCUPIERS—STREETS & PREMISES

CITY OF LIMERICK

PREFATORY NOTE—The Civil Survey furnishes the names of the occupiers, lessees, mortgagees &c., of the houses and premises of the City of Limerick at, and prior to, the date of the taking of the Survey A.D. 1654. For these the text does not provide an index, that appearing at page 455 being of proprietors only. One accordingly has been specially prepared for this volume, based on the pagination of the text. By way of further guide to this distinct section, an index has also been made of the streets, as of the premises—churches, mills, tanneries, citadels and soforth, the pagination, likewise, being that of the text; gates and castles will be found indexed under the letters G and C respectively. The localities of the houses and premises, as specified in the text, are here set out in their alphabetical order:—

| | | |
|-----------------|----------------|----------------|
| Abbey-lane | High-street | Prison-lane |
| Bonfield's-lane | Jenking's-lane | Quay-lane |
| Broad-street | Mill-lane | Thomond-street |
| Creagh's-lane | Monks-lane | Town Hall-lane |
| Emlline-lane | Mungret-lane | |
| Halyards-lane | Mungret-street | |

The textual pagination resides within pages 400-450 of volume.

CITY OF LIMERICK

(I) INDEX OF OCCUPIERS, LESSEES, MORTGAGEES &c.

| A | |
|-----------------------|-----------------|
| Adkins, Quartermaster | page 6. |
| Allen, William | " 59. |
| Allerton, Captn. | " 43. |
| Arthur, Christopher | " 75. |
| " Patrick Fitz Piers | " 20. |
| " Doctor Thomas | { " 16, 18, 19. |
| | " 40, 60. |
| " Thomas Alderman, | " 62, 64. |
| " Walter | " 28. |

| B | |
|------------------------|-----------|
| Baddam, James | page 24. |
| Bartlett, Thomas | " 62. |
| " Mr. | " 46. |
| Bayle, Mr. | " 52. |
| Bell, Thomas | " 12. |
| Bendon, Henry | " 18. |
| Benett, Mr. | " 20. |
| Bennis, Mr. | " 40. |
| Bently, Cornet Thomas | " 64, 65. |
| Blunden, Edward | " 42. |
| Bones, Capt. John | " 12. |
| Bonfield, Sergeant | " 7. |
| Borke, James | " 52. |
| Bourke, Sir David | " 56. |
| Bowes, John | " 74. |
| Bowman, Daniel | " 52. |
| Bucke, George | " 69. |
| Burnell, Capt. Richard | " 7. |
| Burton, Samuel | " 71. |

| C | |
|-------------------------------|---------------|
| Canwell, Mr. | Page 23 |
| Carter, Leuten ^t . | " 23. |
| Chafin, Capn. | " 44. |
| Chevers, John | " 8. |
| Church, The | " 41. |
| Clarcke, Mr. | " 36, 37, 47. |
| Clayton, Henry | " 74. |
| Cockayne, Captain | " 3, 6. |

| | |
|---------------------------|---------------|
| Comyn (Comyne) George | page 15, 39. |
| " John | " 56. |
| " Lawrence | " 38. |
| " Lucas | " 7. |
| " Sir Nicholas. | " 28, 38, 70. |
| Connor, Thomas | " 8. |
| Conyears, Ralph | " 37. |
| Cooke, Lt. John | " 47. |
| Corporation, See Limerick | |
| Cox, Robert | " 60. |
| Crabs, John | " 11. |
| Craven, James | " 70, 75. |
| Creagh, Andrew | " 61. |
| " Anthony | " 4. |
| " David | " 22. |
| " Dominick | " 7. |
| " Francis Fitz Thomas | " 68. |
| " John | " 64. |
| " Lynard | " 46. |
| " Piers, Alderman | " 3. |
| " Thomas | " 67. |
| Cusacke, Capt Michell | " 4. |

| D | |
|--------------------|----------|
| Daniell, Dermod O' | page 22. |
| " Patrick | " 17. |
| Danters, Ned | " 21. |
| Davis, David | " 10. |
| " Robert | " 42. |
| Davys, John | " 61. |
| " Walter | " 4. |
| Dibbins, Edward | " 24. |
| Dillon, Morris | " 4. |
| Doudins, John | " 9. |
| Doune, Capn. | " 50. |

| E | |
|--------------------|-----------|
| Eaton, Lett. Coll. | page 53. |
| Edward Mr. | " 15, 34. |
| Ellmoore Mr. | " 35. |
| Engl. Edd. | " 34. |
| Enniss Mrs. | " 51. |

| F | | | | | |
|-------------------------------------|---------------|--|--|--|---|
| Fanning—ffaning—ffanyng. | | | | | |
| „ Dominick | Page 30A. | | | Hogans Walter. | Page 5 |
| „ Francis | „ 19. | | | Holmes Capn. | „ 20 |
| „ „ Alderman, | „ 30A, 60. | | | Holton Leu [†] | „ 8 |
| „ Nicholas, Alderman | „ 13, 64 | | | Hopkins Francis. | „ 2 |
| Fentons, John | „ 13. | | | Howard Jeremy. | „ 47, 48, 49. |
| Filkins Mr. | „ 52. | | | Hurrue James. | „ 21 |
| Finttington Mr. | „ 16. | | | | |
| Fitz James, Nicholas White | „ 39, 43, 62. | | | I | |
| Fitz John, Nicholas Fox | „ 15. | | | Ingoldesbey, Captain | page 47, 58 |
| Fitz Piers, Patrick Arthur | „ 20. | | | „ „ George | „ 45, 63 |
| Fitz Stephen, Bartholomew Stretch | „ 13. | | | „ „ Col. Henry | „ 40 |
| Fitz Thomas, Francis Creagh | „ 68. | | | Ire—Major Gran | „ 53 |
| Flackes, John | „ 22. | | | | |
| Flahyve, David | „ 72. | | | J | |
| Fox, James | „ 58. | | | Jackson, Mr. | Page 11, 57. |
| „ Nicholas Fitz John | „ 15. | | | „ John | „ 8. |
| Freind, Captn. John | „ 61. | | | Jenings, Mr. | „ 11. |
| Fruines, John | „ 24 | | | Joanes, Joane | „ 9. |
| Fruin, Mr. | „ 23. | | | „ Mr. | „ 17. |
| Fullfowrd Mr. | „ 12. | | | | |
| | | | | K | |
| G | | | | Kash, Cornet | page 11. |
| Gaffens, William | Page 20. | | | Kearie, Captn. | „ 51. |
| Gallway, Gabriell | „ 38. | | | Kellie, Philip | „ 17. |
| „ Sir Geoffrey | „ 18. | | | Kem, Leonard | „ 10. |
| Garrett, Mr. | „ 34. | | | Kemps, Edward | „ 3. |
| George, Symon | „ 56. | | | Killberes, Richard | „ 15. |
| Gibbins Capt. John | „ 7, 17, 18. | | | King, Captn. William | „ 73 |
| Gilbertt, Mr. | „ 18, 19, 56. | | | Knight Mr. | „ 48 |
| Gillam Patrick | „ 6 | | | | |
| Glover Leuten [†] | „ 15 | | | L | |
| Gosadge. Mr. | „ 35 | | | Leadar, Mr. | Page 35 |
| Gould, James | „ 63 | | | Lee, Leut [†] | „ 50, 53 |
| Graliands—Grauliands, Capt. Thomas, | 12, 13 | | | „ Quartermaster, Henry | „ 3 |
| Greames Captn. | „ 41 | | | Leg, Quartermaster | „ 43 |
| Greene, Captn. | „ 37 | | | Leines, John | „ 13 |
| „ Henry | „ 24. | | | Lightfoot, Ralph | „ 59 |
| „ Widow | „ 21. | | | Lilles, Nicholas | „ 59 |
| Grehams, Capn. | „ 40. | | | „ Richard | „ 59 |
| Gromell, Patrick | „ 21. | | | [Limerick] Corporation [†] | „ 1, 3, 25, 26-29, 30A, 35-38, 44, 61, 62 64-77. |
| „ David | „ 76. | | | Limerick, Com ^{rs} of Precinct of | „ 71 |
| Guntter, James | „ 38. | | | „ See also Revenue. | |
| | | | | Lisaght, Patrick | „ 73. |
| H | | | | Long Colonel | „ 33, 69. |
| Hall, Edward. | Page 73. | | | „ Thomas | „ 10. |
| Halluran, John | „ 4. | | | Lucas, Captain | „ 40. |
| Hampton Mr. | „ 38. | | | Lylles, John | „ 60. |
| Hardinges Mr. | „ 22. | | | Lymes, John | „ 21. |
| Harison Major. | „ 56, 57. | | | Lynard, Richard | „ 51. |
| Harold Patrick. | „ 67. | | | Lysseght William | „ 43. |
| Harte Richard. | „ 2. | | | | |
| Hartigan Dermot. | „ 10. | | | | |
| Hartwell Capt. | „ 20. | | | | |
| Hartwell Capt. William | „ 66, 67. | | | | |
| Harvy Thomas. | „ 75 | | | | |

† Specific references made at these pages to Corporation.

M

| | |
|----------------------|----------|
| McJohn, Edmond | page 17. |
| Mantgomrie, Mrs. | " 35. |
| Martin, Mr. | " 54. |
| Martyn, Ambrose | " 5. |
| Mathewes, Mr. | " 55. |
| Mead, Patrick | " 59. |
| Meade, Alderman John | " 73. |
| Miller, Mr. | " 56. |
| Moore, Thomas | " 8. |
| Mullonie, William | " 8. |
| Mulowny, James | " 7. |

N

| | |
|-------------------------------|---------------|
| Nelson, Leu ^t Col. | page 56. |
| Neuman, Mr. | " 19, 20, 22. |
| Nihill, David | " 1. |

O

| | |
|------------------|-----------|
| O'Bryn, Daniel | page 36. |
| O'Daniel, Dermot | " 16, 22. |
| Oells, William | " 66. |
| Owsewell, Mr. | " 44. |

P

| | |
|--------------------------------|-----------|
| Parker, John | page 21 |
| Peitchlie, John | " 12. |
| Perry, Edmond | " 60. |
| Phillips, Ensign | " 42. |
| Phisick, Samuel | " 75. |
| Pickott, Leu ^t Col. | " 44. |
| Piers, Cornet | " 9. |
| Plunkett, Captn | " 45, 47. |
| Pope, L ^t William | " 76. |
| Powell, Mr. | " 52. |
| Price, Henry | " 51. |

R

| | |
|----------------------------|-----------------|
| Rages, John | Page 21 |
| Rashes, Richard | " 9 |
| Rendon, Ensign | " 34 |
| [Revenue] Commissioners of | " 3, 67, 70, 72 |
| | 74, 75. |
| Rice, Bartholomew | 1, 46. |
| " David | 1. |
| Rights, William | 13. |
| Robinson Mr. | 54 |

| | |
|----------------------|------------------|
| Roch Mr. | page 37, 39. |
| " David | " 18. |
| " Garrett | " 8. |
| " Jordan | " 54. |
| Rochford Garrett | " 30A |
| " George | " 66, 67. |
| Rogers Humphry | " 15, 16, 61. |
| Ronane, James | " 17, 20, 22, 24 |
| " Nicholas | " 22. |
| " William | " 3, 13. |
| Rule John | " 57. |
| Rutham, Cornet Symon | " 72. |
| Ryall Mr. | " 35. |

S

| | |
|--------------------------|---------------|
| Sadler, Col. | page 45. |
| Sanders, George | " 53 |
| Savadge, Thomas | " 3. |
| Scotts Mr. | " 17. |
| Sexten, Christopher | " 22, 25, 42. |
| " Edward | " 42. |
| " Philip | " 55: |
| " Mr. | " 42. |
| Shanechane, Mr. | " 54. |
| Shearll—Shearles, Col. | " 55, 58. |
| Shernin, Mr. | " 41. |
| Shurlyes Raulfe | " 21 |
| Skiner Captn. | " 56 |
| Smith, Quartermaster | " 49 |
| Smith, Widow | " 54 |
| Southwell Capt. Thomas | " 20, 38. |
| Spencer, Geiles | " 21 |
| Stackpoll, Bartho. | " 5 |
| Standlie, Mr. | " 51 |
| Starkey, Nicholas | " 70 |
| Stephens, Mr. | " 2, 20 |
| " Mathew | " 21 |
| " Thimotie | " 14 |
| Steple, Thomas | " 75 |
| Stockdill, Quartermaster | " 33 |
| Synner, Servington | " 3 |
| Stritch—Stretch—Bartho. | " 13A |
| | Fitz Stephen |
| " Geffrie | " 19 |
| " Lucas | " 30 |
| " Thomas | " 22 |
| " William | " 37 |

T

| | |
|------------------|---------|
| Temple, Thomas | page 24 |
| Thorne, Mr. | " 34 |
| Torenhill, Major | " 41 |
| Trancalle, Mr. | " 46 |
| Trannell, Mr. | " 48 |
| Treherns, Mr. | " 36 |
| Trenells, Mr. | " 20 |
| Trust, Mr. | " 5. |

INDEX OF OCCUPIERS

| W | | | | | |
|----------------------------|------|---------|--------------------------|------|------------|
| Wade Robert | page | 15 | White, Nicholas | page | 13, 74. |
| Wall John | " | 17 | " " Fitz James | " | 39, 43, 62 |
| Waller, Leu ^t | " | 10, 11. | Wilkinson, Captn. Robert | " | 2, 12. |
| " Major-Generall | " | 49, 50. | Williams, Francis | " | 7. |
| " Sir Hardress | " | 62. | Willmor, Mrs. | " | 55. |
| Wallishes Mr. | " | 15. | Wilson, Capt. | " | 9 |
| Ward, Bryne | " | 17. | " " Raulfe | " | 8. |
| Warder Mr. | " | 55. | Woolfe, Dame | " | 31. |
| Warr, Edward | " | 5, 42. | | | |
| Warren L ^t Col. | " | 38, 39 | | | |
| Webbs, Mr. | " | 20, 46 | | | |
| " William | " | 19. | | | |
| Wheite, Tho. | " | 39. | | | |
| Wheatroe, Quartermaster | " | 17. | | | |

| Y | | |
|---------------------------|------|----|
| Yearwell, Commissary | Page | 18 |
| " Mr. | " | 19 |
| Youghe (? Younghe) Mathew | " | 46 |

CITY OF LIMERICK

(II) INDEX OF STREETS & PREMISES

| | | | | |
|---|-------------------|--|----------------------------|----------------------|
| A | | | F | |
| Abbey, Old, without Bonfield's Gate } " Dominican See S " Lane | page 58. " 59. | | Forges | page 15, 16, 27. |
| B | | | G | |
| Bakehouses | page 6, 9. | | Gate, Bonfield's | page 58. |
| Ball's Bridge | " 25, 26. | | " Island | " 64, 73. |
| Bishop's house | " 73. | | " Mungret | " 16 |
| Bonefield's—Bonfield's-lane | " 49, 50, 51. | | " New | " 59, 66. |
| Broad-lane, street called | " 13A | | " Quay (Kea) | " 35, 37 |
| C | | | " Saint John's, or South | " 1, 10 |
| Castle, Curragowre | page 64 | | " Sally-Port | " 74 |
| " The Great | " 10, 76. | | " Thomond | " 71, 75 |
| " King's | " 74 | | " Water | " 20, 23 |
| " Little, or Gate house | " 76 | | Gatehouse or little Castle | " 76 |
| " called the Shambles | " 1 | | H | |
| " Tomcore | " 16 | | Halyard's-lane | page 31, 32. |
| " Water Gate | " 20 | | " { 1, 13A, 20, 32, | |
| Cell, Peter's See S | | | High-street | " { 33, 44, 45, 48 |
| Chancellor's garden | " 62 | | " { 49, 51-55, 57 | |
| Church, The | " 39, 40, 55 | | " { 59, 69. | |
| Citadels | { 1, 10, 16, | | Horse-mill | " 11, 22. |
| | 20, 77. | | Hospital | " 36. |
| Court-house | 29, 48, 72. | | I | |
| Creagh's-lane | 30-32, 34. | | Irishtown, The | page 1. |
| D | | | J | |
| Dominick's Abbey, See S | | | Jenking's-lane | page 27. |
| E | | | John's Church—See S. | |
| Emlline-lane | page 42-44. | | K | |
| | | | Kea-lane See Q | |
| | | | Kilns | page { 6, 27, 30A-33 |
| | | | | { 35, 45, 73 |

M

| | |
|----------------------------------|-----------------------------------|
| Marie's St. house | page 42 |
| Market place | " 34 |
| Michell's Rock | " 71 |
| Mill, Sexten's horse- | " 22 |
| Mill-lane | " 27, 28 |
| Mills | " { 11, 22, 28, 41 64, 65 |
| Monks-lane | " 54 |
| Mullin Ighte, mill called | " 28 |
| Munchion's Church. <i>See</i> S. | |
| Mungret-lane | page { 13A, 16, 19, 20, 22, 23 |
| " street | " 18 |

N

Nicholas Church, *See* S.

P

| | |
|---------------------------|---------|
| Pest house | page 23 |
| Peter's Cell <i>See</i> S | |
| Prison-lane | " 46 |

Q

| | |
|-----------|--------------|
| Quay-lane | page 33, 38. |
|-----------|--------------|

S

| | |
|------------------------------------|--------------------------|
| St. Dominick's Abbey | Page { 62, 63, 64, 72 |
| " John's Church & Ch. yard | " 13A |
| " " Parish | " 1 |
| " Mary's house | " 42 |
| " Mary's parish | " 25 |
| " Michael's " | " 22 |
| " Munchion's Church & Ch. yard | " 77 |
| " " Parish | " 69 |
| " Nicholas Church & Ch. yard | " 67 |
| " " Parish | " 59 |
| " Peter's Cell, old chapel called, | " 62, 63. |
| Shambles, castle called the | " 1 |
| Strand, New | " 11 |

T

| | |
|----------------|--------------|
| Tan houses | page 11, 13. |
| Thomond Bridge | " 76 |
| " Street | " 76 |
| Town Hall | " 29, 34, 48 |
| " " Lane | " 47, 48 |

APPENDIX B

COUNTY LIMERICK

CHURCH LANDS

&

GLEBES

CHURCH LANDS & GLEBES

IN COUNTY LIMERICK

NOTE.—The following return of Church lands has been compiled from the Book of Survey & Distribution for County Limerick in official use in the Quit Rent Office. As explained in the Introduction, at page xiv, it is confined to lands which were known as Church lands in the year for which the Civil Survey testifies, A.D. 1640. Such lands are indicated here, as well as on the Down Survey barony maps of the County, by the letters and symbols appearing in the first column. In the last column the Down Survey admeasurements are given. The captions are taken from the Book of Survey and Distribution formerly in the Headfort Collection, now in the Q.R.O. Where possible the denominations in which glebes were located are given in brackets and indexed.

COUNTY OF LIMERICK—CONNELLO BARONY

NEWCASTLE PARISH

Page 1

| [N ^o (or reference) in plot] | [Proprietors Names in AD 1640 by the Civil Survey] | [Denominations of Land by the Down Survey] | [Lands profitable] |
|---|--|--|-------------------------|
| ✠ B | Bishops Land | Killaghten 1 pld. | A. R. P. 371 : 0 : 0 |
| ✠ C A, | The Parsons of ye } sd, Parish | Gleab ½ a pld. | 25 : 3 : 0 |
| ✠ C a | The same | Belonging to the same | 5 : 0 : 0 |
| ✠ C | The same | To the same | 003 : 0 : 16 |

MAHOWNAGH PARISH.

Page 3

| | | | |
|--------|---------------------------|---------------|-------------|
| ✠ C | Gleab Land in this Parish | | 12 : 1 : 00 |
| ✠ C | Gleabe land in the same | Aglis Cormane | 6 : 3 : 24 |

KILLIDIE PARISH

Page 5

| | | | |
|--------|------------|----------------|-------------|
| ✠ C | Gleab Land | In this parish | 26 : 0 : 00 |
|--------|------------|----------------|-------------|

MONEGAINE PARISH

Page 7

| [N ^o (or reference) in plot] | [Proprietors Names in AD 1640 by the Civil Survey] | [Denominations of Land by the Down Survey] | [Lands profitable] |
|---|--|--|-------------------------|
| ✠ C | The Glebe | Land | A. R. P. 46 : 0 : 00 |

BRURY PARISH

Page 13

| | | | |
|---|--|---|-------------|
| — | Nichs. Kearney late of Kilmallock } } | Two parcells of Glebe in the said parish } } | 23 : 1 : 16 |
|---|--|---|-------------|

RATHKEALE PARISH

Page 18

| | | | |
|--------|----------------|-------------------|-------------|
| ✠ C | The Gleab Land | of this Parish is | 03 : 3 : 24 |
|--------|----------------|-------------------|-------------|

IN DONDONNELL PARISH

Page 18

| | | | |
|--------|------------|----------------|-------------|
| ✠ C | Gleab Land | In this Parish | 04 : 3 : 00 |
|--------|------------|----------------|-------------|

CLONCAGH PARISH

Page 19

| | | | |
|----------|-----------------|----------------|-------------|
| ✠ C 1 | Gleab Land | In this Parish | 16 : 0 : 00 |
| C | Another Parcell | of Gleabe | 05 : 0 : 00 |

CLONISTY PARISH

Page 20

| | | | |
|---|----------------|-------------|-------------|
| — | Gleabe Land of | This parish | 00 : 3 : 00 |
|---|----------------|-------------|-------------|





CROAGH PARISH

Page 21

| | | | |
|--------|------------|----------------|------------|
| ✠ C | Gleab Land | In this Parish | 1 : 0 : 24 |
|--------|------------|----------------|------------|


CLONESHIRE PARISH

Page 22^A


| [N ^o (or reference) in plot] | [Proprietors Names in AD 1640 by the Civil Survey] | [Denominations of Land by the Down Survey] | [Lands profitable] |
|---|--|--|--------------------------|
| 3  B | Bishop of Limerick | Clonshire | A. R. P. 082 : 0 : 00 |
| 3 S | The same | Of the same | 039 : 0 : 00 |
| 4  B | Bishop of Limerick | Cooleballyshane | 125 : 0 : 00 |
| 4 S | The same | Of the same | 037 : 0 : 00 |
| 5  B | The same | Grange & Knockdrum | 088 : 0 : 00 |
| 5 S | The same | Of the same | 093 : 0 : 00 |
| C  | Gleab Land | Of this Parish | 004 : 0 : 00 |

ARDAGH PARISH

Page 22^C


| | | | |
|---|------------|-----------|--------------|
| C  | Gleab Land | In Ardagh | 011 : 3 : 00 |
|---|------------|-----------|--------------|

GRANGIE PARISH

| | | | |
|---|------------|-------------------|--------------|
| C  | Gleab Land | In Grangie Parish | 004 : 3 : 16 |
|---|------------|-------------------|--------------|




RATHRONAN PARISH

Page 22^D


| | | | |
|---|------------|----------------|--------------|
| C  | Gleab Land | In this Parish | 010 : 0 : 00 |
|---|------------|----------------|--------------|

MUNSANAN PARISH

Page 22^G

| | | | |
|---|------------|--------------------|--------------|
|  C A | Gleab Land | In the said Parish | 019 : 0 : 00 |
|  C | The Same | Of ye same | 002 : 1 : 24 |
|  C | The same | Of ye same | 003 : 0 : 00 |

LISMAKIRY PARISH

| | | | |
|---|------------|------------|--------------|
| C  | Gleab Land | Of ye same | 002 : 2 : 16 |
|---|------------|------------|--------------|

ASKEATON PARISH

Page 22H

| [N ^o (or reference) in plot] | [Proprietors Names in AD 1640 by the Civil Survey] | [Denominations of Land by the Down Survey] | [Lands profitable] |
|---|--|--|--------------------------|
| ✠ C | Gleab Land | To this Parish | A. R. P. 002 : 2 : 00 |

CAPPAGH PARISH

Page

| | | | |
|------------------|----------------------------|---|------------------------------|
| ✠ B ✠ C | Bishops Land Gleab Land | Cloneold $\frac{1}{2}$ pld. In this Parish | 155 : 2 : 00 007 : 2 : 00 |
|------------------|----------------------------|---|------------------------------|

KILBRADRAN PARISH

Page 22I

| | | | |
|----------------------|-------------------------------|------------------------------|------------------------------|
| ✠ C : a ✠ C | Gleab Land Another parcell | In this Parish Of ye same | 003 : 2 : 00 001 : 1 : 10 |
|----------------------|-------------------------------|------------------------------|------------------------------|

CLOYNEAGH PARISH

Page 22K

| | | | |
|------------------|----------------------------|-----------------------------|------------------------------|
| ✠ C ✠ B | Gleab Land Bishops Land | In this Parish Cloyneagh | 000 : 2 : 32 170 : 0 : 00 |
|------------------|----------------------------|-----------------------------|------------------------------|

KILLSCANLAN PARISH

Page 22L

| | | | |
|-------------|------------------------|-----------------------------------|------------------------------|
| ✠ ✠ C | Gleab Land The same | In this Parish Another parcell | 004 : 2 : 00 008 : 0 : 00 |
|-------------|------------------------|-----------------------------------|------------------------------|

KILMOYLAN PARISH

Page 22M

| | | | |
|--------|------------------------------|-------------------|--------------|
| ✠ C | Gleab Land | In ye same parish | 016 : 2 : 00 |
| B | Another parcel } of Gleab | In ye said parish | 005 : 0 : 00 |

BARONY OF KENRY

519

SHANNAGOLDEN PARISH

Page 22^N

| [No (or reference) in plot] | [Proprietors Names in AD 1640 by the Civil Survey] | [Denominations of Land by the Down Survey] | [Lands profitable] |
|-----------------------------|--|--|--------------------------|
| ✠ C a | Gleab Land | In this Parish | A. R. P. 001 : 3 : 08 |
| ✠ C | The same | Another parcell | 001 : 0 : 32 |

ROBERTSTOWNE PARISH

Page 22^N

| | | | |
|----------|------------|-----------------|--------------|
| ✠ C a | Gleab Land | In Robertstowne | 002 : 0 : 16 |
| ✠ C | The same | Another parcell | 003 : 0 : 00 |

LAUGHILL PARISH

Page 22⁰

| | | | |
|------------|--------------------|-----------------|--------------|
| 6 ✠ | Bishop of Limerick | Laughill 1 pld. | 308 : 2 : 00 |
| ✠ C S | The same | In ye same | 027 : 0 : 00 |
| b ✠ C S | The same | In ye same | 044 : 0 : 00 |

BARONY OF KENRY

ARDCANY PARISH

Page 25

| | | | |
|--------|------------|-------------------------------|-------------|
| ✠ C | Gleab land | belonging to Ardcanney Parish | 33 : 1 : 00 |
|--------|------------|-------------------------------|-------------|

KILLDIMO PARISH

Page 26

| | | | |
|--------|------------|------------------------|-------------|
| ✠ C | Gleab land | in ye same [Killdimmo] | 09 : 0 : 00 |
|--------|------------|------------------------|-------------|

KILLCORNANE PARISH

Page 29

| | | | |
|--------|------------|------------------------------|--------------|
| ✠ C | Gleab Land | Of Killcornane parish Arable | 058 : 1 : 00 |
| ✠ C | Gleab Land | Near the same [Graige] | 001 : 0 : 00 |

BARONY OF CUONAGH

ULLA & CLUGGIN PARISHES

Page 35

| [N ^o (or reference) in plot] | [Proprietors Names in AD 1640 by the Civil Survey] | [Denominations of Land by the Down Survey] | [Lands profitable] |
|---|--|--|-------------------------------------|
| ✠ C | Gleab land | In the same [Pollardstowne] | A. R. P. 010 : 0 : 00 Page 36 |
| ✠ C ₂ | Gleab Land of | The same [Cloghdalton] | 027 : 2 : 00 Page 37 |
| ✠ C | Gleab Land | In the same [Newtowne &c] | 001 : 2 : 00 |
| ✠ C | Gleab Land | In ye same [Garryvonine] | 001 : 1 : 00 |
| ✠ C ✠ C | Two parcells of Gleab | in number 17 [viz Cluggin and Sanbally] | 003 : 2 : 00 Page 40 |
| ✠ C | Gleabe land | Of the arable | 004 : 0 : 00 |

TEMPLEBRIDANE PARISH

| | | | |
|--------|---------------|---------------|--------------|
| ✠ C | Gleab Land of | Templebridane | 027 : 0 : 00 |
|--------|---------------|---------------|--------------|

DOONE PARISH

Page 43

| | | | |
|--------|---------------|----------------------------|-------------|
| ✠ C | Gleab Land in | In the same [Killmackogie] | 002 : 0 : 0 |
|--------|---------------|----------------------------|-------------|

AGLIS CORMACK PARISH

Page 47

| | | | |
|--------|---------------|---------------------------------|--------------|
| ✠ C | Gleab Land of | Aglis Cormacke Arable & pasture | 013 : 0 : 00 |
|--------|---------------|---------------------------------|--------------|

GREAN & BALLINACLOGHY

Page 50

| | | | |
|---------------------|------------|------------------------------------|-------------------------|
| ✠ C | Gleab Land | In the same arrable [Cathuemenagh] | 002 : 2 : 00 |
| ✠ C ₂ | The same | In Grean same | 008 : 2 : 00 Page 52 |
| ✠ C | Gleab Land | In Ballinacloghy | 003 : 0 : 00 |

BARONY OF POBBLEBRIAN

BALLYCAHAN PARISH

Page 56

| [N ^o (or reference) in plot] | [Proprietors Names in AD 1640 by the Civil Survey] | [Denominations of Land by the Down Survey] | [Lands profitable] |
|---|--|--|-------------------------|
| ✠ C | Gleab Land in | Killdonnell arable | A. R. P. 005 : 0 : 0 |

CRICORIE PARISH

Page 57

| | | | |
|----------|-----------------|-------------------------------|--------------|
| ✠ C | Gleab Land | Near the same Ballymurroughow | 011 : 3 : 24 |
| ✠ C c | The Church Yard | lying coñon | 004 : 1 : 24 |

KILLONAGHANE PARISH

Page 59

| | | | |
|--------|------------|------------------------------|--------------|
| ✠ C | Gleab Land | In the same [Killonaghmore] | 001 : 2 : 32 |
| ✠ C | Gleab Land | In the same [Killomaghanbeg] | 002 : 0 : 0 |

KILLKEEDY PARISH

Page 62

| | | | |
|----------|----------------|--|--------------|
| ✠ C 1 | Gleab Land | Near the same [Ballybrownybeg, Gortychiller] | 022 : 0 : 16 |
| ✠ C 2 | Another parcel | by the same | 009 : 0 : 16 |

BARONY OF COSHMA

TANKERDSTOWNE PARISH

Page 67

| | | | |
|------------|------------|---|--------------|
| ✠ ✠ C C | Gleab Land | Two parcels of Gleab in it [Ballygibbo] | 012 : 3 : 00 |
| ✠ C | Gleab Land | In the same [Knocksowny] | 002 : 0 : 00 |

KILBREEDY PARISH

Page 67

| [No (or reference) in plot] | [Proprietors Names in AD 1640 by the Civil Survey] | [Denominations of Land by the Down Survey] | [Lands profitable] |
|-----------------------------|--|--|--------------------------|
| ✠ C | Gleab Land | In Thomastowne | A. R. P. 011 : 0 : 00 |

DRUMIN PARISH

Page 68

| | | | |
|--------|------------|-----------------|--------------|
| ✠ C | Gleab Land | In Fanto Land | 019 : 2 : 00 |
| ✠ 2 | Gleab Land | In Ballincluony | 001 : 0 : 00 |

ATHLACKA PARISH

Page 69

| | | | |
|--------|------------|-----------------------|--------------|
| ✠ C | Gleab Land | In ye same [Athlacka] | 014 : 0 : 00 |
|--------|------------|-----------------------|--------------|

TULLOBRACKY PARISH

Page 70

| | | | |
|--------|------------|-----------------------|--------------|
| ✠ C | Gleab Land | In ye Towne of Bruffe | 001 : 2 : 00 |
|--------|------------|-----------------------|--------------|

UREGARE PARISH

Page 70

| | | | |
|------------|-------------|------------------------------|--------------|
| ✠ ✠ C C | Two parcels | Of Gleab In ye same [Urgarr] | 013 : 2 : 00 |
|------------|-------------|------------------------------|--------------|

BALLINGADDY PARISH

Page 73

| | | | |
|------------|----------------------|---|--------------|
| ✠ ✠ C C | Two parcels of Gleab | In Croane | 006 : 0 : 00 |
| ✠ C | Gleab Land | In ye same [Doonemeene & Ballinetrow] } | 00 : 1 : 00 |
| ✠ C | Gleab Land | In ye Castle Lands of Athdare | 006 : 2 : 00 |

| | | | |
|----------|--------------------|---------------------|-------------------------|
| ✠ B 1 | Bishop of Limerick | Deesert & Carrigeen | Page 75 316 : 2 : 00 |
| ✠ B 2 | The same | Ballyorgan | 124 : 0 : 00 |
| ✠ B 3 | The same | Dietrillasney | 173 : 0 : 00 |
| ✠ C | Gleab Land | In ye same | 003 : 1 : 00 |

LIBERTIES OF KILMALLOCK

| [No (or reference) in plot] | [Proprietors Names in AD 1640 by the Civil Survey] | [Denominations of Land by the Down Survey] | [Lands profitable] |
|-----------------------------|--|--|--------------------------|
| ✠ | Bishops Land | Farrenvarleamore | A. R. P. 015 : 1 : 18 |
| ✠ | Gleab Land | Gartenree | 032 : 0 : 00 |
| ✠ | Viccars Land | In ye same | 001 : 0 : 00 |
| ✠ | Gleab Land | 2 parcels of Land | 002 : 0 : 00 |
| Cbb | | | |
| ✠ | Viccars Land | Mearing on ye west with Math. Halys Land } | 007 : 0 : 00 |
| ✠ | The same | Akexacattigannig | 001 : 0 : 11 |
| ✠ | Viccars Land | East from John Meaghs land | Page 81 000 : 3 : 06 |
| ✠ | Bishops Land | Tenn cabins upon ye Quarry & Garden adjoining without St. John's Gate } | Page 82 003 : 0 : 37 |
| B 2 | | | |
| ✠ | Bishops Land | Another parcel lying West from ye Road to Kilmallock & North to ye River Glye } | 003 : 0 : 6 |
| B 3 | | | |
| ✠ | Viccars Land | East from Stealarudderry | 002 : 1 : 18 |
| ✠ | Bishops Land | Gortspur Ibrian & Tonilea | 005 : 3 : 32 |
| ✠ | Gleab Land | Garmonty Garryknockane Assembly garden & Garryneglogh } | 000 : 2 : 36 |
| ✠ | | | |
| ✠ | Vicars Land | In two parcels called Plarake | 011 : 1 : 23 |
| ✠ | Vicars Land | In two parcels | 0 : 2 : 0 |
| ✠ | | | |
| ✠ | Bishops Land | Ferrenevally in Quillane } | 006 : 2 : 0 |
| ✠ | The same | Steelanaspegg & Clayhonashin } | 001 : 1 : 10 |
| ✠ | | | |
| ✠ | The same | Coolehinane | 001 : 3 : 00 |
| B | | | |
| ✠ | Bishops Land | Mearing on ye East with Sr. Maur. Hurly's land on ye west with Patr. Meagh's land on ye south with ye Hill of Kilmallock } | Page 84 002 : 2 : 10 |
| ✠ | | | |
| ✠ | Bishops Land | Lackanaspeck | 003 : 1 : 00 |

LIBERTIES OF KILMALLOCK

Page 85

| [N ^o (or reference) in plot] | [Proprietors Names in AD 1640 by the Civil Survey] | [Denominations of Land by the Down Survey] | [Lands profitable] |
|---|--|---|--------------------|
| | | | A. R. P. |
| ✠ V | Viccars Land | Neere Gortine | 004 : 3 : 05 |
| ✠ V | Viccars Land | On ye south side of ye River Glyne & West side of Stephen Meagh } | 002 : 2 : 26 |
| ✠ V | Viccars Land | In ye said lands [Farrenda &c] | 000 : 2 : 00 |
| ✠ B | Bishops Land | Lisheendarragh } Gurthisheene } | 025 : 1 : 12 |
| ✠ B | The same | Farrencrassa | 007 : 2 : 35 |
| ✠ B | The same | Mounteen I parson | 004 : 1 : 30 |

page 86

COSTLEA BARONY

GALBALLY PARISH

Page 91

| | | | |
|--------|---|------------|--------------|
| ✠ C | — | Gleab Land | 007 : 2 : 00 |
|--------|---|------------|--------------|

BALINGARRY & AREHAGLA PARISH

Page 91

| | | | |
|--------|---|------------|--------------|
| ✠ C | — | Gleab Land | 003 : 2 : 00 |
| ✠ C | — | Gleab Land | 007 : 0 : 00 |

BALLANESCADDANE PARISH

Page 92

| | | | |
|--------|---|------------|--------------|
| ✠ C | — | Gleab Land | 004 : 0 : 00 |
|--------|---|------------|--------------|

ATHENESIE PARISH

Page 93

| | | | |
|--------|--------------|-----------------|--------------|
| ✠ C | Gleab Land | In Dorrinstowne | 020 : 0 : 00 |
| ✠ B | Bishops Land | In Dorrinstowne | 012 : 0 : 00 |
| ✠ C | Parsons Land | In Dorrinstowne | 038 : 0 : 00 |
| ✠ B | Bishops Land | Killmurry | 183 : 0 : 00 |

LIBERTIES OF LIMERICK

525

KILBREEDY PARISH

Page 94

| No (or reference) in plot] | [Proprietors Names in AD 1640 by the Civil Survey] | [Denominations of Land by the Down Survey] | [Lands profitable] |
|----------------------------|--|--|--------------------------|
| ✠ C | Gleab Land | In Fyanstowne | A. R. P. 001 : 1 : 30 |
| ✠ C | Gleab Land | More of ye same | 008 : 2 : 00 |

BALLINGADDY PARISH

| | | | |
|--------|---|------------|--------------|
| ✠ C | — | Gleab Land | 024 : 0 : 00 |
| ✠ C | — | Gleab Land | 000 : 2 : 00 |

KILCOAN PARISH

Page 95

| | | | |
|--------|---|------------|--------------|
| ✠ C | — | Gleab Land | 008 : 0 : 00 |
|--------|---|------------|--------------|

ELPHIN PARISH [EFFYNE]

Page 96

| | | | |
|--------|------------|------------------|--------------|
| ✠ C | — | Gleab Land | 002 : 1 : 00 |
| ✠ C | Gleab Land | In Ballyshonikin | 001 : 2 : 00 |

KILLEINAN & PARTICLES PARISH

Page 98

| | | | |
|--------------|------------|--------------|--------------|
| ✠ ✠ C I C | Gleab Land | In Kilfenane | 007 : 3 : 00 |
|--------------|------------|--------------|--------------|

LIBERTIES OF LIMERICK

KILLMURRY PARISH

Page 103

| | | | |
|--------|------------|--|--------------|
| ✠ C | Gleab Land | In ye same [Callagh Itroy als Castletroy] | 002 : 2 : 00 |
| ✠ C | Gleab Land | In ye same | 003 : 0 : 00 |
| ✠ C | Gleab Land | In ye same | 002 : 0 : 00 |

DERRYGALVAN PARISH

Page 104

| [N ^o (or reference) in plot] | [Proprietors Names in AD 1640 by the Civil Survey] | [Denominations of Land by the Down Survey] | [Lands profitable] |
|---|--|--|--------------------------|
| ✠ C | Gleab Land | In ye same [Killovinoge] | A. R. P. 001 : 0 : 00 |

KNOCKNEGAUL PARISH

Page 105

| | | | |
|--------|------------|----------------------------|------------|
| ✠ C | Gleab Land | In ye same [Derryknockane] | 09 : 0 : 0 |
|--------|------------|----------------------------|------------|

MONGRETT PARISH

Page 106

| | | | |
|----------|-------------------------|--|-------------|
| ✠ B 1 | Bishops Land | Ballymacashell [12 : 0 : 0 unprofitable] | 041 : 0 : 0 |
| ✠ B 2 | The same | Castle Mongrett & Knockane | 773 : 0 : 0 |
| ✠ B 2 | The same | In ye same | 017 : 0 : 0 |
| ✠ B 3 | The same | Twordelsh & Ballykee [1 : 2 : 0 unprofitable] | 672 : 0 : 0 |
| ✠ C | Three parcels of Gleabe | In ye same | 006 : 0 : 0 |
| ✠ B 4 | Bishops Land | Ballycomin [186 : 0 : 0 unprofitable] | 313 : 0 : 0 |

STRADBALLY PARISH

Page 107

| | | | |
|--------|------------------------|--|-----------|
| ✠ C | four parcells of Gleab | In ye same (Castleconnell & Stradbally) | 3 : 3 : 0 |
| ✠ C | Gleab Land | In Parke | 0 : 2 : 0 |

KILLICKNEGARRIFF PARISH

Page 108

| | | | |
|--------|------------|----------------------------------|------------|
| ✠ C | Gleab Land | In ye same (Killicknegarriff) | 01 : 1 : 0 |
|--------|------------|----------------------------------|------------|

BARONY OF SMALL COUNTY

527

CARNARY PARISH

Page 109

| [N ^o (or reference) in plot] | Proprietors Names in AD 1640 by the Civil Survey] | [Denominations of Land by the Down Survey] | [Lands profitable] |
|---|---|--|------------------------|
| ✠ C | Gleab Land | In ye same (Scartballyvallysha) | A. R. P. 04 : 0 : 0 |

CAHIRAVALLY PARISH

| | | | |
|---|------------|-----------------------------|-------------|
| ✠ | Gleab Land | Of ye same (Cahiravally) | 002 : 0 : 0 |
|---|------------|-----------------------------|-------------|

DONNOGHMORE PARISH

Page 110

| | | | |
|--------|--------------|-----------------|-------------|
| ✠ B | Bishops Land | Ballybrenanmore | 031 : 0 : 0 |
|--------|--------------|-----------------|-------------|

DERRYGALVAN PARISH

Page 110

| | | | |
|--------|--------------|--|-------------------------|
| ✠ C | Gleab Land | In ye same (Shedfeackle) | 001 : 0 : 0 |
| ✠ B | Bishops Land | { Kilkleen Knock- nemurtelly Garrylasny Garricroghly and Garrycuony } | Page 112 022 : 0 : 0 |
| ✠ C | Gleab Land | | 254 : 0 : 0 |
| ✠ C | The same | | In ye same |

BARONY OF SMALL COUNTY




KILTEELY PARISH

Page 118

| | | | |
|------------------|----------------|-----------------------------|-------------|
| ✠ B ✠ B | Bishop of Emly | Killdrummon | 510 : 0 : 0 |
| | The same | [Unprofitable 032 : 0 : 00] | |


ANY PARISH

Page 120



| [N ^o (or reference) in plot] | [Proprietors Names in AD 1640 by the Civil Survey] | [Denominations of Land by the Down Survey] | [Lands profitable] |
|--|--|--|-------------------------|
|  C   C | Gleab Land | In two parcels | A. R. P. 015 : 0 : 0 |
| | Gleab Land | In twelve several parcels } } | 015 : 0 : 0 |

GLYNOGRY PARISH

Page 121

| | | | |
|--|--------------------|-------------|-------------|
|  C | 8 parcels of Gleab | In Glynogry | 015 : 1 : 0 |
|--|--------------------|-------------|-------------|



TULLOGHBRACKY PARISH

| | | | |
|--|--------------|---------------|-------------|
|  B  C | Bishops Land | Tullaghbracky | 230 : 0 : 0 |
| | Gleab Land | Claghane | 035 : 0 : 0 |

CLANWILLIAM BARONY


STRADBALLY PARISH

Page 127



| | | | |
|--|-----------------|------------|-------------|
|  C  C | Four parcels of | Gleab Land | 003 : 3 : 0 |
| | Gleab Land | In Parke | 000 : 2 : 0 |

KILLICKNYGARRIFFE PARISH

Page 128

| | | | |
|--|------------|----------------------------------|-------------|
|  C | Gleab Land | In ye same (Killicknegaruffe) | 001 : 0 : 0 |
|--|------------|----------------------------------|-------------|

CLUNKEEKEN PARISH

| | | | |
|--|------------|------------------------------|-------------|
|  C  C | Gleab Land | In ye same (Ballyguimore) | 003 : 2 : 0 |
| | Gleab Land | In ye same (Clonekeene) | 002 : 0 : 0 |

BARONY OF CLANWILLIAM

529

CAHIRKENLISH PARISH

Page 129

| [N ^o (or reference) in plot] | [Proprietors Names in AD 1640 by the Civil Survey] | [Denominations of Land by the Down Survey] | [Lands profitable] |
|---|--|--|-------------------------|
| ✠ C | Gleab Land | — | A. R. P. 001 : 0 : 0 |
| ✠ C | Gleab Land | In ye same (Boskill) | 002 : 0 : 0 |
| ✠ C | Gleab Land | in ye same (Straghane & Cloghmohell) } | Page 131 001 : 1 : 0 |
| ✠ C | 6 parcels of Gleab | In ye same (Cahirkenlish) | 011 : 0 : 00 |

DRUMKEEN PARISH

| | | | |
|--------|------------|-------------|-------------|
| ✠ C | Gleab Land | In Drumkeen | 004 : 2 : 0 |
|--------|------------|-------------|-------------|

GREAN PARISH

| | | | |
|--------|------------|--------------------------|-------------|
| ✠ C | Gleab Land | Farrendonnogh & Corbally | 002 : 3 : 0 |
|--------|------------|--------------------------|-------------|

BALLYBROOD PARISH

Page 132

| | | | |
|--------|----------------|------------|-------------|
| ✠ B | Bishop of Emly | Dounvullin | 331 : 0 : 0 |
|--------|----------------|------------|-------------|

RATHJORDAN PARISH

| | | | |
|--------|------------|-------------------------|--------------|
| ✠ C | Gleab Land | In ye same (Rathjordan) | 003 : 2 : 00 |
|--------|------------|-------------------------|--------------|

CAHERELLY PARISH

Page 133

| | | | |
|--------|------------|-----------------------------|-------------|
| ✠ C | Gleab Land | In ye same (Caherelly West) | 002 : 2 : 0 |
|--------|------------|-----------------------------|-------------|

CHURCH LANDS AND GLEBES

INSENLAURENCE PARISH

Page 133

| [N ^o (or reference) in plot] | [Proprietors Name in AD 1640 by the Civil Survey]. | [Demominations of Land by the Down Survey] | [Lands profitable] |
|---|--|--|--------------------|
| ✠ C | Two parcels of Gleab | In ye same | 003 : 0 : 0 |

ROCHESTOWNE PARISH

Page 134

| | | | |
|--------|------------|----------------|-------------|
| ✠ C | Gleab Land | In this parish | 001 : 1 : 0 |
|--------|------------|----------------|-------------|

LUDDENBEGG PARISH

Page 135

| | | | |
|--------|------------|----------------------------------|-------------|
| ✠ C | Gleab Land | In ye same (Gortensleanvoile) | 004 : 0 : 0 |
| ✠ C | Gleab Land | In Killcullen | 006 : 0 : 0 |

INDEX OF CHURCH LANDS AND GLEBES

CO. LIMERICK

NOTE.—This index is based on the pagination of the text which, as stated, is that of the Limerick Book of Survey and Distribution in official use in the Quit Rent Office.

| | | | | Page | | | | | Page |
|-----------------------------|-----|-----|-----|-----------------|------------------|-----|-----|-----|-----------------|
| A | | | | | | | | | |
| Aglis Cormane | ... | ... | ... | 3 | Cluggin | ... | ... | ... | 37 |
| Aglis Cormacke | ... | ... | ... | 47 | Cooleballyshane | ... | ... | ... | 22 ^A |
| Akexacattigannig | ... | ... | ... | 79 | Coolehinane | ... | ... | ... | 82 |
| Ardagh | ... | ... | ... | 22 ^A | Corbally | ... | ... | ... | 131 |
| Assembly garden | ... | ... | ... | 82 | Croane | ... | ... | ... | 73 |
| Athdare | ... | ... | ... | 73 | | | | | |
| Athlacka | ... | ... | ... | 69 | D | | | | |
| | | | | | Deesert | ... | ... | ... | 75 |
| | | | | | Derryknockane | ... | ... | ... | 105 |
| B | | | | | Dietrillasney | ... | ... | ... | 75 |
| Ballinacloghy | ... | ... | ... | 52 | Doonemeene | ... | ... | ... | 73 |
| Ballinacluony | ... | ... | ... | 68 | Dorrinstowne | ... | ... | ... | 93 |
| Ballinetrow | ... | ... | ... | 73 | Dounvullin | ... | ... | ... | 132 |
| Ballybrenanmore | ... | ... | ... | 110 | Drumkeen | ... | ... | ... | 131 |
| Ballybrownybeg | ... | ... | ... | 62 | | | | | |
| Ballycomin | ... | ... | ... | 106 | F | | | | |
| Ballygibbo | ... | ... | ... | 67 | Fanto | ... | ... | ... | 68 |
| Ballyguimore | ... | ... | ... | 128 | Farrencrassa | ... | ... | ... | 86 |
| Ballykee | ... | ... | ... | 106 | Farrenda | ... | ... | ... | 85 |
| Ballymacashell | ... | ... | ... | 106 | Farrendonnogh | ... | ... | ... | 131 |
| Ballymurroughow | ... | ... | ... | 57 | Farrenvarleamore | ... | ... | ... | 79 |
| Ballyorgan | ... | ... | ... | 75 | Ferrenevally | ... | ... | ... | 82 |
| Ballyshonikin | ... | ... | ... | 96 | Fyanstowne | ... | ... | ... | 94 |
| Boskill | ... | ... | ... | 129 | | | | | |
| Bruffe | ... | ... | ... | 70 | G | | | | |
| | | | | | Garricroghly | ... | ... | ... | 112 |
| C | | | | | Garrnonty | ... | ... | ... | 82 |
| Caherelly West | ... | ... | ... | 133 | Garrycuony | ... | ... | ... | 112 |
| Cahirkenlish | ... | ... | ... | 131 | Garryknockane | ... | ... | ... | 82 |
| Cahirvally | ... | ... | ... | 109 | Garrylasny | ... | ... | ... | 112 |
| Callagh Itroy als Castleroy | ... | ... | ... | 103 | Garryneglough | ... | ... | ... | 82 |
| Carrigeen | ... | ... | ... | 75 | Garryvonine | ... | ... | ... | 37 |
| Castleconnell | ... | ... | ... | 107 | Gartenree | ... | ... | ... | 79 |
| Castle Mongrett | ... | ... | ... | 106 | Glynogry | ... | ... | ... | 121 |
| Castletroy | ... | ... | ... | 103 | Gortensleanvoile | ... | ... | ... | 135 |
| Cathuemenagh | ... | ... | ... | 50 | Gortine | ... | ... | ... | 85 |
| Claghane | ... | ... | ... | 121 | Gortspur Ibrian | ... | ... | ... | 82 |
| Clayhonashin | ... | ... | ... | 82 | Gortychiller | ... | ... | ... | 62 |
| Cloghdalton | ... | ... | ... | 36 | Graige | ... | ... | ... | 29 |
| Cloghmohell | ... | ... | ... | 131 | Grange | ... | ... | ... | 22 ^A |
| Clonekeene | ... | ... | ... | 128 | Grainge | ... | ... | ... | 22 ^C |
| Cloneold | ... | ... | ... | 22 ^H | Grean | ... | ... | ... | 50 |
| Clonshire | ... | ... | ... | 22 ^A | Gurthisheene | ... | ... | ... | 86 |
| Cloyneagh | ... | ... | ... | 22 ^K | | | | | |

INDEX OF CHURCH LANDS AND GLEBES

| H | | | | N | | | |
|--------------------------|-----|-----|-----------------|--------------------|-----|-----|-----------------|
| Haly's (Matthew) land | ... | ... | Page 79 | Newtowne | ... | ... | Page 37 |
| Hurly's (Sir Maur.) land | ... | ... | 84 | | | | |
| I | | | | P | | | |
| Ibrian | ... | ... | 82 | Parke | ... | ... | 107, 127 |
| | | | | Plarake | ... | ... | 82 |
| | | | | Pollardstowne | ... | ... | 35 |
| K | | | | Q | | | |
| Kilcullen | ... | ... | 135 | Quillane | ... | ... | 82 |
| Kilfenane | ... | ... | 98 | | | | |
| Kilckleen | ... | ... | 112 | R | | | |
| Killaghten | ... | ... | 1 | Rathjordan | ... | ... | 132 |
| Killcornane | ... | ... | 29 | Robertstowne | ... | ... | 22 ^N |
| Killdimo | ... | ... | 26 | | | | |
| Killdonnell | ... | ... | 56 | S | | | |
| Killdrummon | ... | ... | 118 | Sanbally | ... | ... | 37 |
| Killmurry | ... | ... | 93, 103 | Scartballyvallisha | ... | ... | 109 |
| Killicknegarriff | ... | ... | 108 | Shedfeacle | ... | ... | 110 |
| Killicknegaruffe | ... | ... | 128 | Singland | ... | ... | 112 |
| Killmackogie | ... | ... | 43 | Stealanruddery | ... | ... | 82 |
| Killonaghmore and ...beg | ... | ... | 59 | Steelanaspegg | ... | ... | 82 |
| Killovinoge | ... | ... | 104 | Stradbally | ... | ... | 107 |
| Knockane | ... | ... | 106 | Straghane | ... | ... | 131 |
| Knockdrum | ... | ... | 22 ^A | | | | |
| Knocknemurtelly | ... | ... | 112 | T | | | |
| Knocksowny | ... | ... | 67 | Templebridane | ... | ... | 40 |
| | | | | Thomastowne | ... | ... | 67 |
| L | | | | Tonilea | ... | ... | 82 |
| Lackanaspeck | ... | ... | 84 | Tullaghbracky | ... | ... | 121 |
| Lisheendarragh | ... | ... | 86 | Twordelsh | ... | ... | 106 |
| Laughill | ... | ... | 22 ^o | | | | |
| M | | | | U | | | |
| Meagh's (John) land | ... | ... | 81 | Urgarr | ... | ... | 70 |
| Meagh's (Patr.) land | ... | ... | 84 | | | | |
| Mongrett, Castle | ... | ... | 106 | | | | |
| Mounteen I Parson | ... | ... | 86 | | | | |



